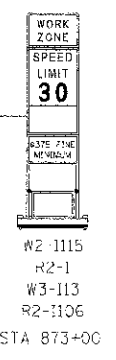
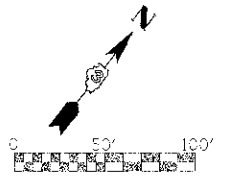
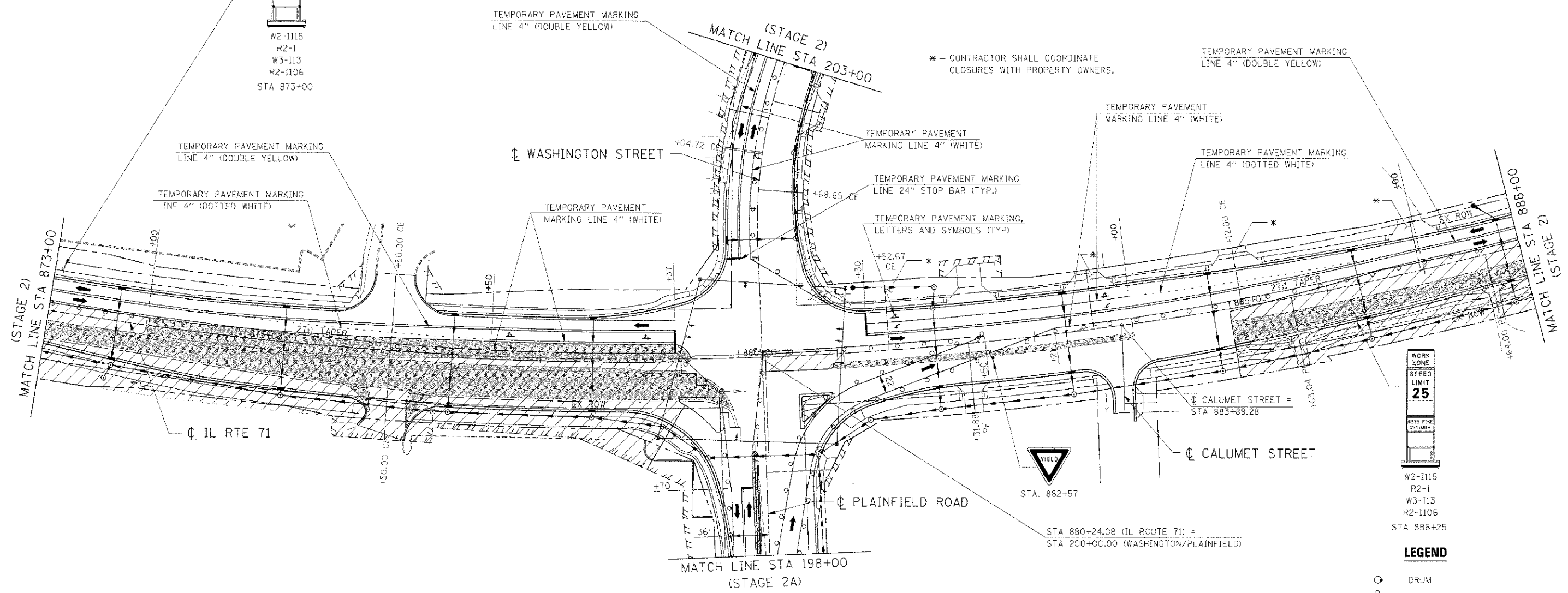


F.A.P. R.E.	SECTION	COUNTY	TOTAL SHEETS	SHEET NO.
311	(1-1) R	KENDALL	514	191
STA. 873+00		TO STA. 888+00		
FED. ROAD DIST. NO.		ILLINOIS FED. AID PROJECT		



LEGEND

- DRJM
- VERTICAL PANEL
- TYPE III BARRICADE
- TRAFFIC FLOW
- STAGE CONSTRUCTION
- TEMPORARY WIDENING / PAVEMENT



* - CONTRACTOR SHALL COORDINATE CLOSURES WITH PROPERTY OWNERS.



STA. 882+57

STA 880-24.08 (IL ROUTE 71) =
STA 200+00.00 (WASHINGTON/PLAINFIELD)

NOTE:
CONTRACTOR SHALL MAINTAIN ACCESS TO ENTRANCES AND SIDE ROADS AT ALL TIMES EXCEPT AS NOTED TO BE CLOSED.

REVISIONS	
NAME	DATE

ILLINOIS DEPARTMENT OF TRANSPORTATION
**MAINTENANCE OF TRAFFIC
STAGE 2A (IL RTE 71)
STA 873+00 TO STA 888+00**
SCALE: 1"=50'
DATE: 7/3/2012
DRAWN BY:
CHECKED BY: RC

IF PERIOD *SAROP25
 PLOT DATE = 7/3/2012
 FILE NAME = GASB9625\00\117\101_20_88.SHT