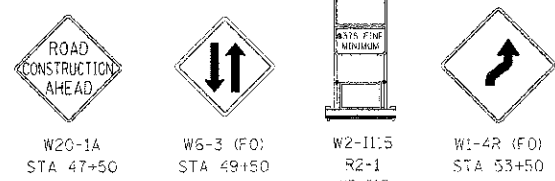
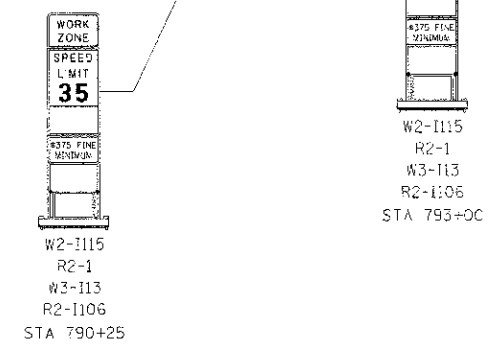
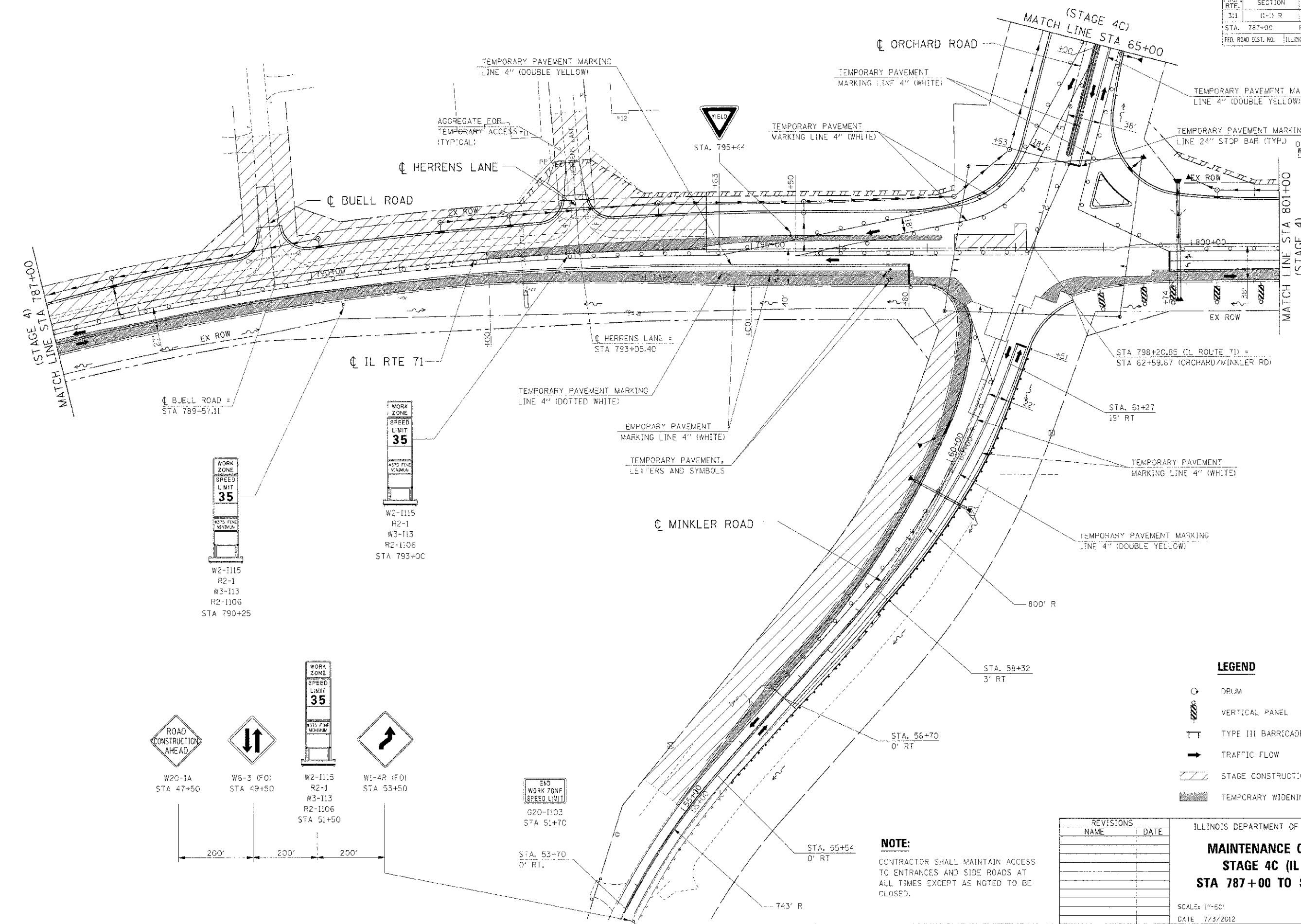
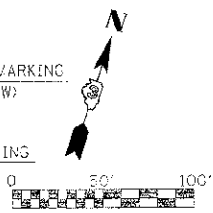


F.A.P. RTE.	SECTION	COUNTY	TOTAL SHEETS	SHEET NO.
3:1	(1-3) R	KENDALL	514	219
STA. 787+00	FO S'A.	801+00		
FED. ROAD DIST. NO.	ILLINOIS	FED. AID PROJECT		



**LEGEND**

- DRUM
- VERTICAL PANEL
- TYPE III BARRICADE
- TRAFFIC FLOW
- STAGE CONSTRUCTION
- TEMPORARY WIDENING / PAVEMENT

REVISIONS	
NAME	DATE

ILLINOIS DEPARTMENT OF TRANSPORTATION

**MAINTENANCE OF TRAFFIC**  
**STAGE 4C (IL RTE 71)**  
**STA 787+00 TO STA 801+00**

SCALE: 1"=50'  
 DATE: 7/3/2012

DRAWN BY: \_\_\_\_\_  
 CHECKED BY: \_\_\_\_\_

**NOTE:**  
 CONTRACTOR SHALL MAINTAIN ACCESS TO ENTRANCES AND SIDE ROADS AT ALL TIMES EXCEPT AS NOTED TO BE CLOSED.

LE: P111111, G055025  
 PLOT DATE: 7/3/2012  
 FILE NAME: G:\30025\G055025\111111.PLOT.AC.02.SHT