

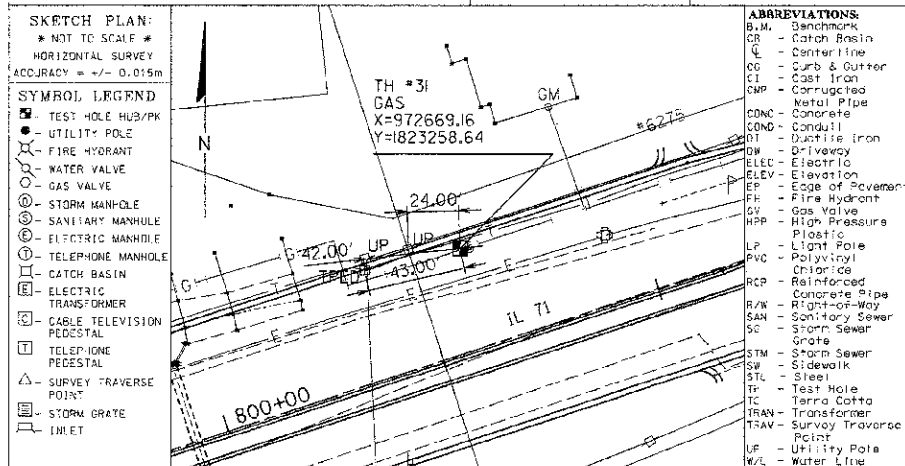
F.A.P. RTL.	SECTION	COUNTY	TOTAL SHEETS	SHEET NO.
311	(1-1)R	KENDALL	514	283
STA.		TO STA.		
FED. ROAD DIST. NO.		ILLINOIS FED. AID PROJECT		

geotrack

SUBSURFACE UTILITY ENGINEERING

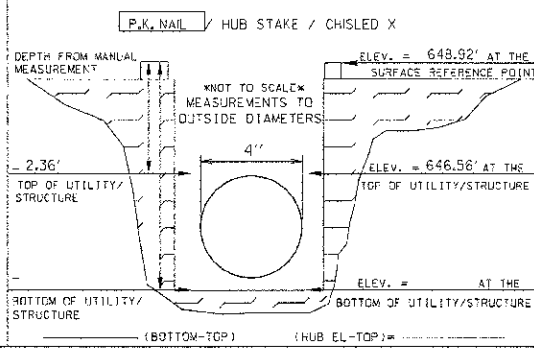
Utility Location Report for Test Hole 31 in U.S. Survey Feet.

Pavement: N/A in. Asphalt N/A in. Concrete
 Soil: Type CLAY Conditions HARD
 Utility: GAS Size: 4" Material: STL Cond: GOOD
 Was it found? YES At the requested location? YES
 Bench Mark: Name/No. BM# Elev. = 651.91
 Geotrack Job # 7392
 Client: IDOT
 Contract # 93-048-D1
 Project # IL 71
 Name: OSWEGO
 City: OSWEGO
 County: KENDALL
 State: ILLINOIS
 Date: 9/22/03



UTILITY OWNER: NICOR GAS
 REPRESENTATIVE: SCOTT STOGSDILL
 PHONE No: 1-630-983-8687 X2362
 FAX No:

TEST HOLE PROFILE LOOKING WEST
 VERTICAL SURVEY ACCURACY = +/- 0.015m
 FLAGGING COLOR: YELLOW



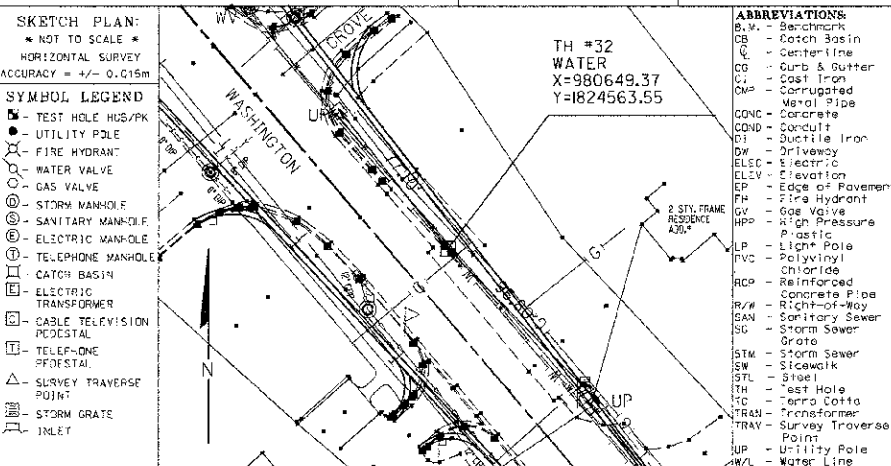
CERTIFICATION:
 I hereby certify that the information shown herein is correct to the best of my knowledge and belief.

geotrack

SUBSURFACE UTILITY ENGINEERING

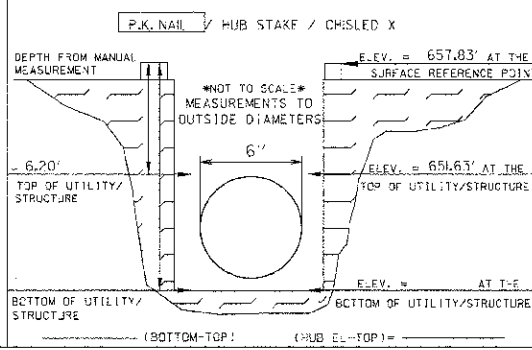
Utility Location Report for Test Hole 32 in U.S. Survey Feet.

Pavement: N/A in. Asphalt N/A in. Concrete
 Soil: Type CLAY Conditions HARD
 Utility: WATER Size: 8" Material: CL Cond: GOOD
 Was it found? YES At the requested location? YES
 Bench Mark: Name/No. BM# Elev. = 651.91
 Geotrack Job # 7392
 Client: IDOT
 Contract # 93-048-D1
 Project # IL 71
 Name: OSWEGO
 City: OSWEGO
 County: KENDALL
 State: ILLINOIS
 Date: 9/29/03



UTILITY OWNER: VILLAGE OF OSWEGO
 REPRESENTATIVE: JERRY WEAVER
 PHONE No: 1-630-554-3242
 FAX No: 1-630-551-4854

TEST HOLE PROFILE LOOKING NORTH WEST
 VERTICAL SURVEY ACCURACY = +/- 0.015m
 FLAGGING COLOR: BLUE



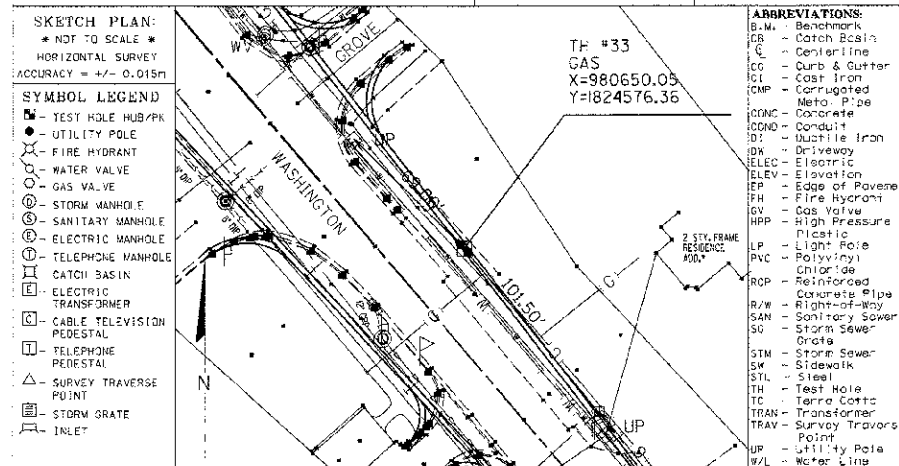
CERTIFICATION:
 I hereby certify that the information shown herein is correct to the best of my knowledge and belief.

geotrack

SUBSURFACE UTILITY ENGINEERING

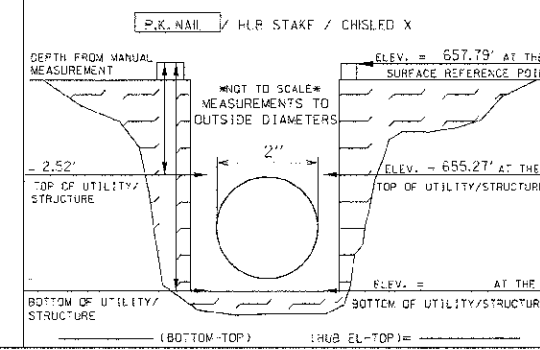
Utility Location Report for Test Hole 33 in U.S. Survey Feet.

Pavement: N/A in. Asphalt N/A in. Concrete
 Soil: Type CLAY Conditions HARD
 Utility: GAS Size: 2" Material: STL Cond: GOOD
 Was it found? YES At the requested location? YES
 Bench Mark: Name/No. BM# Elev. = 651.91
 Geotrack Job # 7392
 Client: IDOT
 Contract # 93-048-D1
 Project # IL 71
 Name: OSWEGO
 City: OSWEGO
 County: KENDALL
 State: ILLINOIS
 Date: 9/29/03



UTILITY OWNER: NICOR GAS
 REPRESENTATIVE: SCOTT STOGSDILL
 PHONE No: 1-630-983-8687 X2362
 FAX No:

TEST HOLE PROFILE LOOKING NORTH WEST
 VERTICAL SURVEY ACCURACY = +/- 0.015m
 FLAGGING COLOR: YELLOW



CERTIFICATION:
 I hereby certify that the information shown herein is correct to the best of my knowledge and belief.

REVISIONS	
NAME	DATE

ILLINOIS DEPARTMENT OF TRANSPORTATION

S.U.E. TEST HOLE DATA SHEETS

TEST HOLE NOS. 31 - 33

SCALE: VERT. HORIZ. DATE: 7/5/2012

DRAWN BY: SAE
 CHECKED BY: MED

IUG PROJ: 03/02/04
 PLOT DATE: 7/5/2012
 FILE NAME: p:\projects\11061\11061.dwg