
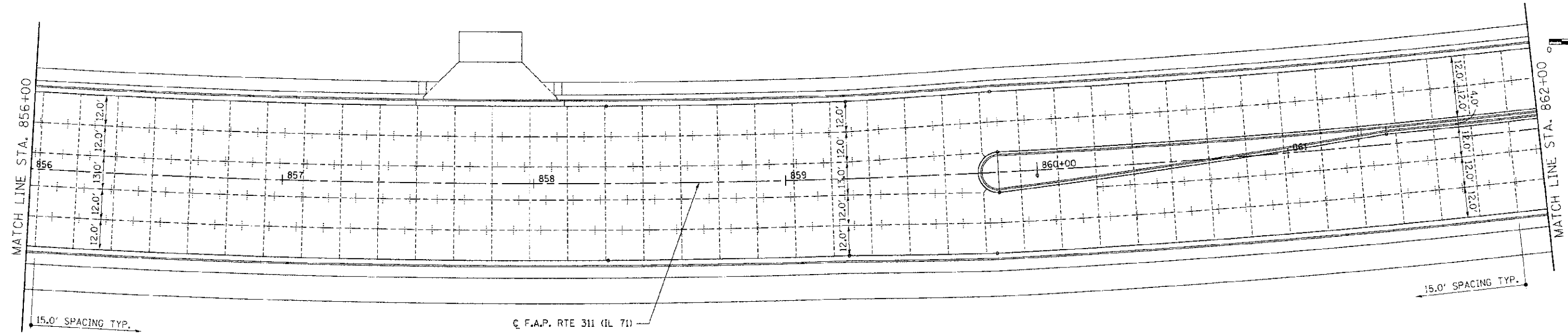
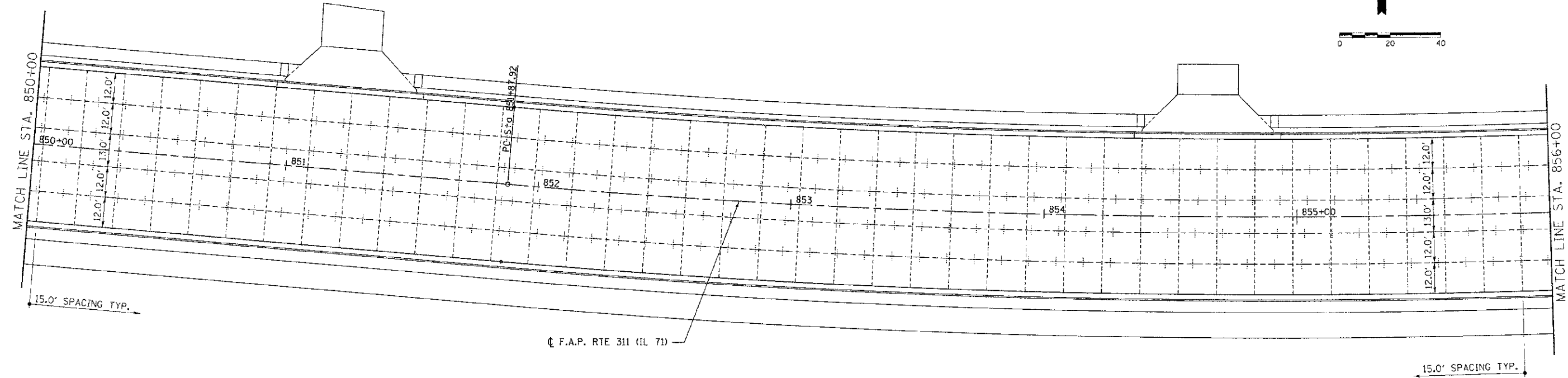
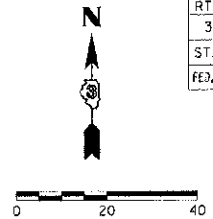


F.A.P. RTE.	SECTION	COUNTY	TOTAL SHEETS	SHEET NO.
311	(1-1)R	KENDALL	514	310
STA. 850+00		TO STA. 862+00		
FED. ROAD DIST. NO.		ILLINOIS	FED. AID PROJECT	



- LEGEND**
- KEYED CONSTRUCTION JOINT
  - SAWED LONGITUDINAL JOINT OR LONGITUDINAL CONSTRUCTION JOINT
  - TRANSVERSE SAWED CONTRACTION JOINT

REVISIONS	
NAME	DATE

ILLINOIS DEPARTMENT OF TRANSPORTATION  
**PAVEMENT JOINT LAYOUT**  
**IL RTE 71**  
**STA 850+00 TO STA 862+00**

SCALE: VERT. 1"=20'  
 HORIZ. 1"=20'  
 DATE: 7/5/2012

DRAWN BY: SAE  
 CHECKED BY: MED

IUG PROJ: 3105914  
 PLOT DATE: 7/5/2012  
 FILE NAME: p:\civ11\...dbt.dwg