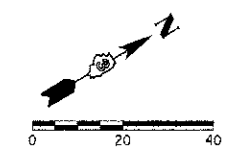
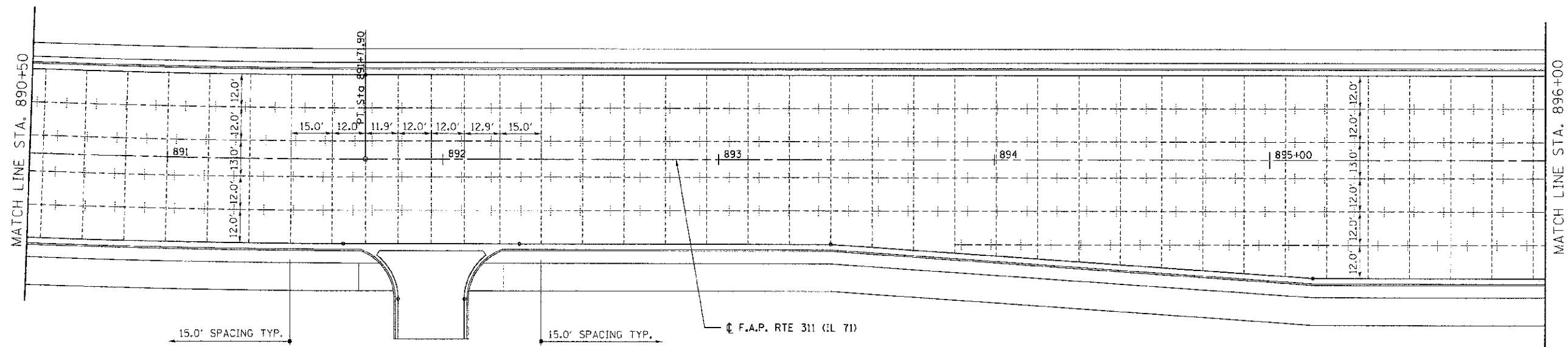
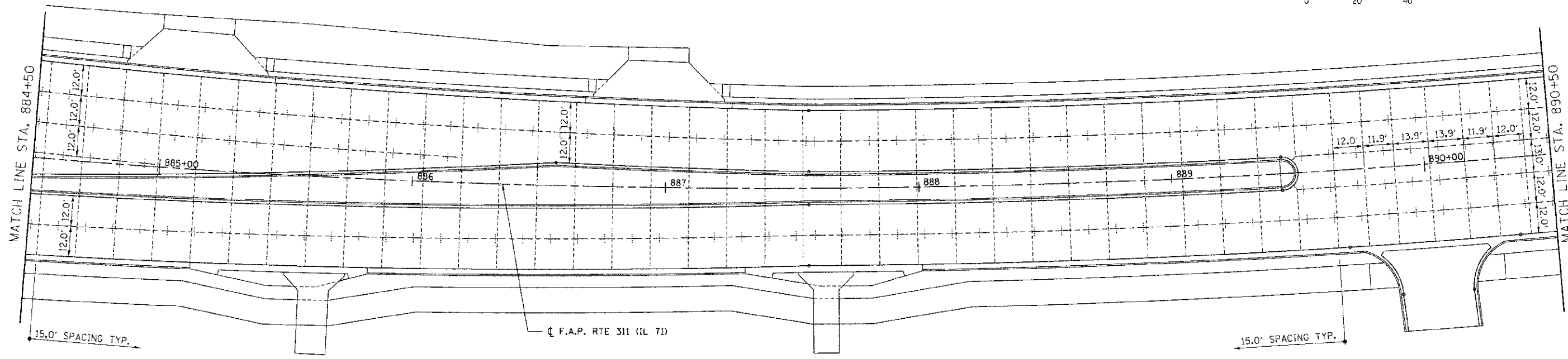
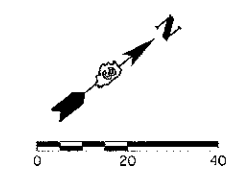


F.A.P. RTE.	SECTION	COUNTY	TOTAL SHEETS	SHEET NO.
311	(1-1)R	KENDALL	514	314
STA. 884+50		TO STA. 896+00		
FED. ROAD DIST. NO.		ILLINOIS FED. AID PROJECT		



- LEGEND**
- KEYED CONSTRUCTION JOINT
 - SAWED LONGITUDINAL JOINT OR LONGITUDINAL CONSTRUCTION JOINT
 - TRANSVERSE SAWED CONTRACTION JOINT

REVISIONS	
NAME	DATE

ILLINOIS DEPARTMENT OF TRANSPORTATION
PAVEMENT JOINT LAYOUT
IL RTE 71
STA 884+50 TO STA 896+00

SCALE: VERT. 1"=20'
 HORIZ. 1"=20'
 DATE 7/5/2012

DRAWN BY SAE
 CHECKED BY MED

TUG PROJ. 2308944
 PLOT DATE 7/5/2012
 FILE NAME p:\acct\1\doc\dst\conseg\phase 1\Print-J1-1.dgn