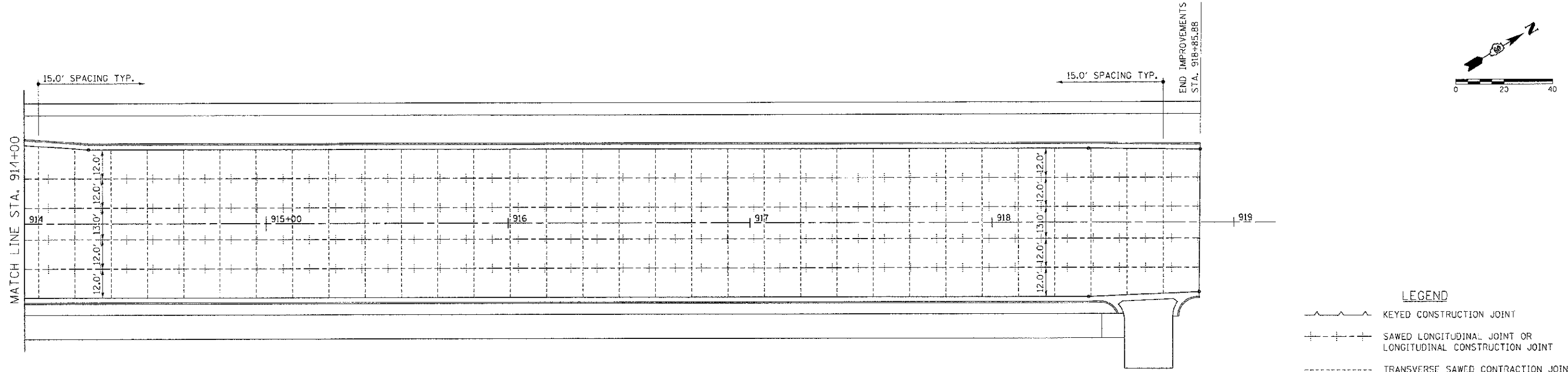
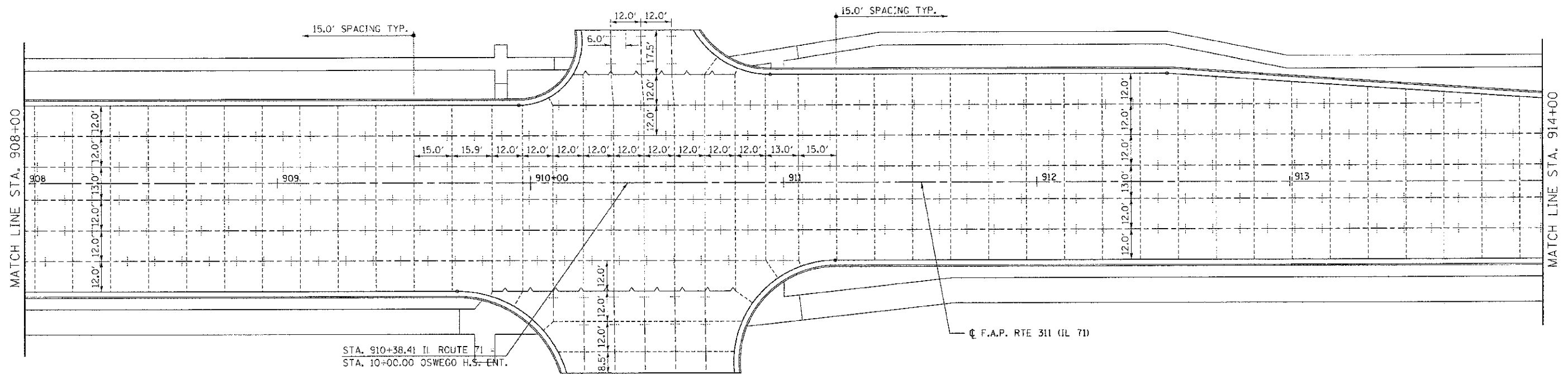
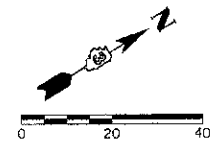


F.A.P. RTE.	SECTION	COUNTY	TOTAL SHEETS	SHEET NO.
311	(1-1)R	KENDALL	514	316
STA. 908+00		TO STA. 918+85.88		
FED. ROAD DIST. NO.		ILLINOIS	FED. AID PROJECT	



**LEGEND**

- KEYED CONSTRUCTION JOINT
- SAWED LONGITUDINAL JOINT OR LONGITUDINAL CONSTRUCTION JOINT
- TRANSVERSE SAWED CONSTRUCTION JOINT

REVISIONS	
NAME	DATE

ILLINOIS DEPARTMENT OF TRANSPORTATION  
**PAVEMENT JOINT LAYOUT**  
**IL RTE 71**  
**STA 908+00 TO STA 918+85.88**

SCALE: VERT. 1"=20'  
 HORIZ. 1"=20'  
 DATE 7/5/2012

DRAWN BY SAE  
 CHECKED BY MED

T:\DCI\PROJECTS\66420\66420-1\Drawings\Phase 1\Drawings\Joints\Joints.dwg  
 PLOT DATE = 7/5/2012  
 FILE NAME = jpl\act\1\...