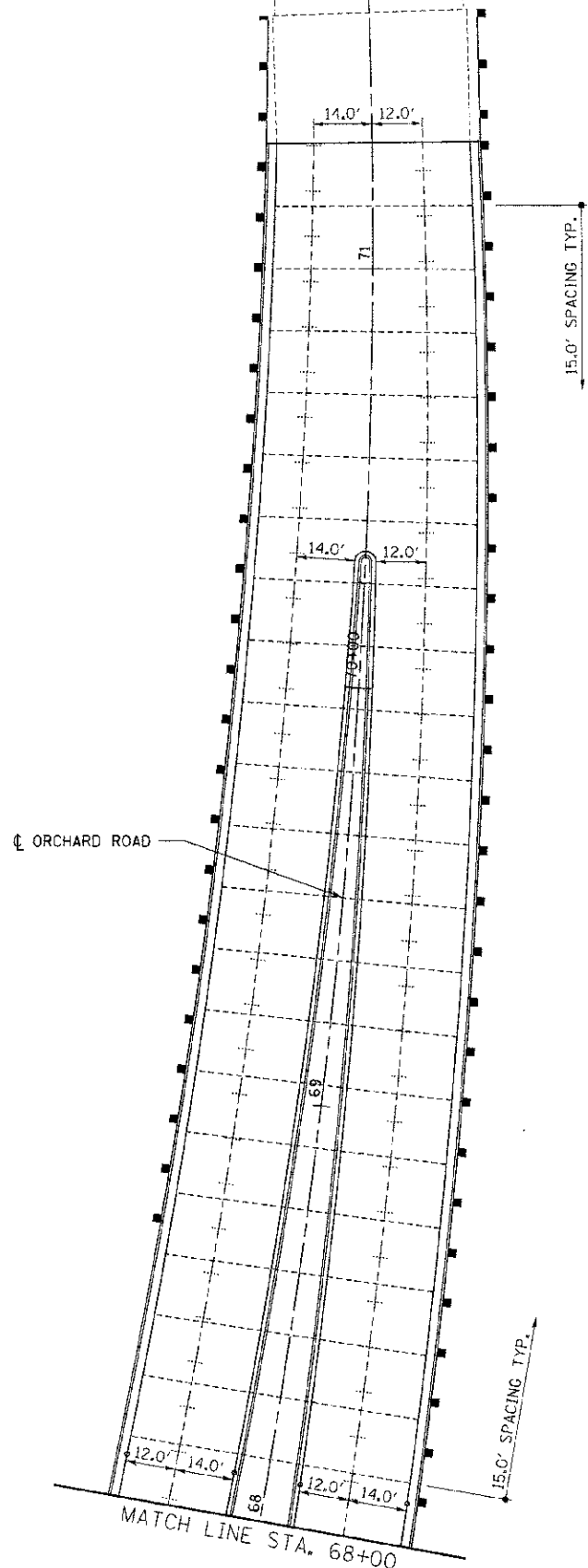
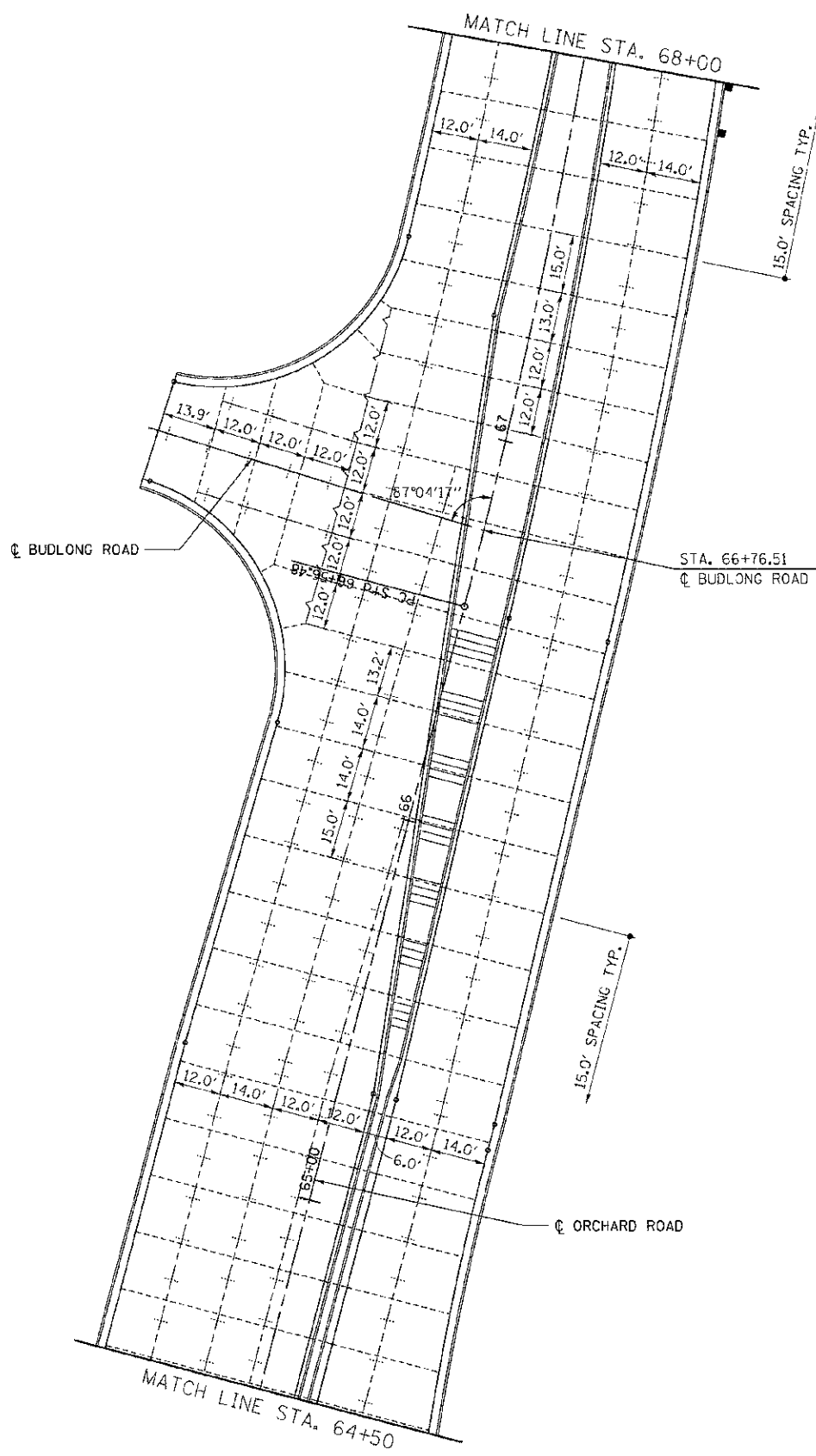
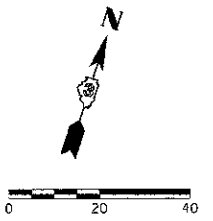


F.A.P. R.T.E.	SECTION	COUNTY	TOTAL SHEETS	SHEET NO.
311	(1)-1R	KENDALL	514	318
STA. 64+50		TO STA. 71+50		
FED. ROAD DIST. NO.		ILLINOIS FED. AID PROJECT		



LEGEND

	KEYED CONSTRUCTION JOINT
	SAWED LONGITUDINAL JOINT OR LONGITUDINAL CONSTRUCTION JOINT
	TRANSVERSE SAWED CONTRACTION JOINT

REVISIONS	
NAME	DATE

ILLINOIS DEPARTMENT OF TRANSPORTATION
PAVEMENT JOINT LAYOUT
ORCHARD ROAD
STA 64+50 TO STA 71+30

SCALE: VERT. 1"=20'
 HORIZ. 1"=20'
 DATE 7/5/2012

DRAWN BY SAE
 CHECKED BY MED

TUG PROJ. #3105914
 PLOT DATE 7/5/2012
 FILE NAME p:\civil\110601.dwg