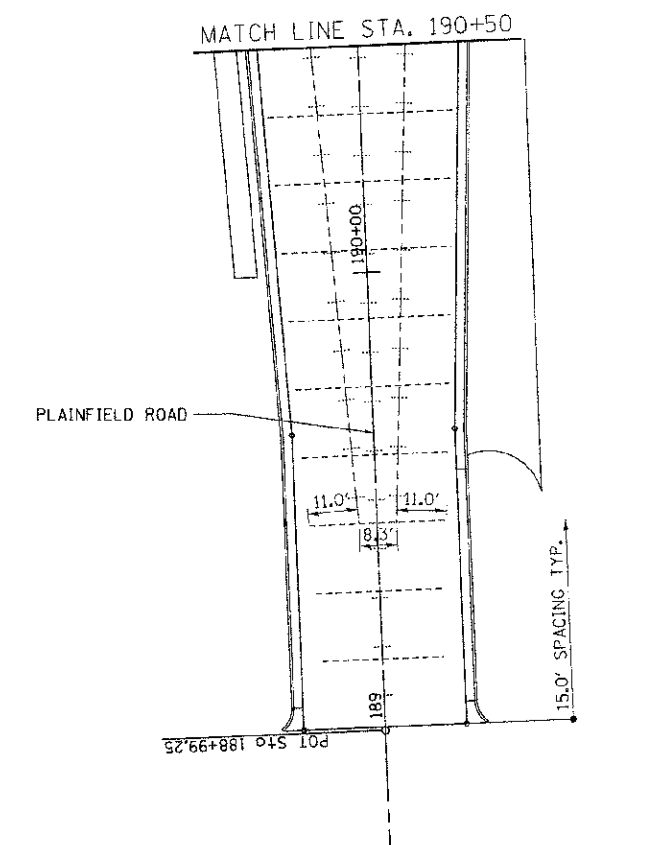
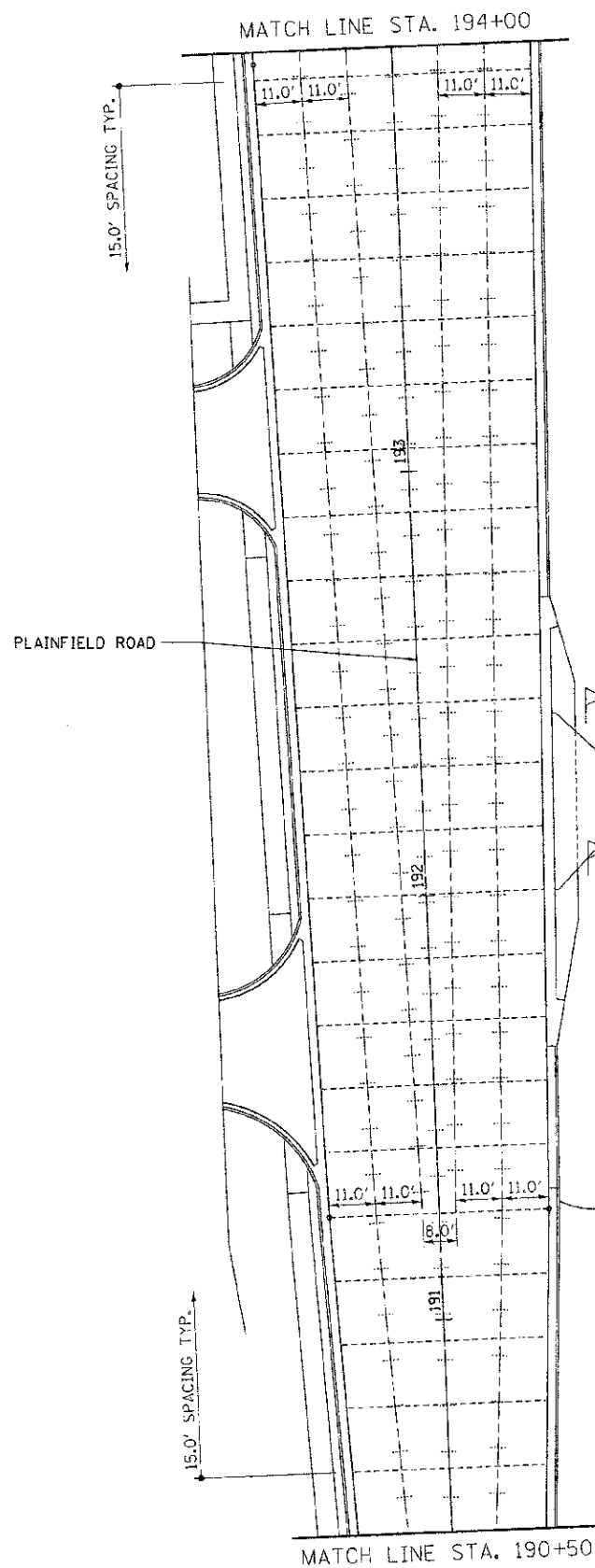
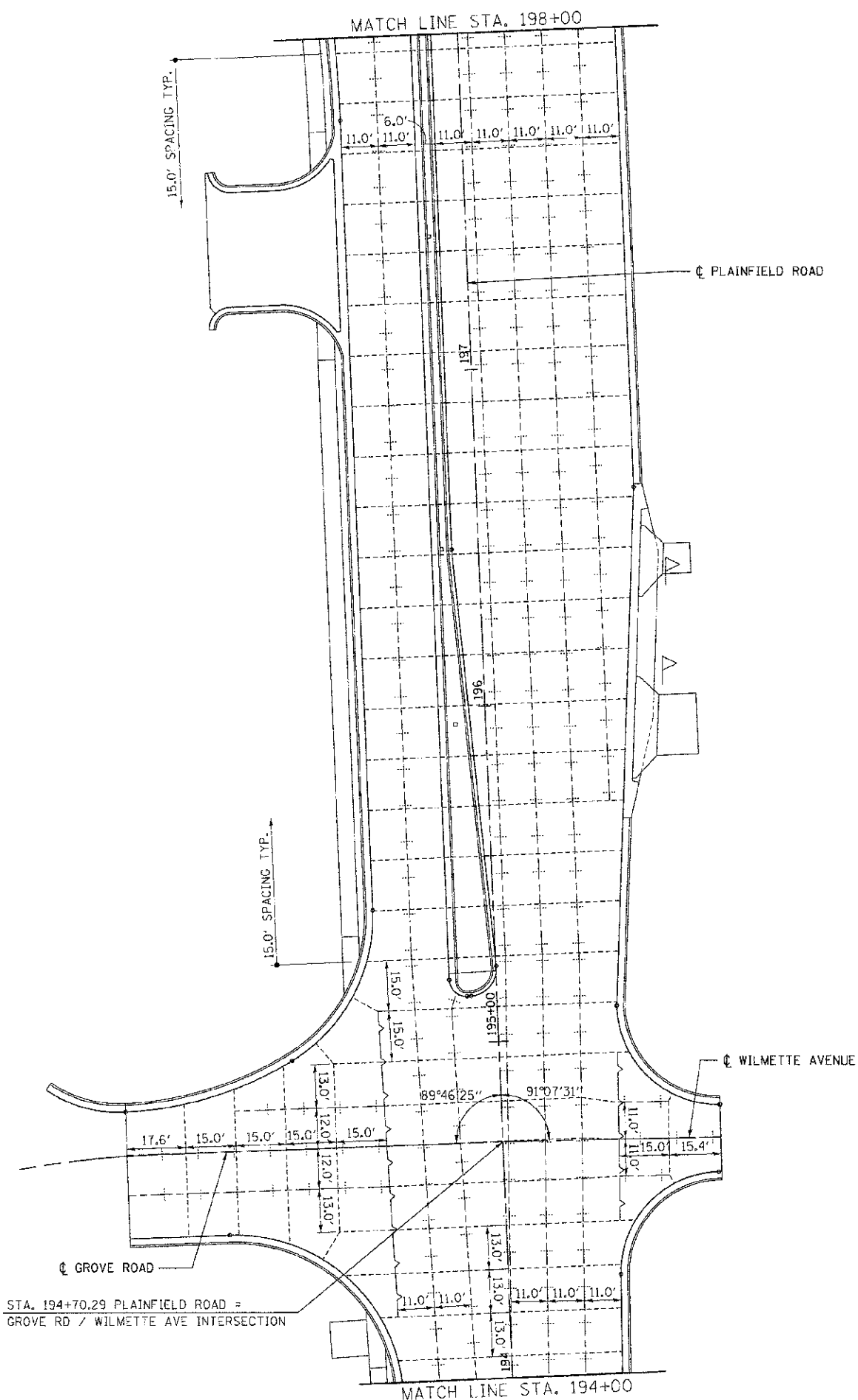
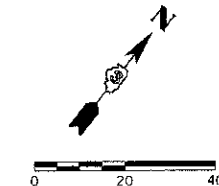


F.A.P. RTE.	SECTION	COUNTY	TOTAL SHEETS	SHEET NO.
311	(1-1)R	KENDALL	514	320
STA. 189+00		TO STA. 198+00		
FED. ROAD DIST. NO.		ILLINOIS FED. AID PROJECT		



LEGEND

- KEYED CONSTRUCTION JOINT
- SAWED LONGITUDINAL JOINT OR LONGITUDINAL CONSTRUCTION JOINT
- TRANSVERSE SAWED CONTRACTION JOINT

REVISIONS	
NAME	DATE

ILLINOIS DEPARTMENT OF TRANSPORTATION
PAVEMENT JOINT LAYOUT
PLAINFIELD ROAD
STA 189+00 TO STA 198+00

SCALE: VERT. 1"=20'
 HORIZ. 1"=20'
 DATE 7/5/2012
 DRAWN BY SAE
 CHECKED BY MED

PLS. PROJ. # 118984
 PLOT DATE = 7/5/2012
 FILE NAME = p:\net\1\dot\dtd\voasgo\phone ut\p\m\1-17.cgn