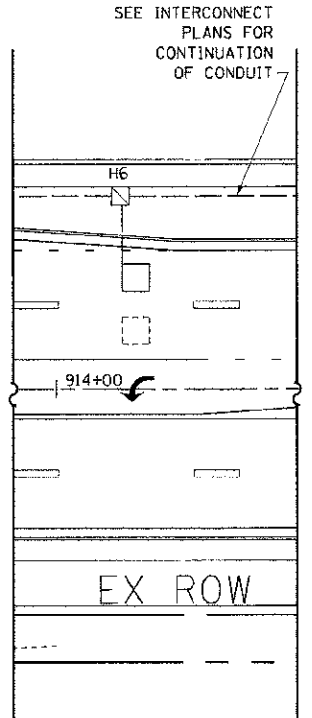
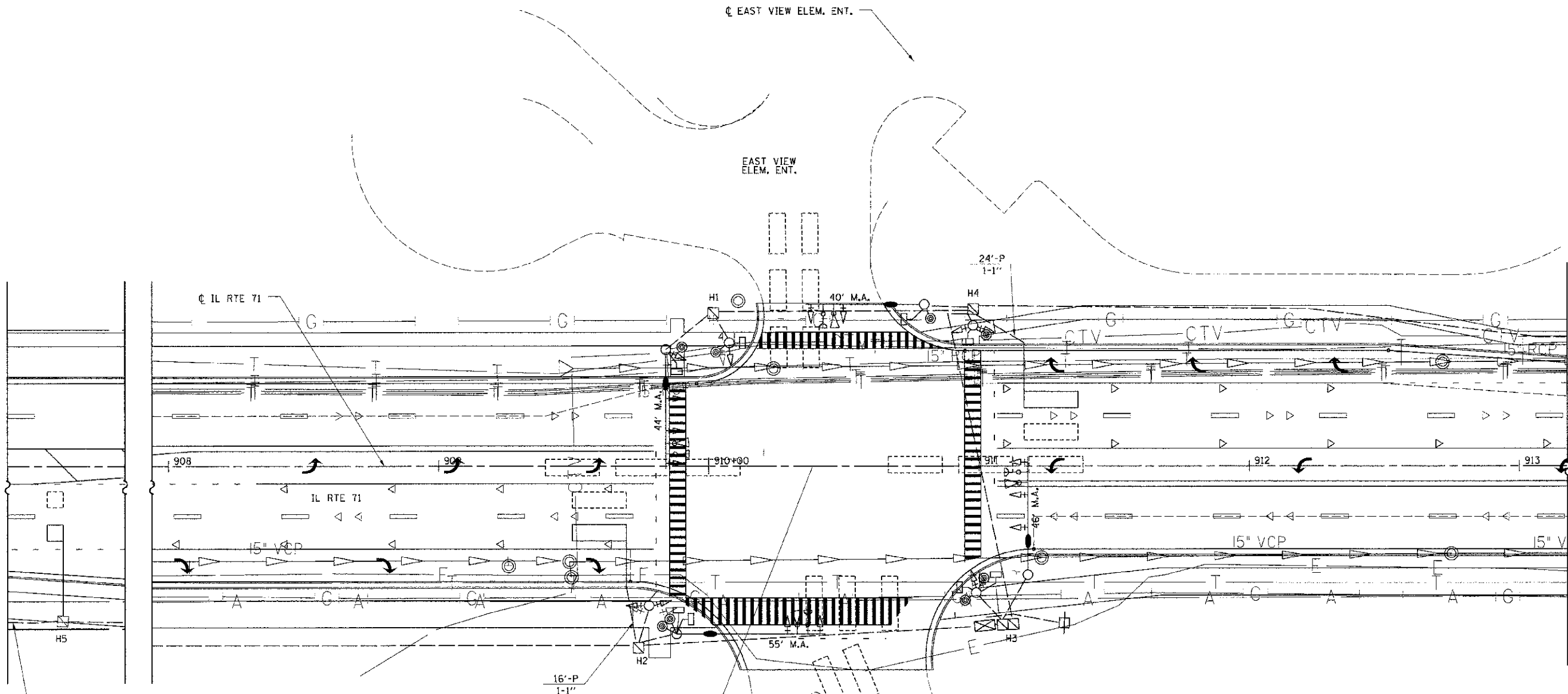
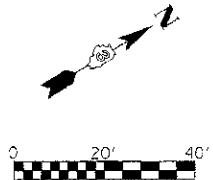


| F.A.P. RTE. | SECTION | COUNTY | TOTAL SHEETS | SHEET NO. |
|---------------------|----------|------------------|--------------|-----------|
| 311 | (1-1)R | KENDALL | 514 | 392 |
| STA. | | TO STA. | | |
| FED. ROAD DIST. NO. | ILLINOIS | FED. AID PROJECT | | |



SEE INTERCONNECT PLANS FOR CONTINUATION OF CONDUIT

TRAFFIC SIGNAL LEGEND

| EXISTING | PROPOSED | |
|----------|----------|--|
| | | TRAFFIC SIGNAL CONTROLLER <i>ECONOLITE</i> |
| | | LIGHTING CONTROLLER |
| | | SERVICE INSTALLATION |
| | | SIGNAL HEAD WITH BACKPLATE |
| | | SIGNAL HEAD, PEDESTRIAN |
| | | SIGNAL POST |
| | | MAST ARM ASSEMBLY AND POLE, STEEL |
| | | MAST ARM ASSEMBLY AND POLE, STEEL WITH LUMINAIRE |
| | | COMMON TRENCH |
| | | HANDHOLE |
| | | HEAVY DUTY HANDHOLE |
| | | DOUBLE HANDHOLE |
| | | P.V.C. CONDUIT IN TRENCH (T) OR PUSHED (P) |
| | | PEDESTRIAN PUSHBUTTON DETECTOR TYPE AEVR |
| | | DETECTOR LOOP |
| | | EMERGENCY VEHICLE LIGHT DETECTOR |
| | | CONFIRMATION BEACON |

STA 910+38.41 (IL ROUTE 71) =
STA 10+00.00 (OSWEGO H.S. ENT.)

| REVISIONS | |
|-----------|------|
| NAME | DATE |
| | |
| | |
| | |
| | |
| | |
| | |
| | |
| | |
| | |
| | |

ILLINOIS DEPARTMENT OF TRANSPORTATION
TRAFFIC SIGNAL PLAN
IL RTE 71
OSWEGO H.S. ENTRANCE

SCALE: 1"=20'
DATE: 7/9/2012

DRAWN BY: NMR
CHECKED BY: DJL

PLOT DATE = 7/9/2012
 FILE NAME = p:\nsw1\dot\dot\oswego\phase 11\01016_IL_71_016_TSR.dgn
 PLOT SCALE = 20/1"