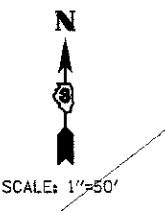


F.A.P. RTE.	SECTION	COUNTY	TOTAL SHEETS	SHEET NO.
311	0-1DR	KENDALL	514	401

STA. 780+44.91 TO STA. 918+85.88
 FED. ROAD DIST. NO. 5 ILLINOIS FED. AID PROJECT

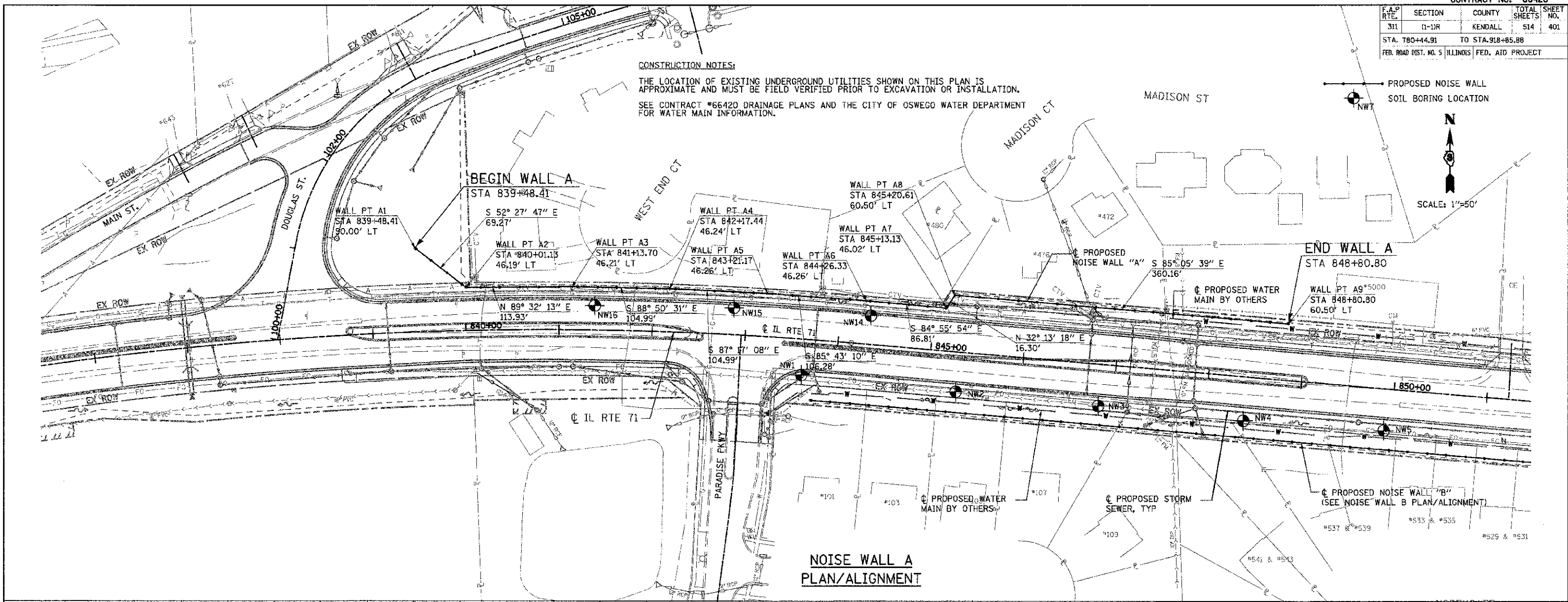
CONSTRUCTION NOTES:
 THE LOCATION OF EXISTING UNDERGROUND UTILITIES SHOWN ON THIS PLAN IS APPROXIMATE AND MUST BE FIELD VERIFIED PRIOR TO EXCAVATION OR INSTALLATION.
 SEE CONTRACT #66420 DRAINAGE PLANS AND THE CITY OF OSWEGO WATER DEPARTMENT FOR WATER MAIN INFORMATION.

PROPOSED NOISE WALL
 SOIL BORING LOCATION

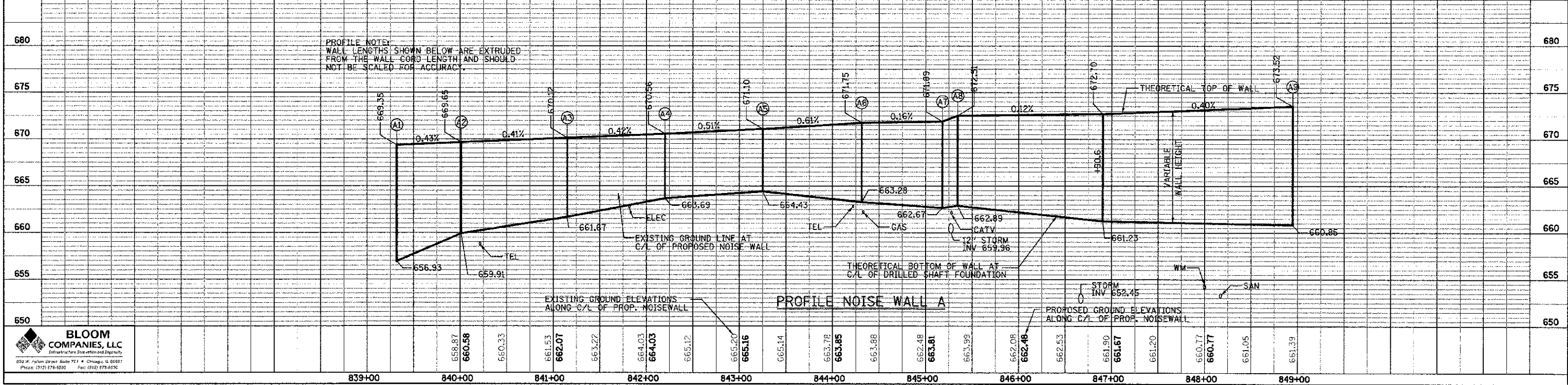


DATE	BY	REVISION

DATE	BY	REVISION



**NOISE WALL A
 PLAN/ALIGNMENT**



PROFILE NOISE WALL A

PROFILE NOTE:
 WALL LENGTHS SHOWN BELOW ARE EXTRUDED FROM THE WALL CORD LENGTH AND SHOULD NOT BE SCALED FOR ACCURACY.