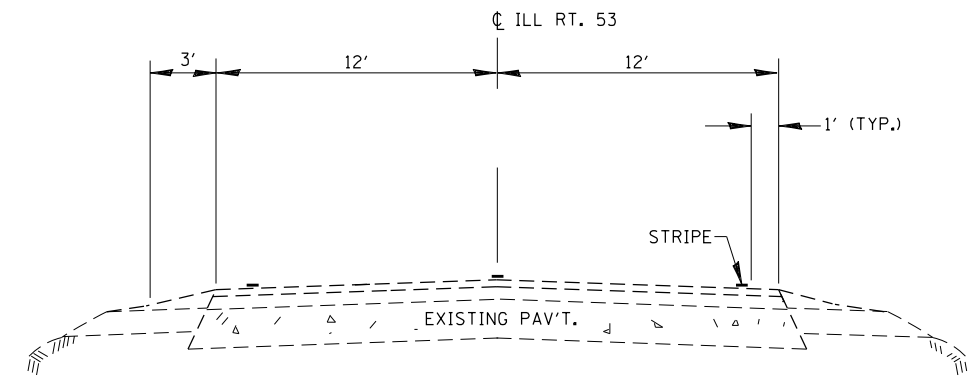


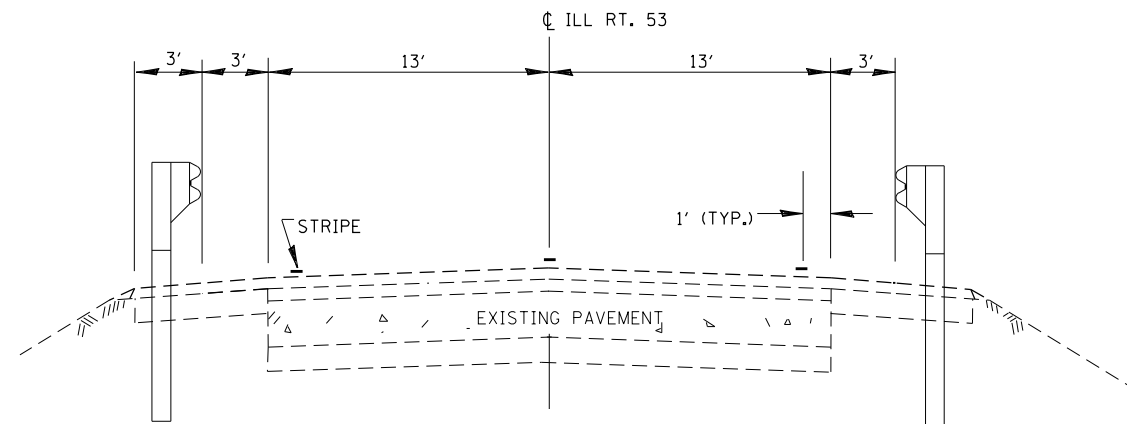
**PROPOSED TYPICAL SECTION**

LOG MI. 0.351 TO LOG MI. 0.831  
 CURB & GUTTER SECTION LT  
 LOG MI. 0.361 TO LOG MI. 0.549



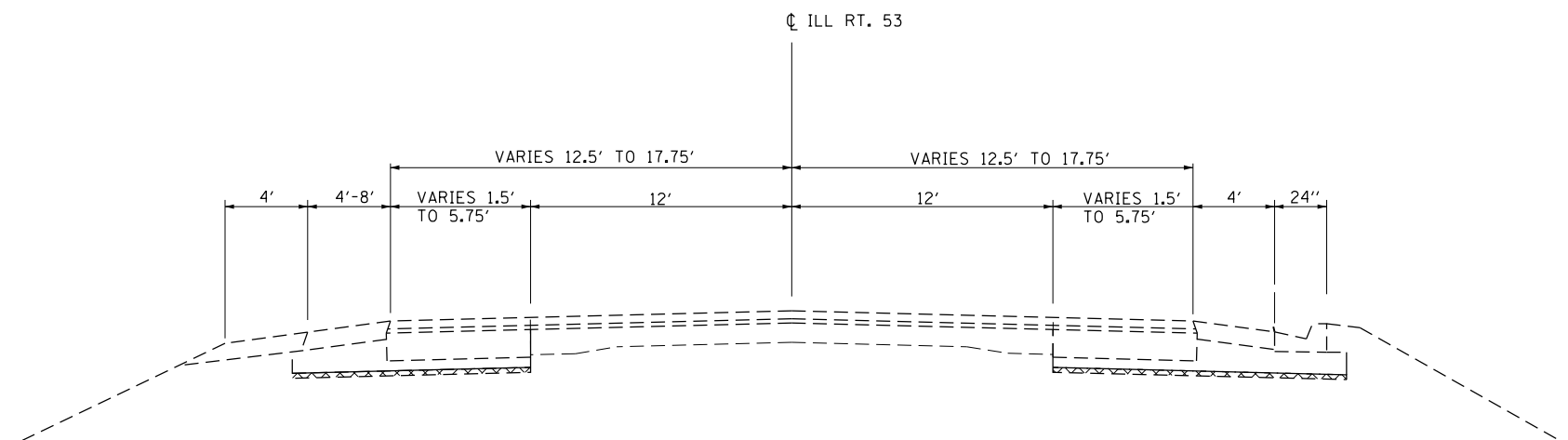
**PROPOSED TYPICAL SECTION**

LOG MI. 0.831 - LOG MI. 1.982  
 LOG MI. 2.148 TO LOG MI. 4.840  
 LOG MI. 5.076 TO LOG MI. 6.30



**PROPOSED TYPICAL SECTION**

LOG MI. 1.982 TO LOG MI. 2.148



**PROPOSED TYPICAL SECTION**

LOG MI. 4.840 TO LOG MI. 5.076  
 BRACEVILLE INTERSECTION  
 AT MITCHELL ROAD

FILE NAME =	USER NAME = lindemanns	DESIGNED -	REVISED -
et:\pw\work\p\dot\lindemanns\d0304284\0366C55-shr-typical.dgn		DRAWN -	REVISED -
	PLOT SCALE = 100.0000' / 1" =	CHECKED -	REVISED -
	PLOT DATE = 10/9/2012	DATE -	REVISED -

**STATE OF ILLINOIS  
 DEPARTMENT OF TRANSPORTATION**

**TYPICAL SECTIONS**

SCALE: SHEET OF SHEETS STA. TO STA.

F.A.P. RTE.	SECTION	COUNTY	TOTAL SHEETS	SHEET NO.
	(5&6)	GRUNDY	13	5
			CONTRACT NO. 66C55	
ILLINOIS FED. AID PROJECT				