





-  GRADING, DRAINAGE STRUCTURES AND PAVEMENT
-  GRADING AND DRAINAGE STRUCTURES
-  PAVING OF PREVIOUSLY GRADED SECTION
-  TEMPORARY CROSSOVER

**MAINTENANCE OF TRAFFIC STAGE 2**

SEQUENCE OF CONSTRUCTION

1. PAVE FUTURE US 34 FROM STA 750+00 TO STA 786+00± WB AND STA 789+00± EB.
2. PLACE EMBANKMENT, DRAINAGE STRUCTURES AND PAVE PROPOSED US 34 FROM STA 786+00± WB TO STA 794+00± WB AND STA 789+00± EB TO STA 800+00 EB.

TRAFFIC PLACEMENT

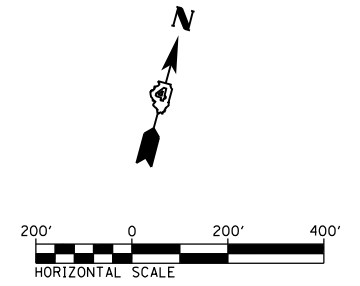
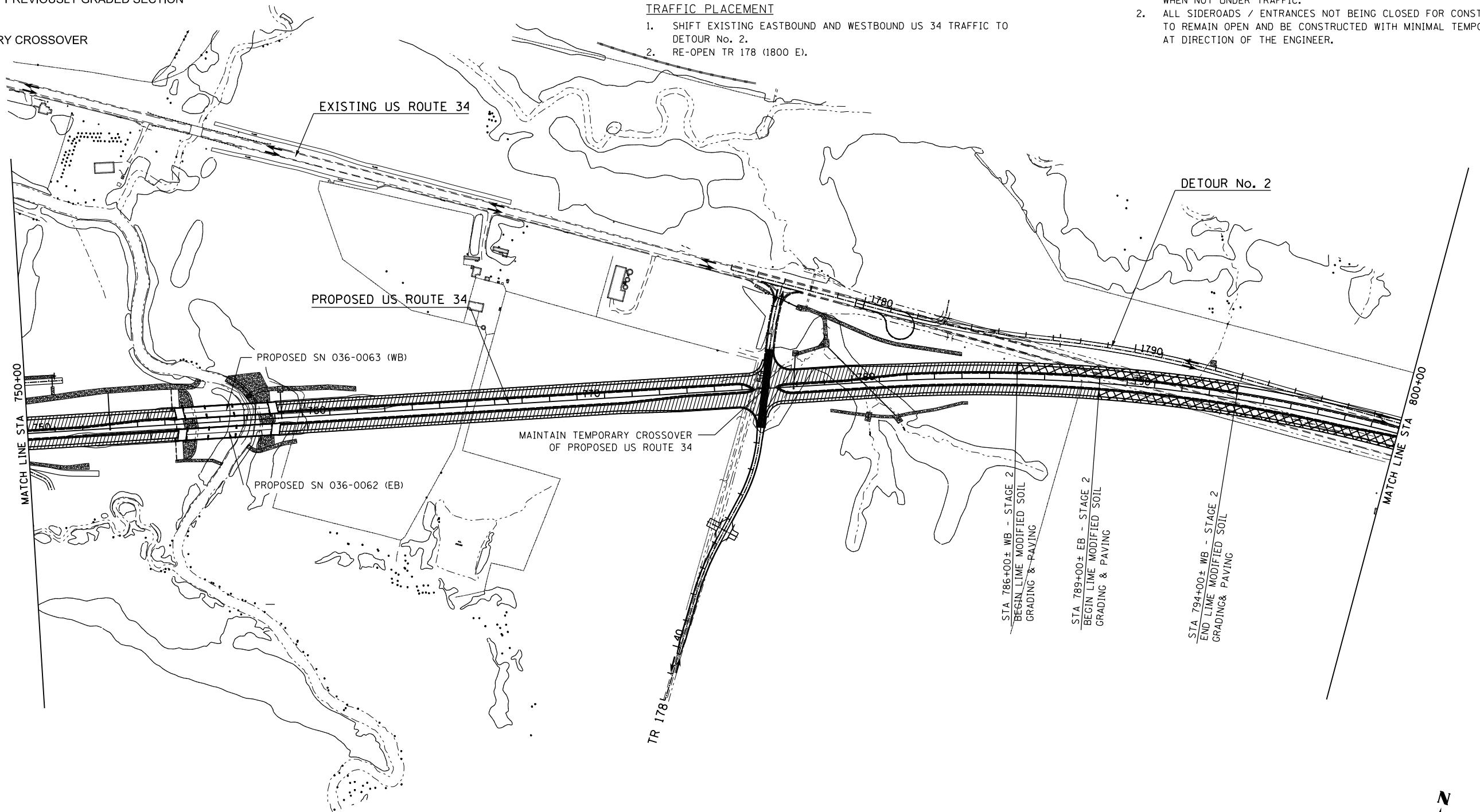
1. SHIFT EXISTING EASTBOUND AND WESTBOUND US 34 TRAFFIC TO DETOUR No. 2.
2. RE-OPEN TR 178 (1800 E).

TRAFFIC CONTROL STANDARDS

701001 701006 701011 701331 701326

NOTES:

1. CONSTRUCT ALL PAVEMENT, INCLUDING FINAL SURFACE COURSE, IN STAGE 2 WHEN NOT UNDER TRAFFIC.
2. ALL SIDEROADS / ENTRANCES NOT BEING CLOSED FOR CONSTRUCTION ARE TO REMAIN OPEN AND BE CONSTRUCTED WITH MINIMAL TEMPORARY SHUTDOWNS AT DIRECTION OF THE ENGINEER.



FILE NAME = D468409-SHT-STAGING.2-13.dgn

USER NAME = zach1  
 PLOT SCALE = 400.0000' / in.  
 PLOT DATE = 10/16/2012

DESIGNED - DBS  
 DRAWN - PSBA  
 CHECKED - CSB  
 DATE - 10/2012

REVISED -  
 REVISED -  
 REVISED -  
 REVISED -

**STATE OF ILLINOIS  
 DEPARTMENT OF TRANSPORTATION**

**CONSTRUCTION STAGING PLANS  
 STAGE 2 - US ROUTE 34**

SCALE: 1" = 200' SHEET NO. 13 OF 17 SHEETS STA. 750+00 TO STA. 800+00

F.A.P. RTE.	SECTION	COUNTY	TOTAL SHEETS	SHEET NO.
313	7-2; 6-1	HENDERSON	976	236
CONTRACT NO. 68409				
ILLINOIS FED. AID PROJECT				