







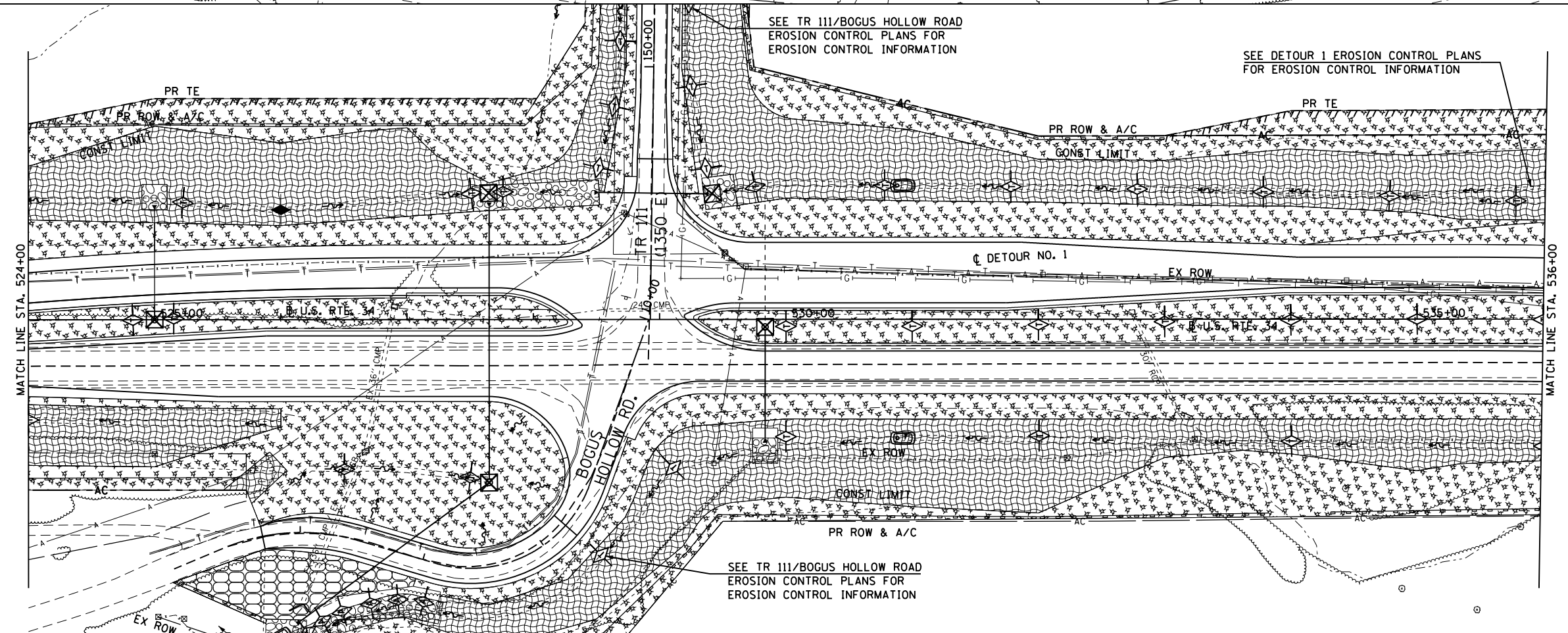
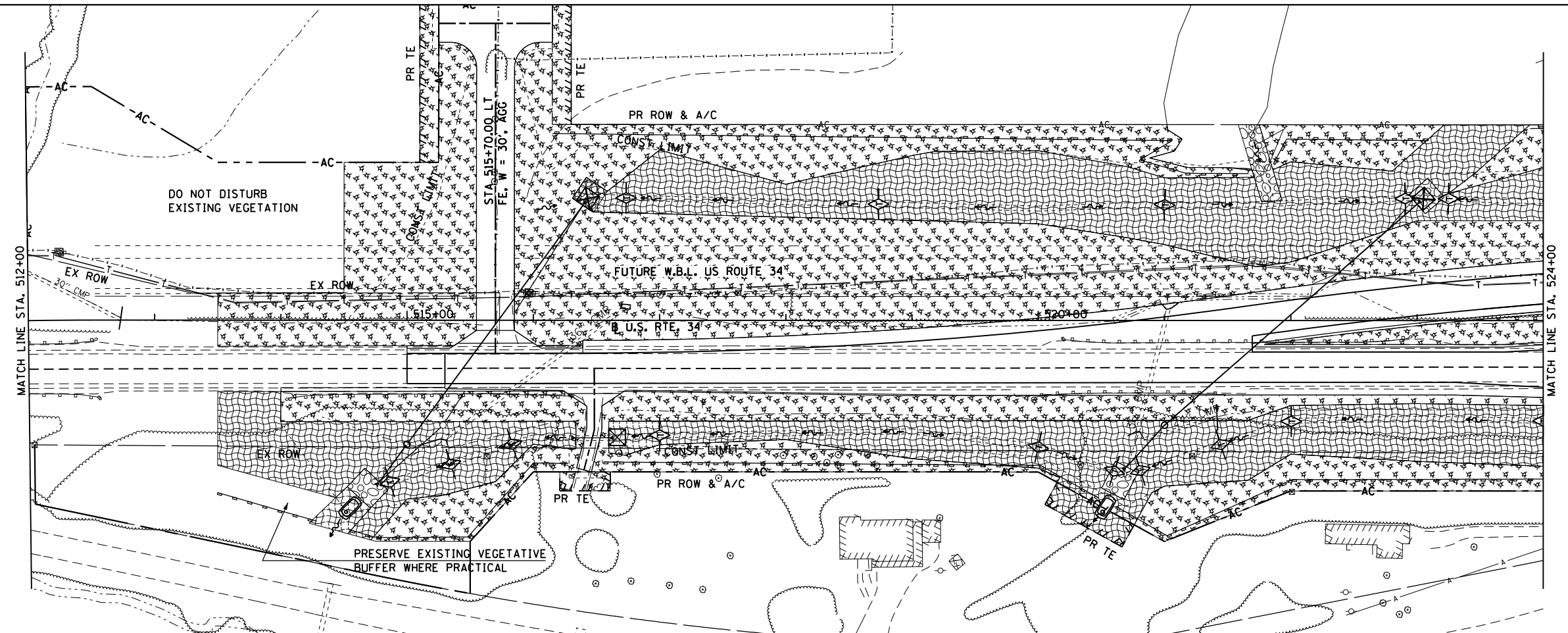
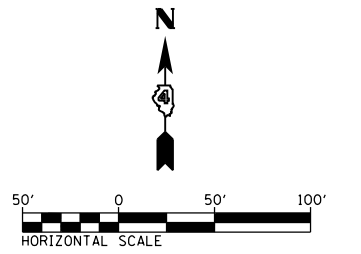


TEMPORARY EROSION CONTROL LEGEND

-  INLET AND PIPE PROTECTION
-  TEMPORARY DITCH CHECK
-  AGGREGATE DITCH CHECK
-  EROSION CONTROL BLANKET
-  HEAVY DUTY EROSION CONTROL BLANKET
-  MULCH METHOD 2
-  PERIMETER EROSION BARRIER
-  TEMPORARY SEDIMENT BASIN



FILE NAME =
D468409-SHT-01-EROS-US34.dgn

USER NAME = zach1
PLOT SCALE = 100.0000' / 1" =
PLOT DATE = 10/16/2012

DESIGNED - DBS
DRAWN - PSBA
CHECKED - CSB
DATE - 10/2012

REVISED -
REVISED -
REVISED -
REVISED -

**STATE OF ILLINOIS
DEPARTMENT OF TRANSPORTATION**

**EROSION CONTROL PLANS
US ROUTE 34**

SCALE: 1" = 50' SHEET NO. 1 OF 34 SHEETS STA. 512+00 TO STA. 536+00

F.A.P. RTE.	SECTION	COUNTY	TOTAL SHEETS	SHEET NO.
313	7-2 ; 6-1	HENDERSON	976	241
CONTRACT NO. 68409				
ILLINOIS FED. AID PROJECT				