







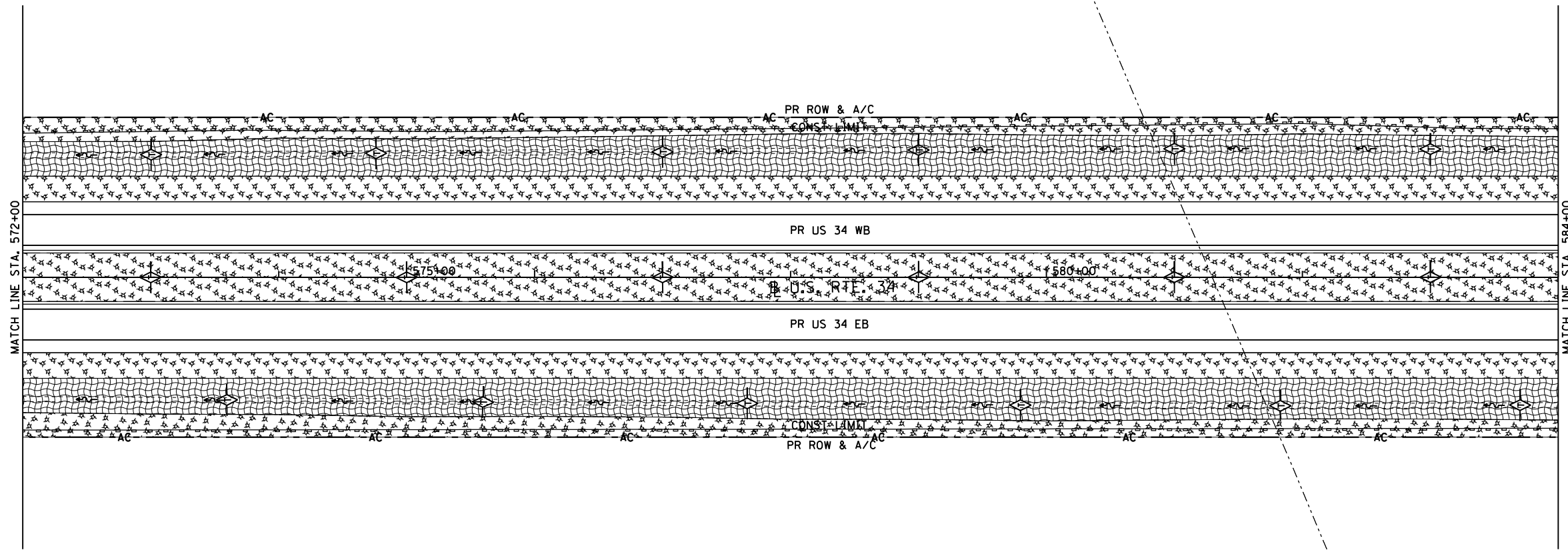
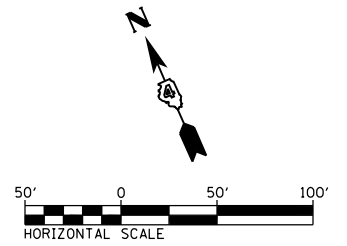
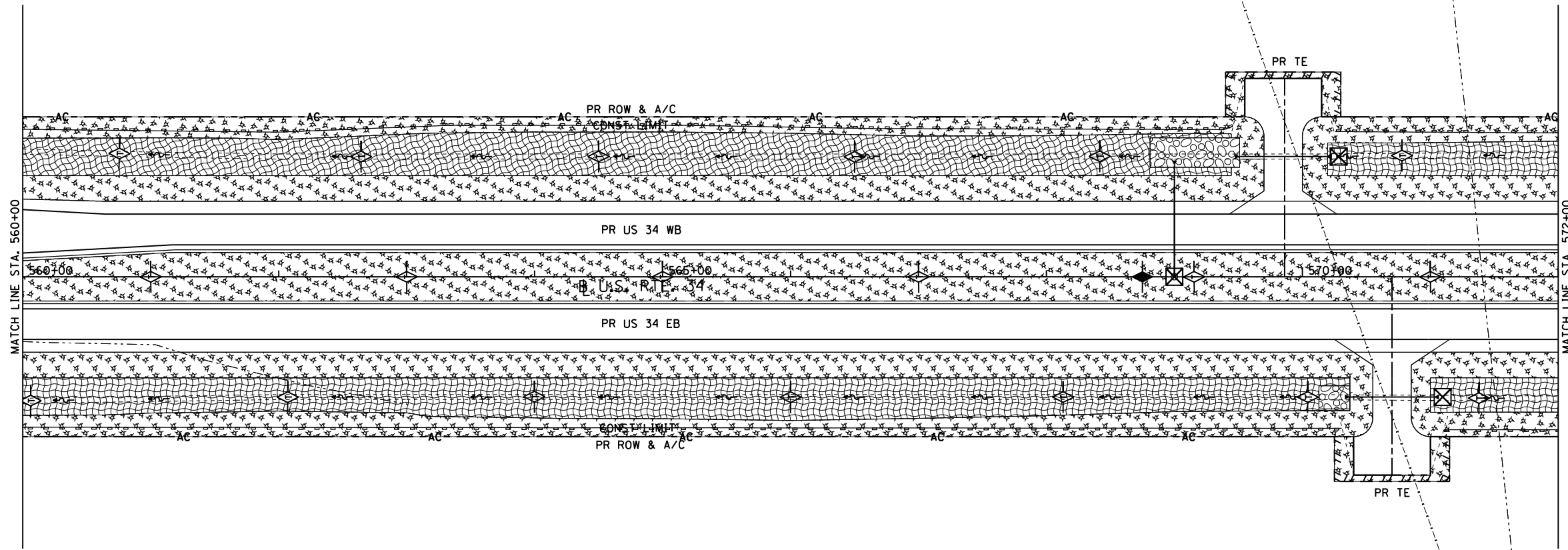


TEMPORARY EROSION CONTROL LEGEND

-  INLET AND PIPE PROTECTION
-  TEMPORARY DITCH CHECK
-  AGGREGATE DITCH CHECK
-  EROSION CONTROL BLANKET
-  HEAVY DUTY EROSION CONTROL BLANKET
-  MULCH METHOD 2
-  PERIMETER EROSION BARRIER
-  TEMPORARY SEDIMENT BASIN



FILE NAME = D468409-SHT-03-EROS-US34.dgn	USER NAME = zachl	DESIGNED - DBS	REVISED -	STATE OF ILLINOIS DEPARTMENT OF TRANSPORTATION	EROSION CONTROL PLANS US ROUTE 34			F.A.P. RTE.	SECTION	COUNTY	TOTAL SHEETS	SHEET NO.
	PLOT SCALE = 100.0000' / 1in.	CHECKED - CSB	REVISED -		SCALE: 1" = 50'	SHEET NO. 3 OF 34 SHEETS	STA. 560+00 TO STA. 584+00	313	7-2 ; 6-1	HENDERSON	976	243
PLOT DATE = 10/16/2012	DATE - 10/2012	REVISED -					CONTRACT NO. 68409					
											ILLINOIS FED. AID PROJECT	