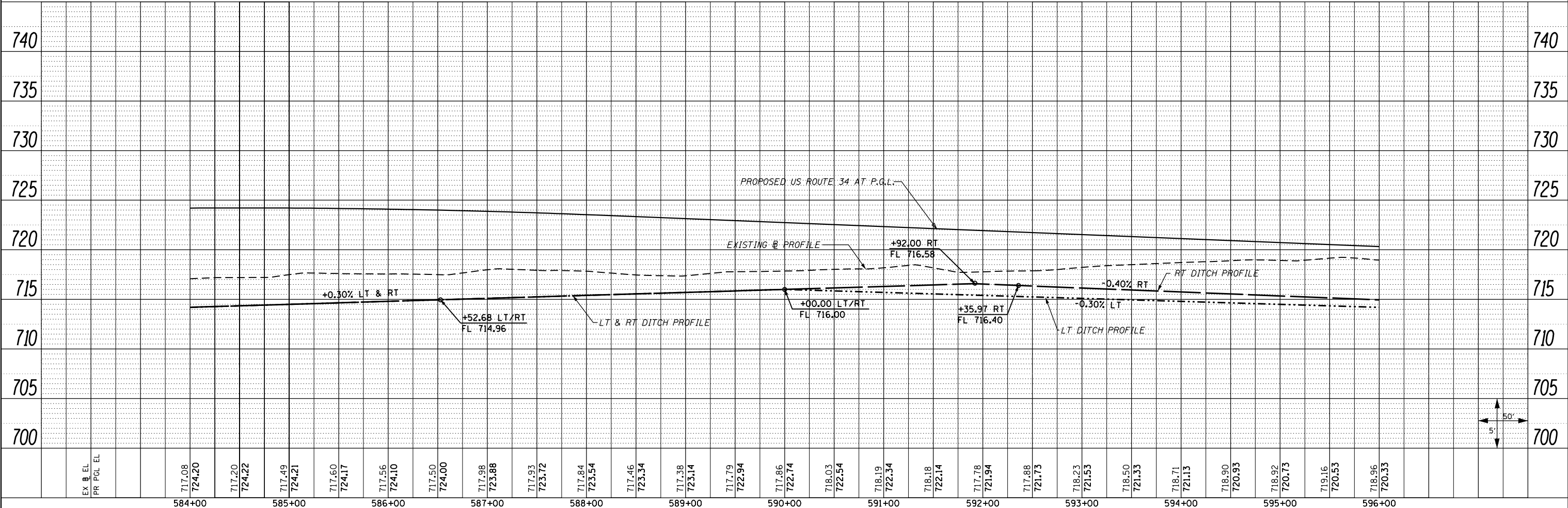
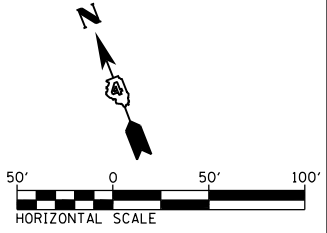
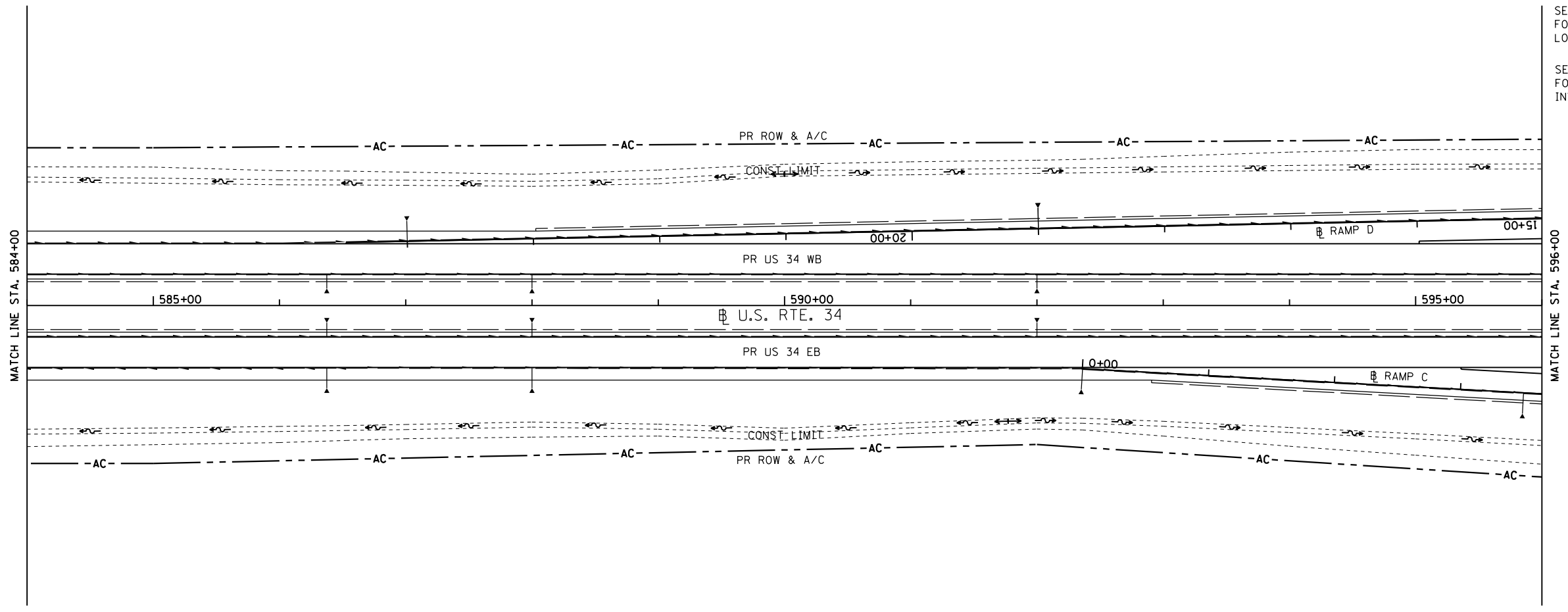


SEE SCHEDULE OF QUANTITIES FOR PIPE UNDERDRAIN OUTLETS LOCATION, OFFSET, AND ELEVATION

SEE PIPE UNDERDRAIN SHEETS FOR UNDERDRAIN PROFILES AND INVERTS AT EDGE OF PAVEMENT

PLAN	SURVEYED	DATE
NOTE BOOK NO.	ALIGNED	BY
	CHECKED	
	FILE NAME	

PROFILE	SURVEYED	DATE
NOTE BOOK NO.	GRADES CHECKED	BY
	STRUCTURE	
	NOTATIONS	



FILE NAME =	USER NAME = zechl	DESIGNED - DBS	REVISED -	STATE OF ILLINOIS DEPARTMENT OF TRANSPORTATION	DRAINAGE PLAN AND PROFILE US ROUTE 34	F.A.P. RTE.	SECTION	COUNTY	TOTAL SHEETS	SHEET NO.	
D468409-shd-07-drain-US34-07.dgn		DRAWN - PSBA	REVISED -			313	7-2 ; 6-1	HENDERSON	976	281	
		CHECKED - CSB	REVISED -			CONTRACT NO. 68409					
		DATE - 10/2012	REVISED -			ILLINOIS FED. AID PROJECT					

SCALE: 1"=50' SHEET NO. 7 OF 61 SHEETS STA. 584+00 TO STA. 596+00