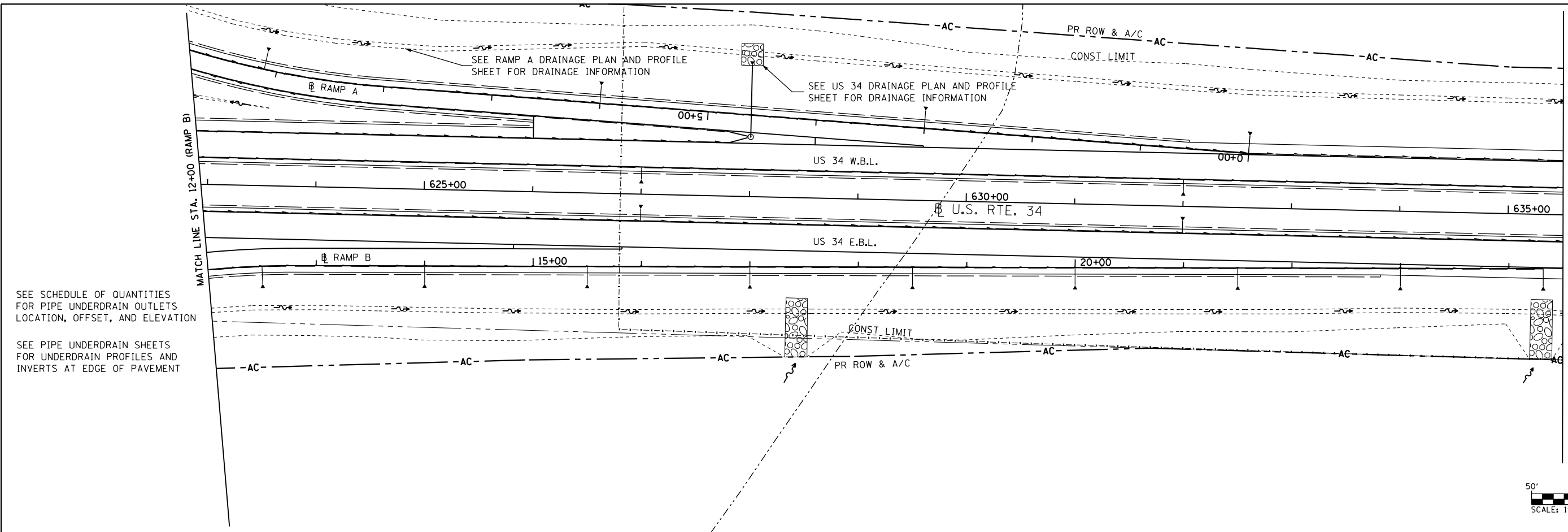


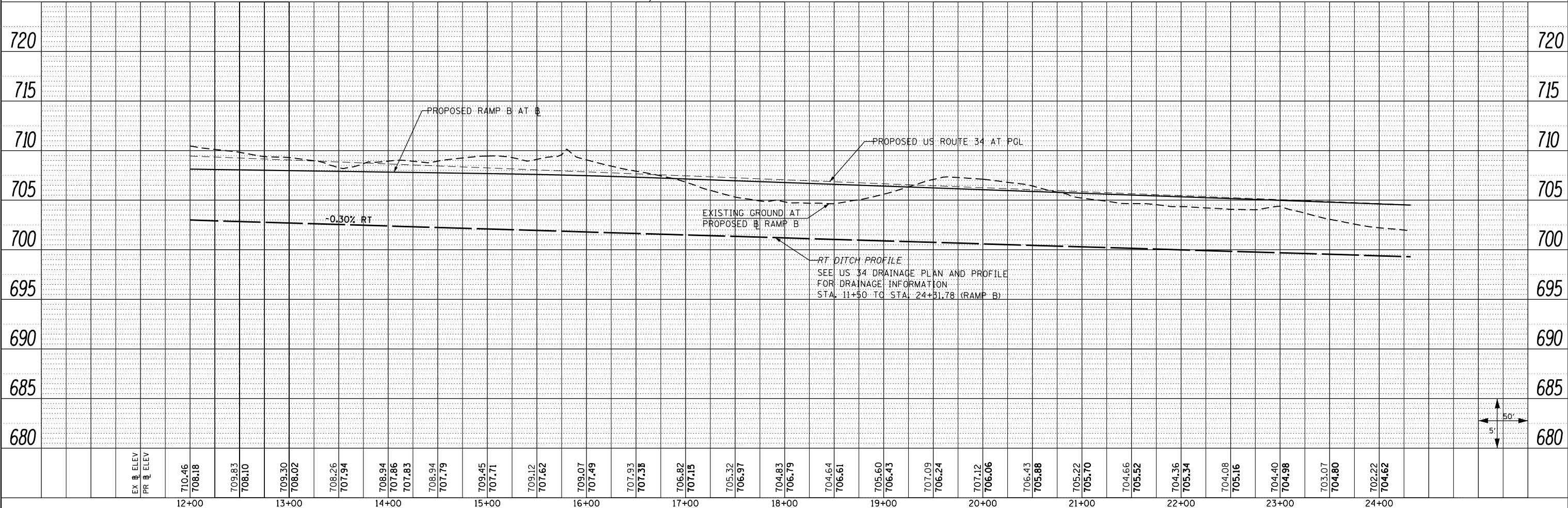
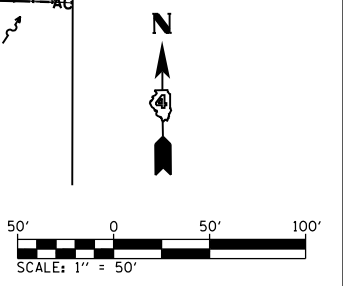
PLAN	SURVEYED	DATE
	PLOTTED	BY
	ALIGNED	
	CHECKED	
	FILED	
	NO.	

PROFILE	SURVEYED	DATE
	PLOTTED	BY
	GRADES	
	CHECKED	
	STRUCTURE	
	NOTATIONS	
	NO.	



SEE SCHEDULE OF QUANTITIES FOR PIPE UNDERDRAIN OUTLETS LOCATION, OFFSET, AND ELEVATION

SEE PIPE UNDERDRAIN SHEETS FOR UNDERDRAIN PROFILES AND INVERTS AT EDGE OF PAVEMENT



FILE NAME =	USER NAME = zechl	DESIGNED - DBS	REVISED -	<b>STATE OF ILLINOIS DEPARTMENT OF TRANSPORTATION</b>	<b>DRAINAGE PLAN &amp; PROFILE RAMP B</b>	F.A.P. RTE.	SECTION	COUNTY	TOTAL SHEETS	SHEET NO.
D468409-SHT-35-DRAIN-RAMPB-02.dgn		DRAWN - PSBA	REVISED -			313	7-2 ; 6-2	HENDERSON	976	310
		CHECKED - CSB	REVISED -			CONTRACT NO. 68409				
		DATE - 10/2012	REVISED -			ILLINOIS FED. AID PROJECT				