

SEE SCHEDULE OF QUANTITIES FOR PIPE UNDERDRAIN OUTLETS LOCATION, OFFSET, AND ELEVATION

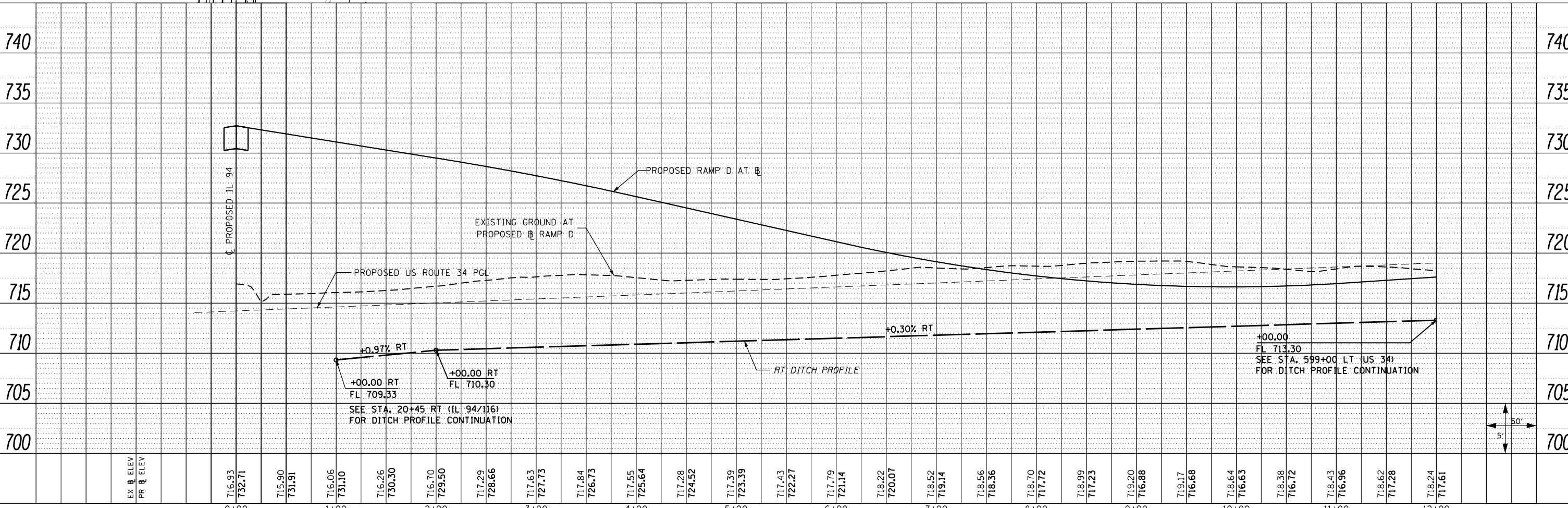
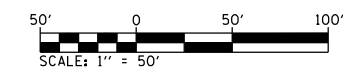
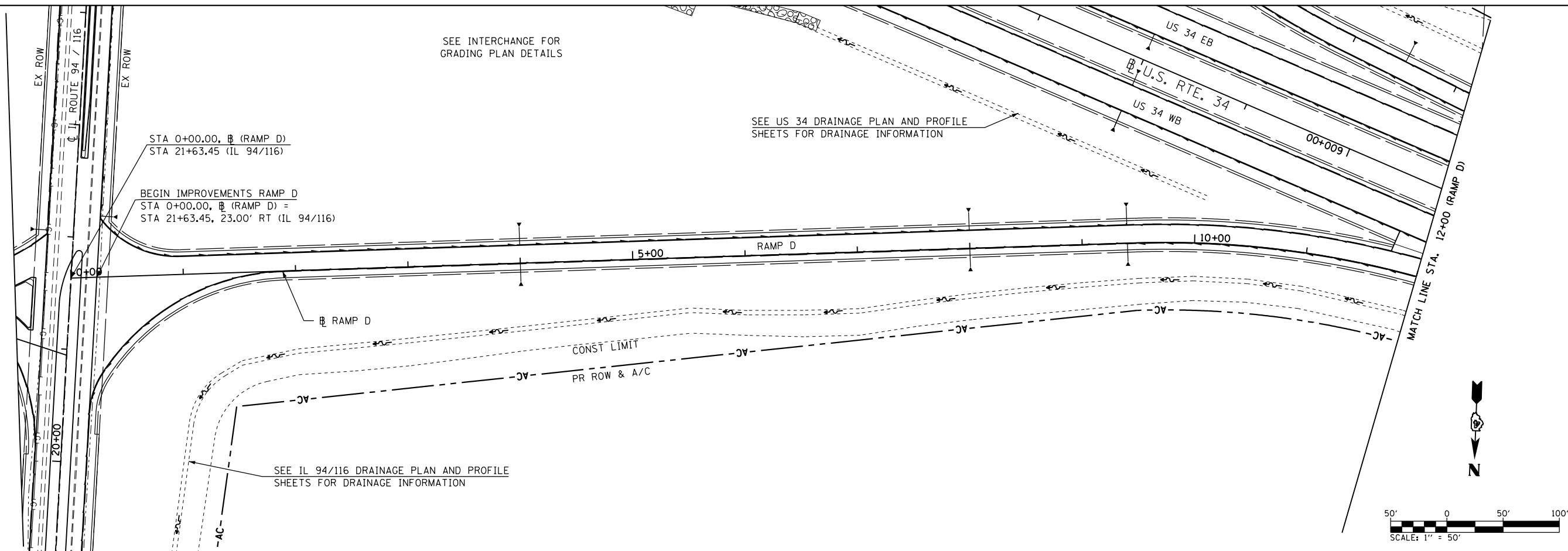
SEE PIPE UNDERDRAIN SHEETS FOR UNDERDRAIN PROFILES AND INVERTS AT EDGE OF PAVEMENT

SEE INTERCHANGE FOR GRADING PLAN DETAILS

SEE US 34 DRAINAGE PLAN AND PROFILE SHEETS FOR DRAINAGE INFORMATION

PLAN	SURVEYED	DATE
	PLOTTED	
	NOTE BOOK	
	NO.	

PROFILE	SURVEYED	DATE
	PLOTTED	
	NOTE BOOK	
	NO.	



EX B ELEV	716.93	716.06	716.26	716.70	717.29	717.63	717.84	717.55	717.39	717.43	717.79	718.22	718.52	718.56	718.70	718.99	719.20	719.17	718.64	718.43	718.62	718.24
PR B ELEV	732.71	731.10	730.30	729.50	728.66	727.73	726.73	725.64	724.52	723.39	722.27	720.07	719.14	718.36	717.72	717.23	716.88	716.68	716.63	716.96	717.28	717.61
	0+00	1+00	2+00	3+00	4+00	5+00	6+00	7+00	8+00	9+00	10+00	11+00	12+00									

FILE NAME = D468409-SHT-38-DRAIN-RAMPD-01.dgn

USER NAME = zechl
 DESIGNED - DBS
 DRAWN - PSBA
 CHECKED - CSB
 DATE - 10/2012

REVISED -
 REVISED -
 REVISED -
 REVISED -

STATE OF ILLINOIS
 DEPARTMENT OF TRANSPORTATION

DRAINAGE PLAN & PROFILE
 RAMP D

SCALE: 1" = 50' SHEET NO. 38 OF 61 SHEETS STA. 0+00.00 TO STA. 12+00.00

F.A.P. RTE.	SECTION	COUNTY	TOTAL SHEETS	SHEET NO.
313	7-2 ; 6-2	HENDERSON	976	313
CONTRACT NO. 68409				

ILLINOIS FED. AID PROJECT