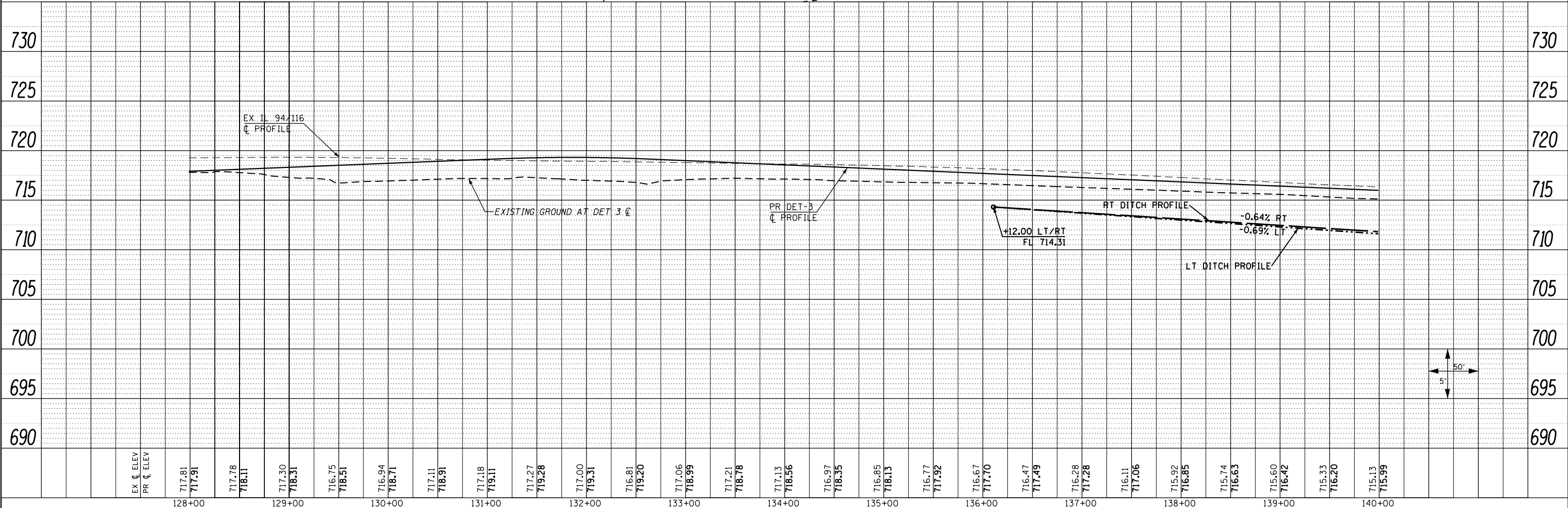
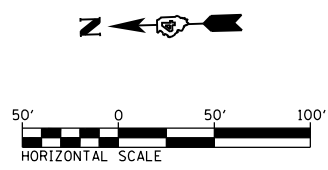
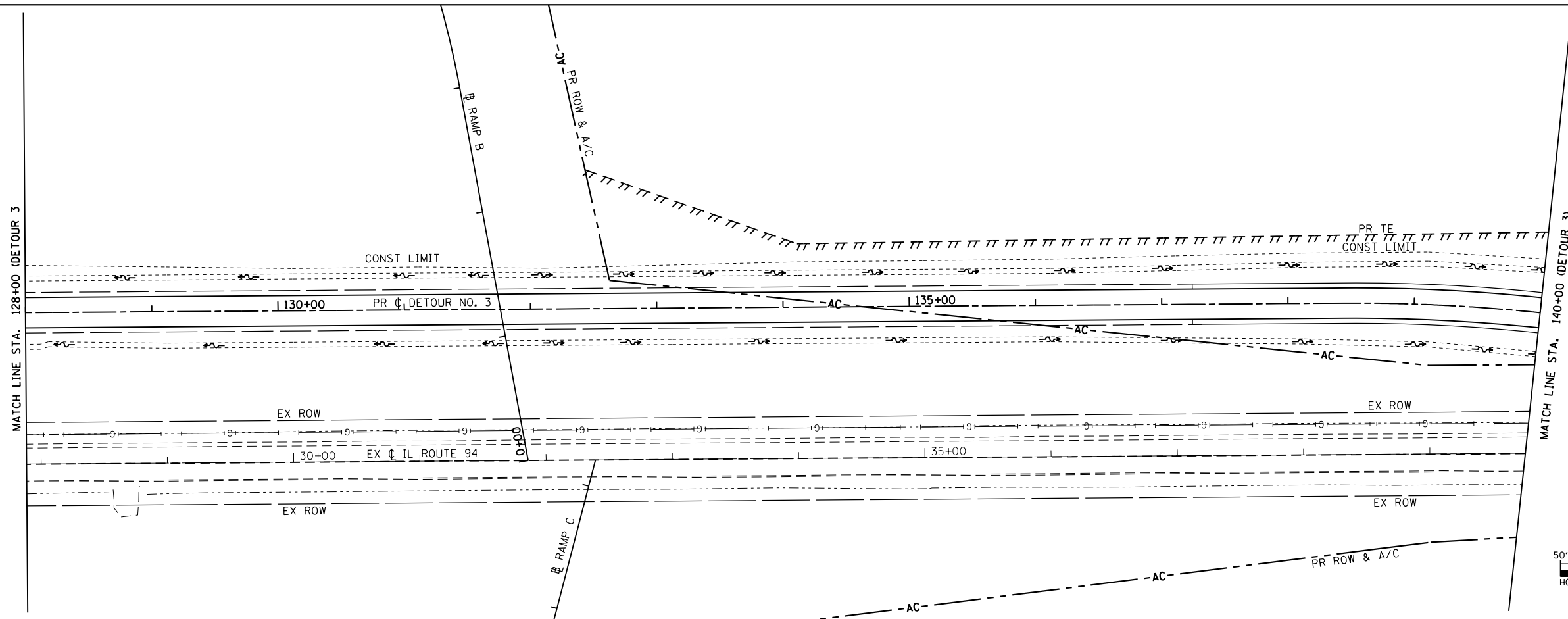


PLAN	SURVEYED	BY	DATE
	PLOTTED		
	ALIGNED		
	CHECKED		
	FILED		
NOTE BOOK NO.	CADD FILE NAME		

PROFILE	SURVEYED	BY	DATE
	PLOTTED		
	GRADES CHECKED		
	STRUCTURE NOTATIONS CHECKED		
NOTE BOOK NO.	NOTATIONS CHECKED		



FILE NAME = D468409-SHT-60-DRAIN-DET3-03.dgn	USER NAME = zechl	DESIGNED - DBS	REVISED -	STATE OF ILLINOIS DEPARTMENT OF TRANSPORTATION	DRAINAGE PLAN AND PROFILE DETOUR NO. 3			F.A.P. RTE. 313	SECTION 7-2 ; 6-1	COUNTY HENDERSON	TOTAL SHEETS 976	SHEET NO. 335
	PLOT SCALE = 100.0000' / 1"	DRAWN - PSBA	REVISED -		SCALE: 1" = 50'	SHEET NO. 60 OF 61 SHEETS	STA. 128+00 TO STA. 140+00	CONTRACT NO. 68409		ILLINOIS FED. AID PROJECT		
	PLOT DATE = 10/16/2012	CHECKED - CSB	REVISED -									
		DATE - 10/2012	REVISED -									