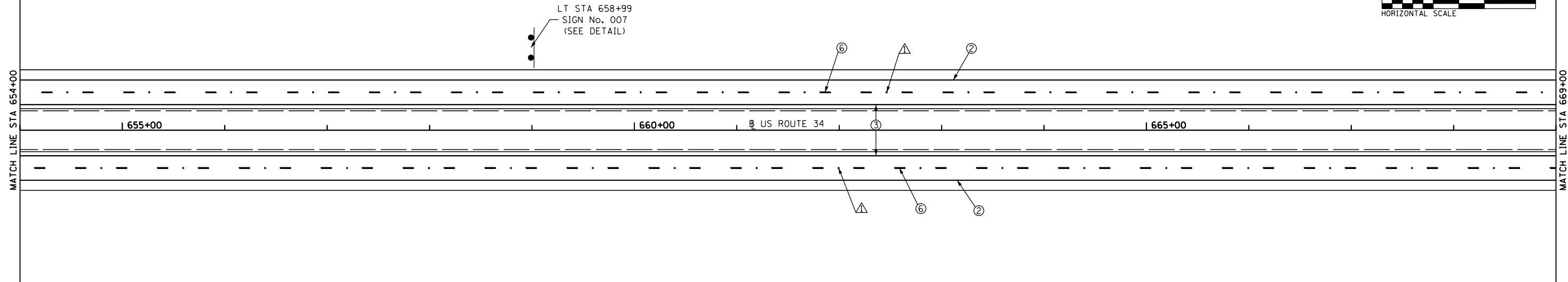


MATCH LINE STA 654+00

MATCH LINE STA 669+00



PAVEMENT MARKING LEGEND

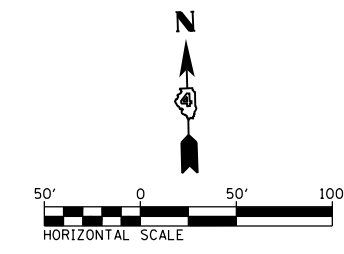
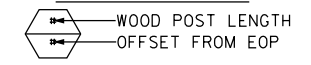
- ① MODIFIED URETHANE PAVEMENT MARKING - LETTERS & SYMBOLS
- ② MODIFIED URETHANE PAVEMENT MARKING - LINE 4" WHITE SOLID
- ③ MODIFIED URETHANE PAVEMENT MARKING - LINE 4" YELLOW SOLID
- ④ MODIFIED URETHANE PAVEMENT MARKING - LINE 4" YELLOW SOLID (DOUBLE LINE)
- ⑤ MODIFIED URETHANE PAVEMENT MARKING - LINE 4" YELLOW SKIP DASH
- ⑥ PREFORMED PLASTIC PAVEMENT MARKING - LINE 6" WHITE SKIP DASH
- ⑦ MODIFIED URETHANE PAVEMENT MARKING - LINE 8" WHITE SOLID
- ⑧ MODIFIED URETHANE PAVEMENT MARKING - LINE 8" WHITE DOTTED
- ⑨ MODIFIED URETHANE PAVEMENT MARKING - LINE 12" WHITE SOLID
- ⑩ MODIFIED URETHANE PAVEMENT MARKING - LINE 12" YELLOW SOLID
- ⑪ MODIFIED URETHANE PAVEMENT MARKING - LINE 24" WHITE SOLID (STOP BAR)

• PAVEMENT MARKING SHALL BE IN ACCORDANCE WITH DISTRICT CADD STANDARDS - 780001-D4

RAISED REFLECTIVE PAVEMENT MARKERS (RRPM) LEGEND

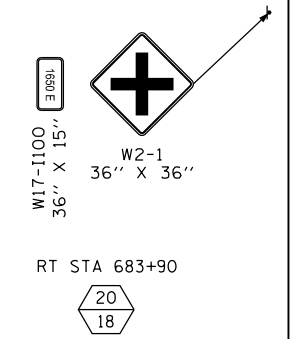
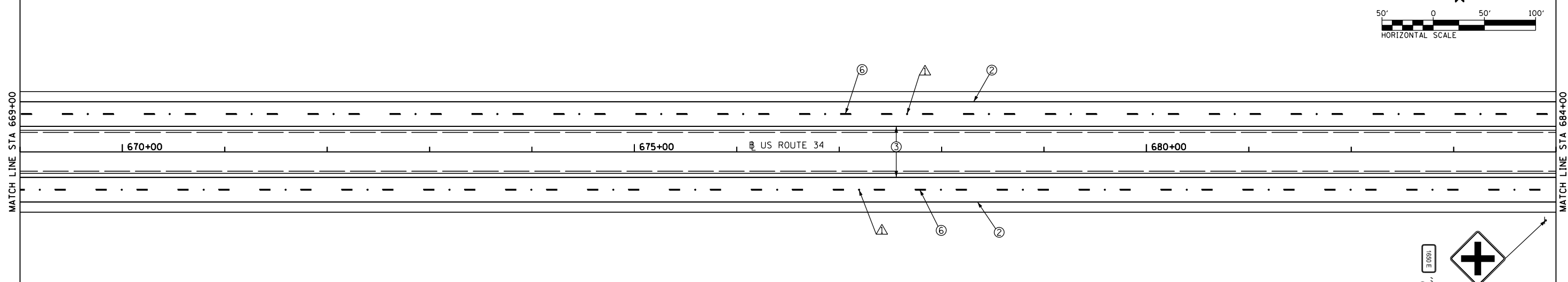
- △ ONE-WAY CRYSTAL MARKER AT 80' CENTERS
- △ ONE-WAY CRYSTAL MARKER AT 40' CENTERS
- △ ONE-WAY CRYSTAL MARKER AT 20' CENTERS
- ▲ ONE-WAY AMBER MARKER AT 40' CENTERS
- ▲ ONE-WAY AMBER MARKER AT 20' CENTERS
- ◆ TWO-WAY AMBER MARKER
- ◆ TWO-WAY CRYSTAL / RED MARKER
- ◆ TWO-WAY AMBER / RED MARKER

SIGN POST LEGEND



MATCH LINE STA 669+00

MATCH LINE STA 684+00



FILE NAME = D468409-SHT-06-PMK-US34.dgn

USER NAME = zachl
 PLOT SCALE = 100.0000' / 1"

 PLOT DATE = 10/16/2012

DESIGNED - DBS
 DRAWN - PSBA
 CHECKED - CSB
 DATE - 10/2012

REVISED -
 REVISED -
 REVISED -
 REVISED -

**STATE OF ILLINOIS
 DEPARTMENT OF TRANSPORTATION**

**PAVEMENT MARKING & SIGNING
 US ROUTE 34**

SCALE: 1" = 50' SHEET NO. 6 OF 24 SHEETS STA. 654+00 TO STA. 684+00

F.A.P. RTE.	SECTION	COUNTY	TOTAL SHEETS	SHEET NO.
313	7-2 ; 6-1	HENDERSON	976	394
CONTRACT NO. 68409				
ILLINOIS FED. AID PROJECT				