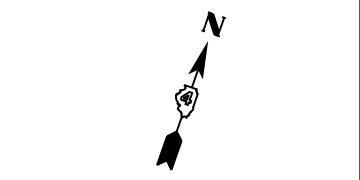
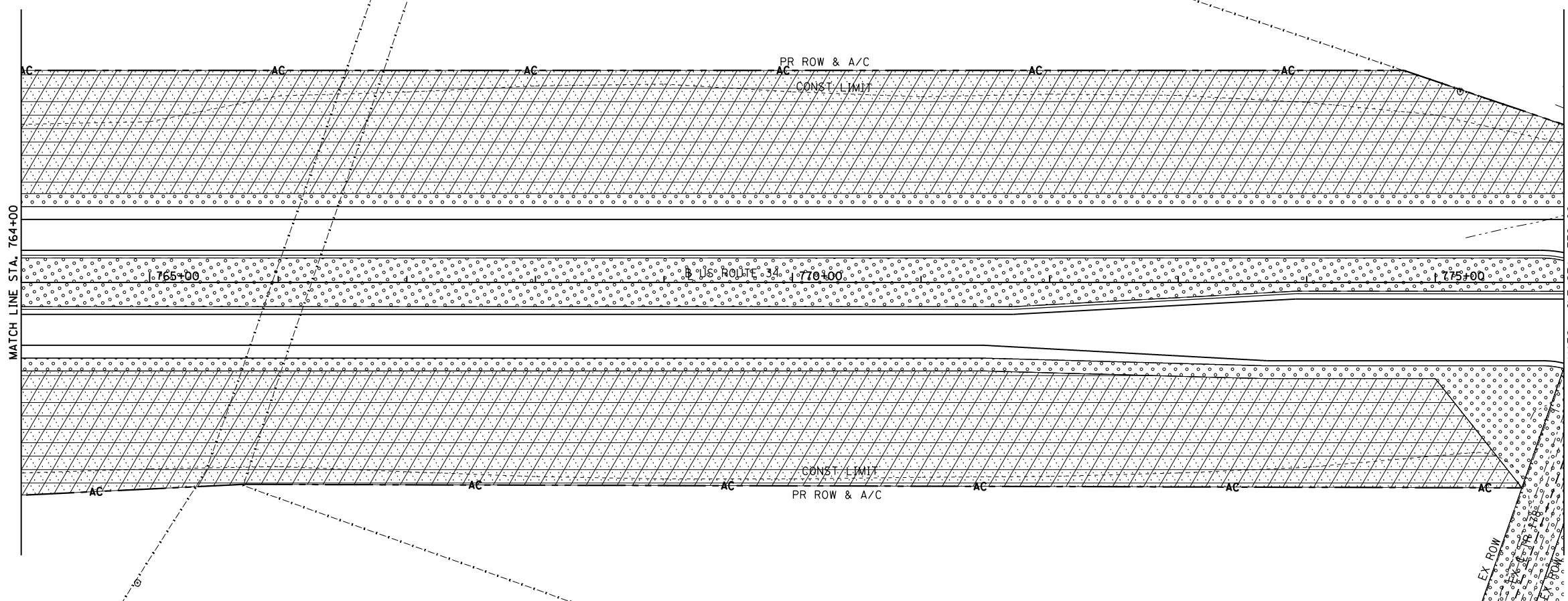
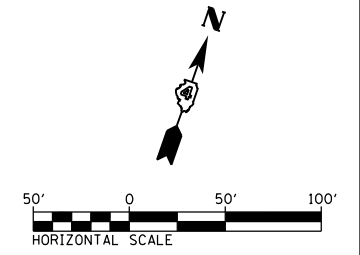


- LEGEND**
- SEEDING CLASS 1A
 - SEEDING CLASS 2A
 - SEEDING CLASS 4A & 5A COMBINED
 - PR SHADE TREE
 - PR EVERGREEN TREE
 - SHRUBS



FILE NAME = D468409-SHT-11-LNDSKP-US34-11.dgn

USER NAME = zachl
 PLOT SCALE = 100.0000' / 1" = 1" = 1" = 1"
 PLOT DATE = 10/16/2012

DESIGNED - DBS
 DRAWN - PSBA
 CHECKED - CSB
 DATE - 10/2012

REVISED -
 REVISED -
 REVISED -
 REVISED -

**STATE OF ILLINOIS
 DEPARTMENT OF TRANSPORTATION**

**LANDSCAPING PLAN
 US ROUTE 34**
 SCALE: 1" = 50' SHEET NO. 11 OF 27 SHEETS STA. 752+00 TO STA. 776+00

F.A.P. RTE.	SECTION	COUNTY	TOTAL SHEETS	SHEET NO.
313	7-2 ; 6-1	HENDERSON	976	431
CONTRACT NO. 68409				
ILLINOIS FED. AID PROJECT				