





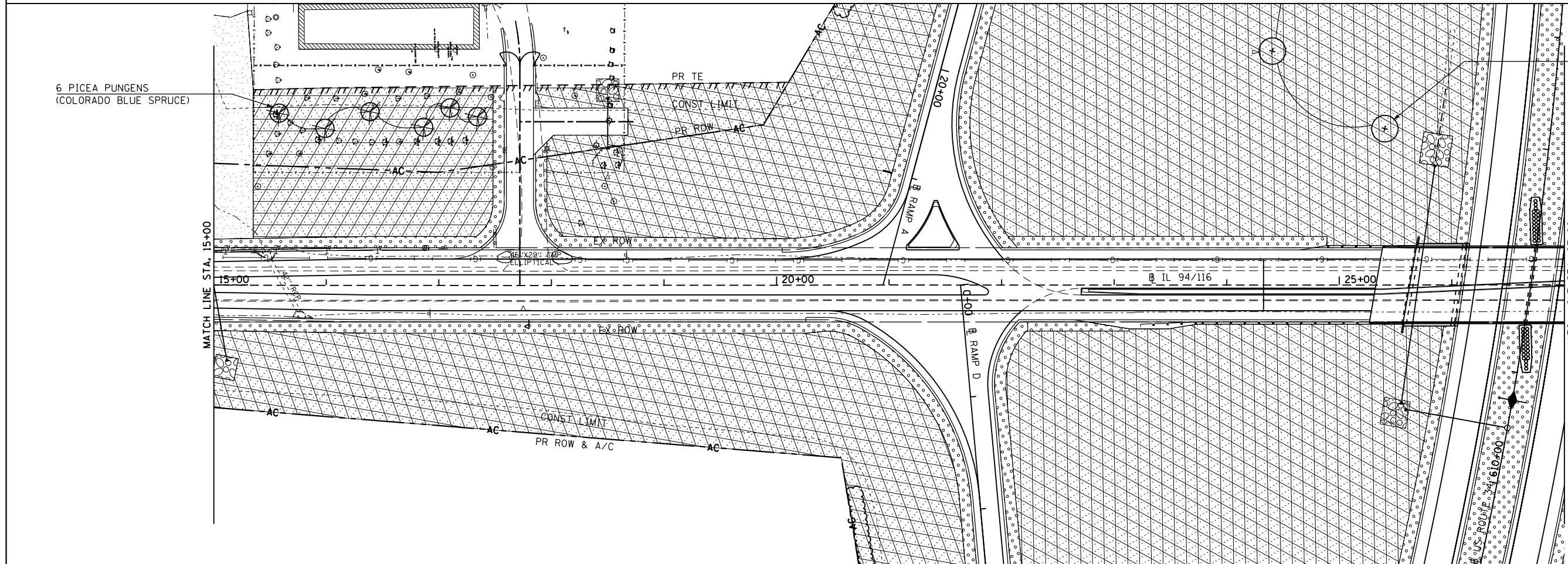
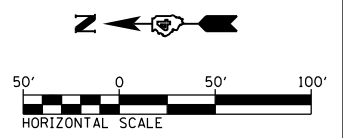
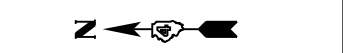


- LEGEND**
-  SEEDING CLASS 1A
 -  SEEDING CLASS 2A
 -  SEEDING CLASS 4A & 5A COMBINED
 -  PR SHADE TREE
 -  PR EVERGREEN TREE
 -  SHRUBS



SEE US 34 LANDSCAPING PLANS FOR LANDSCAPING INFORMATION



FILE NAME = D468409-SHT-15-LNDSCP-IL94-01.dgn

USER NAME = zachl
 PLOT SCALE = 100.0000' / 1" = 100'
 PLOT DATE = 10/16/2012

DESIGNED - DBS
 DRAWN - PSBA
 CHECKED - CSB
 DATE - 10/2012

REVISED -
 REVISED -
 REVISED -
 REVISED -

**STATE OF ILLINOIS
 DEPARTMENT OF TRANSPORTATION**

**LANDSCAPING PLAN
 IL ROUTE 94 / 116**

SCALE: 1" = 50' SHEET NO. 15 OF 27 SHEETS STA. 3+00 TO STA. 27+00

F.A.P. RTE.	SECTION	COUNTY	TOTAL SHEETS	SHEET NO.
313	7-2 ; 6-1	HENDERSON	976	435
CONTRACT NO. 68409				

ILLINOIS FED. AID PROJECT