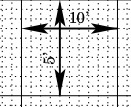
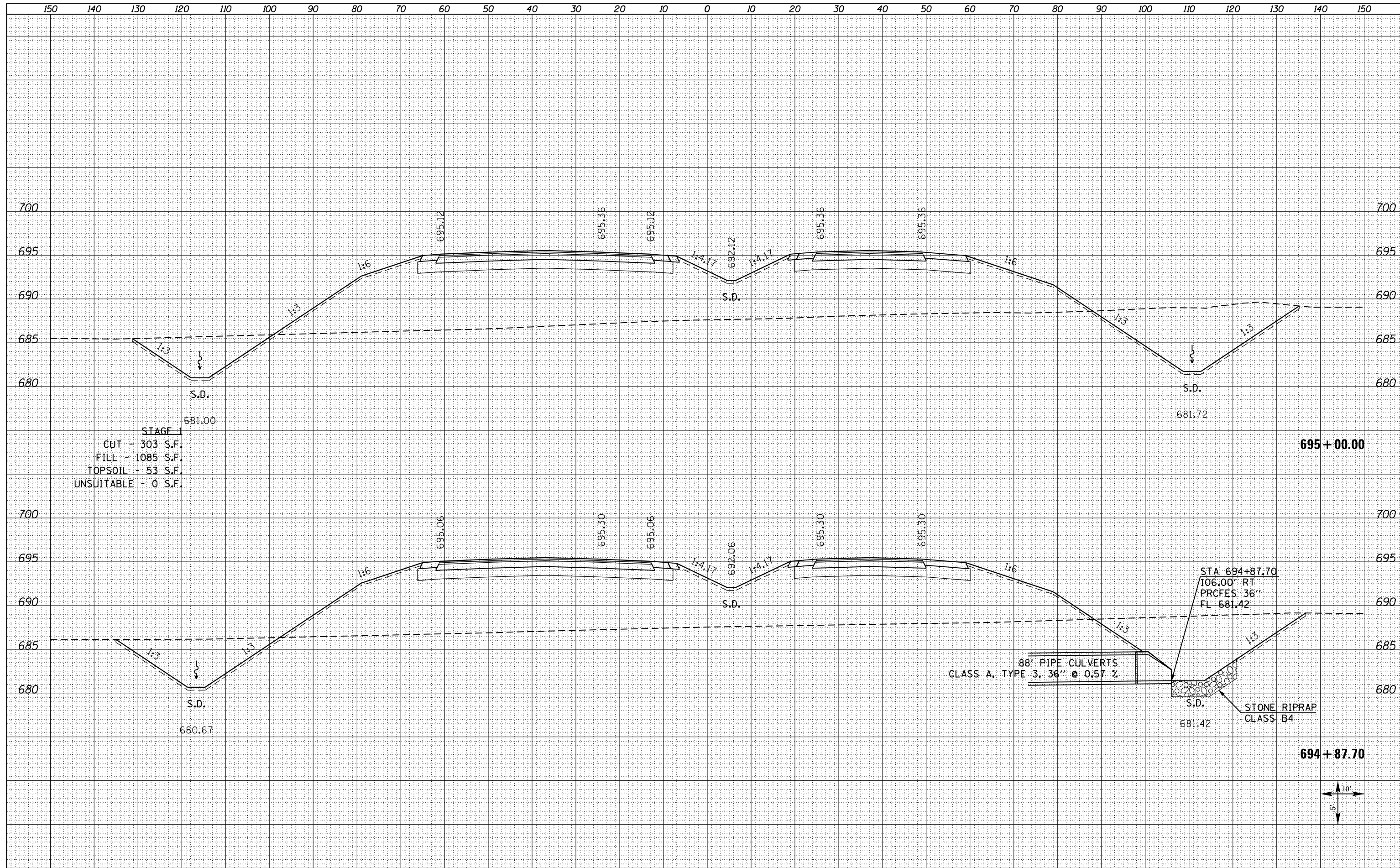


DATE	
BY	
FINAL SURVEY	SURVEYED
NOTE BOOK	PLOTTED
NO.	TEMPLATE
	AREAS CHECKED

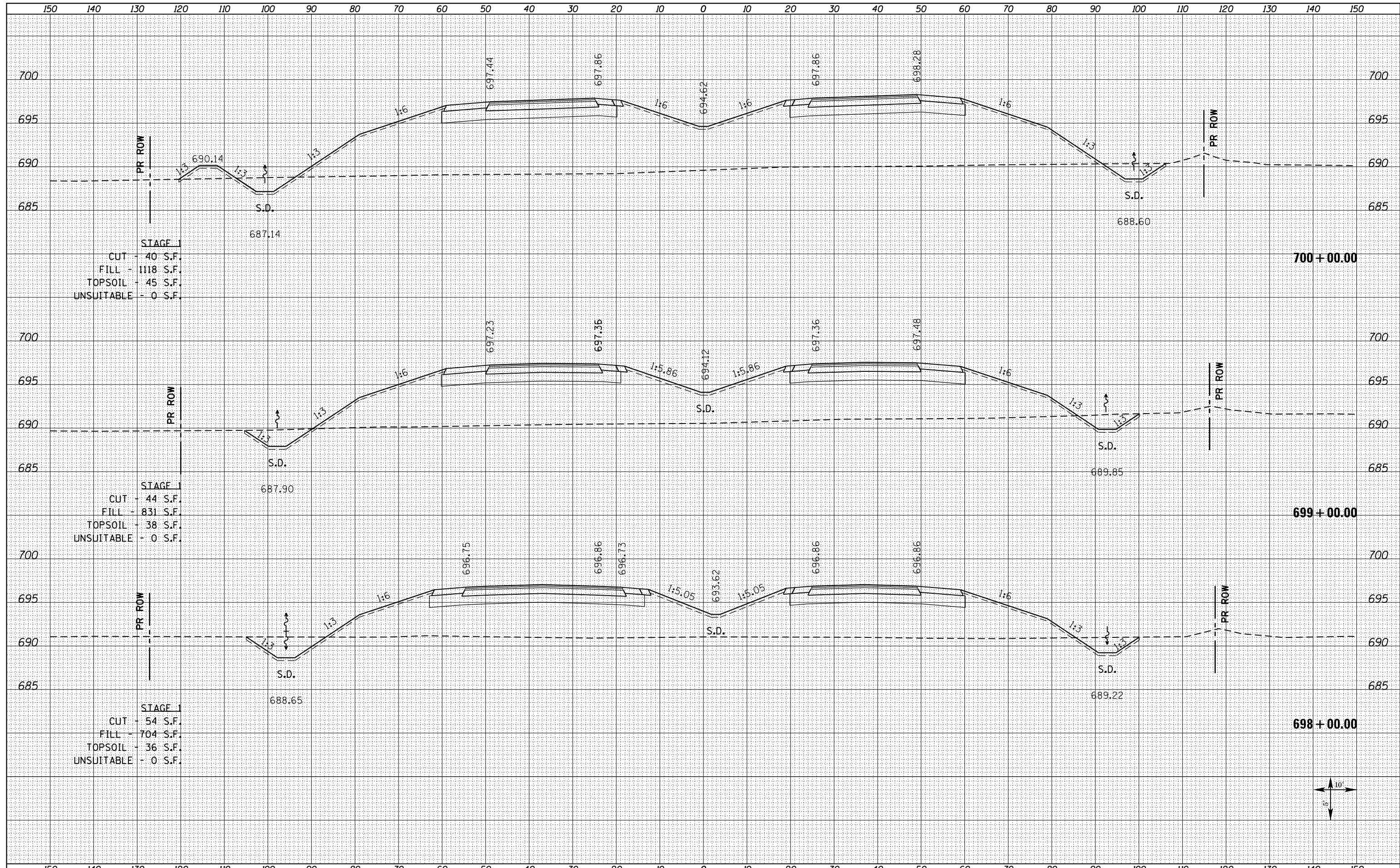
DATE	
BY	
ORIGINAL SURVEY	SURVEYED
NOTE BOOK	PLOTTED
NO.	TEMPLATE
	AREAS CHECKED





DATE	
BY	
FINISHED SURVEY	
PLOTTED	
TEMPLATE	
NOTE BOOK	
AREAS CHECKED	
NO.	

DATE	
BY	
ORIGINAL SURVEY	
PLOTTED	
TEMPLATE	
NOTE BOOK	
AREAS CHECKED	
NO.	



STAGE 1  
 CUT - 40 S.F.  
 FILL - 1118 S.F.  
 TOPSOIL - 45 S.F.  
 UNSUITABLE - 0 S.F.

700 + 00.00

STAGE 1  
 CUT - 44 S.F.  
 FILL - 831 S.F.  
 TOPSOIL - 38 S.F.  
 UNSUITABLE - 0 S.F.

699 + 00.00

STAGE 1  
 CUT - 54 S.F.  
 FILL - 704 S.F.  
 TOPSOIL - 36 S.F.  
 UNSUITABLE - 0 S.F.

698 + 00.00



FILE NAME = D468409-SHT-XSHT-US34-B.dgn

USER NAME = danw	DESIGNED - DBS	REVISED -
	DRAWN - PSBA	REVISED -
PLOT SCALE = 20.0000' / in.	CHECKED - CSB	REVISED -
PLOT DATE = 10/16/2012	DATE - 10/2012	REVISED -

STATE OF ILLINOIS  
 DEPARTMENT OF TRANSPORTATION

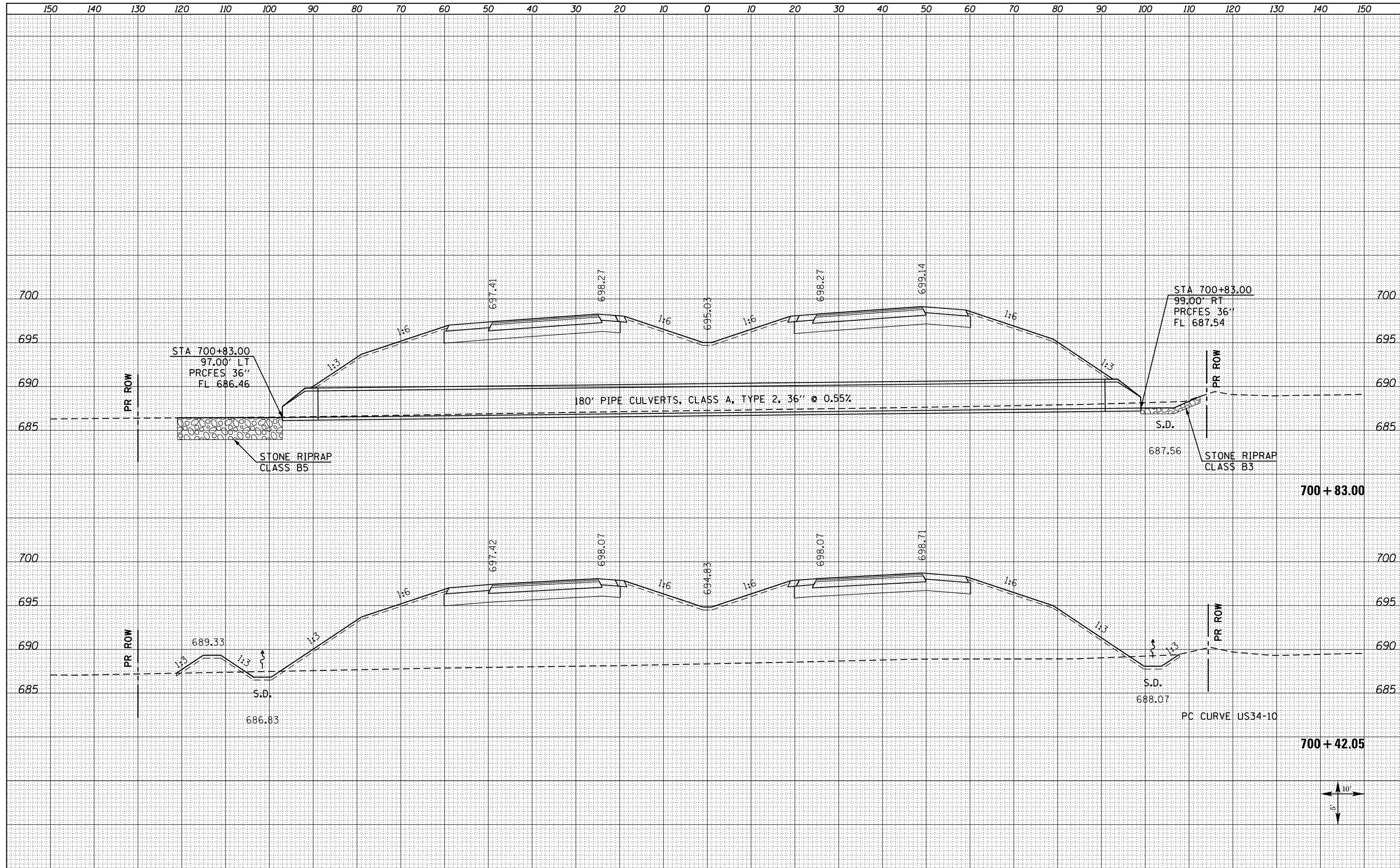
CROSS SECTIONS  
 US ROUTE 34

SCALE: NOTED SHEET NO. 116 OF 209 SHEETS STA. 698+00.00 TO STA. 700+00.00

F.A.P. RTE.	SECTION	COUNTY	TOTAL SHEETS	SHEET NO.
313	7-2 ; 6-1	HENDERSON	976	703
				CONTRACT NO. 68409

DATE	
BY	
SURVEYED	
PLOTTED	
TEMPLATE	
NOTE BOOK	
AREAS CHECKED	
NO.	

DATE	
BY	
SURVEYED	
PLOTTED	
TEMPLATE	
NOTE BOOK	
AREAS CHECKED	
NO.	



FILE NAME = D468409-SHT-XSHT-US34-B.dgn  
 USER NAME = danw  
 PLOT SCALE = 20.0000' / in.  
 PLOT DATE = 10/16/2012

DESIGNED - DBS	REVISD -
DRAWN - PSBA	REVISD -
CHECKED - CSB	REVISD -
DATE - 10/2012	REVISD -

**STATE OF ILLINOIS  
 DEPARTMENT OF TRANSPORTATION**

**CROSS SECTIONS  
 US ROUTE 34**  
 SCALE: NOTED SHEET NO. 117 OF 209 SHEETS STA. 700+42.05 TO STA. 700+83.00

F.A.P. RTE.	SECTION	COUNTY	TOTAL SHEETS	SHEET NO.
313	7-2 ; 6-1	HENDERSON	976	704
				CONTRACT NO. 68409
ILLINOIS FED. AID PROJECT				















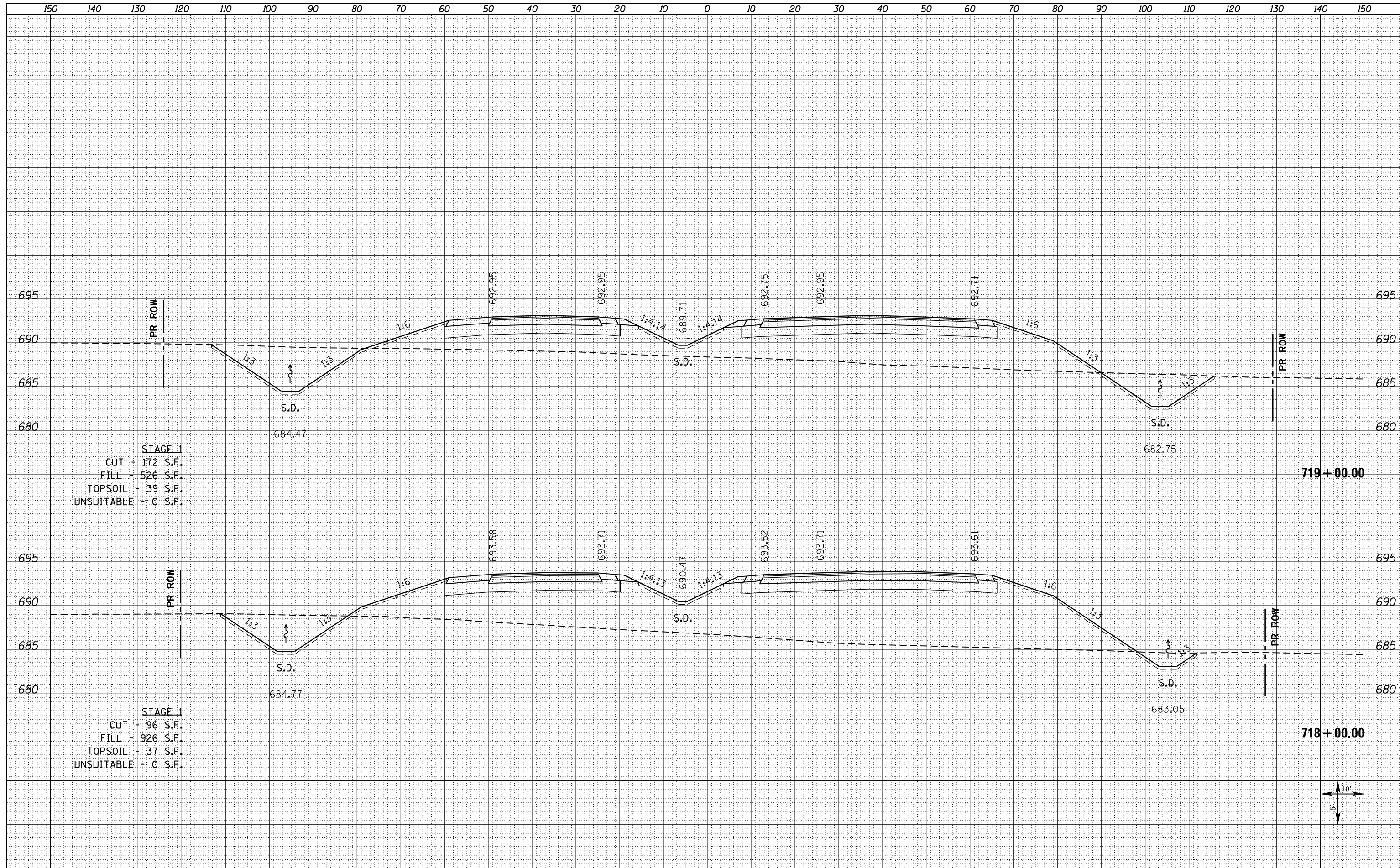






DATE	
BY	
FINAL SURVEY	SURVEYED
NOTE BOOK	PLOTTED
NO.	TEMPLATE
	AREAS CHECKED

DATE	
BY	
ORIGINAL SURVEY	SURVEYED
NOTE BOOK	PLOTTED
NO.	TEMPLATE
	AREAS CHECKED



STAGE 1  
 CUT - 172 S.F.  
 FILL - 526 S.F.  
 TOPSOIL - 39 S.F.  
 UNSUITABLE - 0 S.F.

719 + 00.00

STAGE 1  
 CUT - 96 S.F.  
 FILL - 926 S.F.  
 TOPSOIL - 37 S.F.  
 UNSUITABLE - 0 S.F.

718 + 00.00

FILE NAME = D468409-SHT-XSHT-US34-B.dgn

USER NAME = danw  
 DESIGNED - DBS  
 DRAWN - PSBA  
 CHECKED - CSB  
 DATE - 10/2012

REVISED -  
 REVISED -  
 REVISED -  
 REVISED -

STATE OF ILLINOIS  
 DEPARTMENT OF TRANSPORTATION

CROSS SECTIONS  
 US ROUTE 34

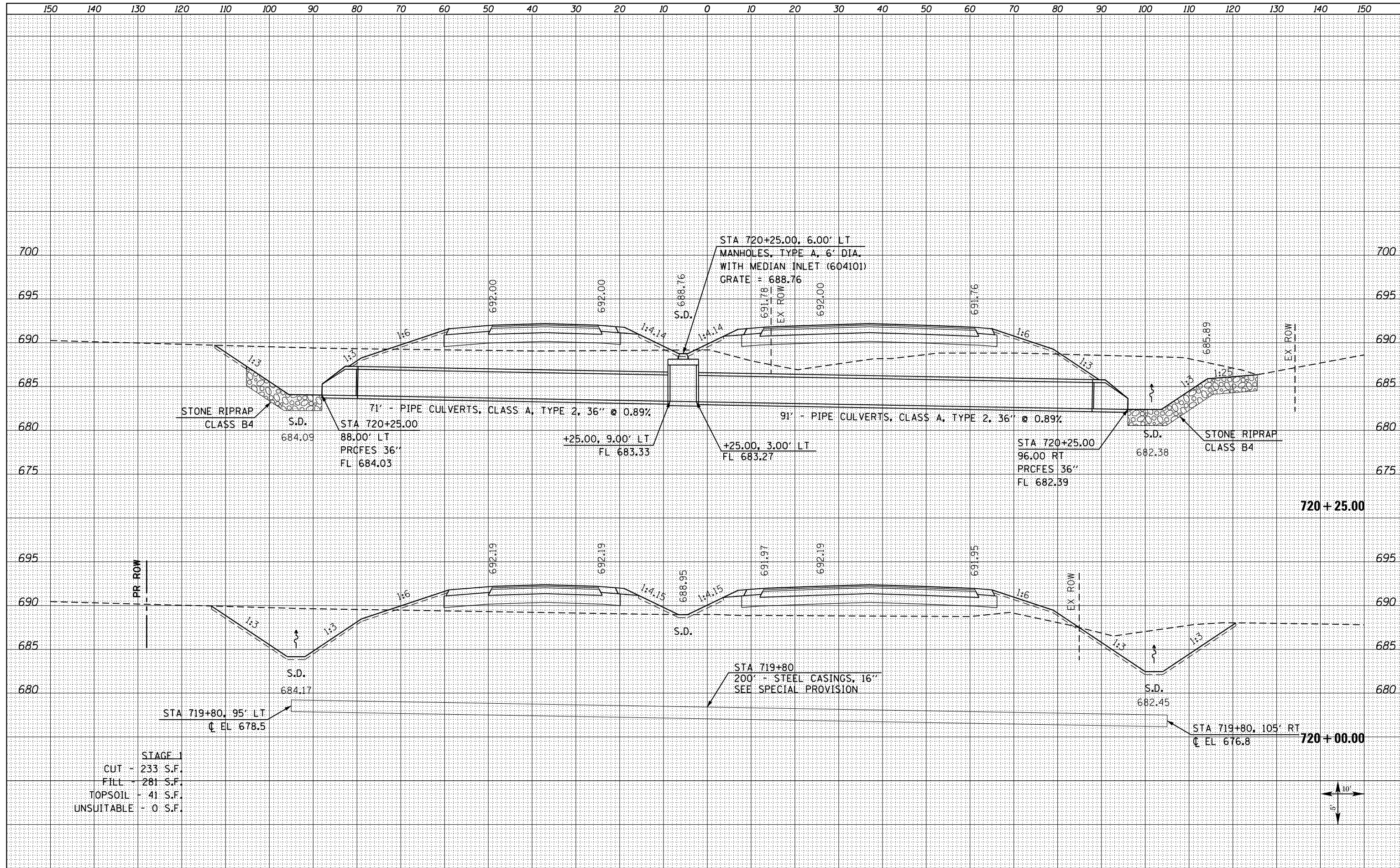
SCALE: NOTED SHEET NO. 127 OF 209 SHEETS STA. 718+00.00 TO STA. 719+00.00

F.A.P. RTE.	SECTION	COUNTY	TOTAL SHEETS	SHEET NO.
313	7-2 ; 6-1	HENDERSON	976	714
CONTRACT NO. 68409				

ILLINOIS FED. AID PROJECT

DATE	
BY	
FINISHED SURVEY	
PLOTTED	
TEMPLATE	
NOTE BOOK	
AREAS CHECKED	
NO.	

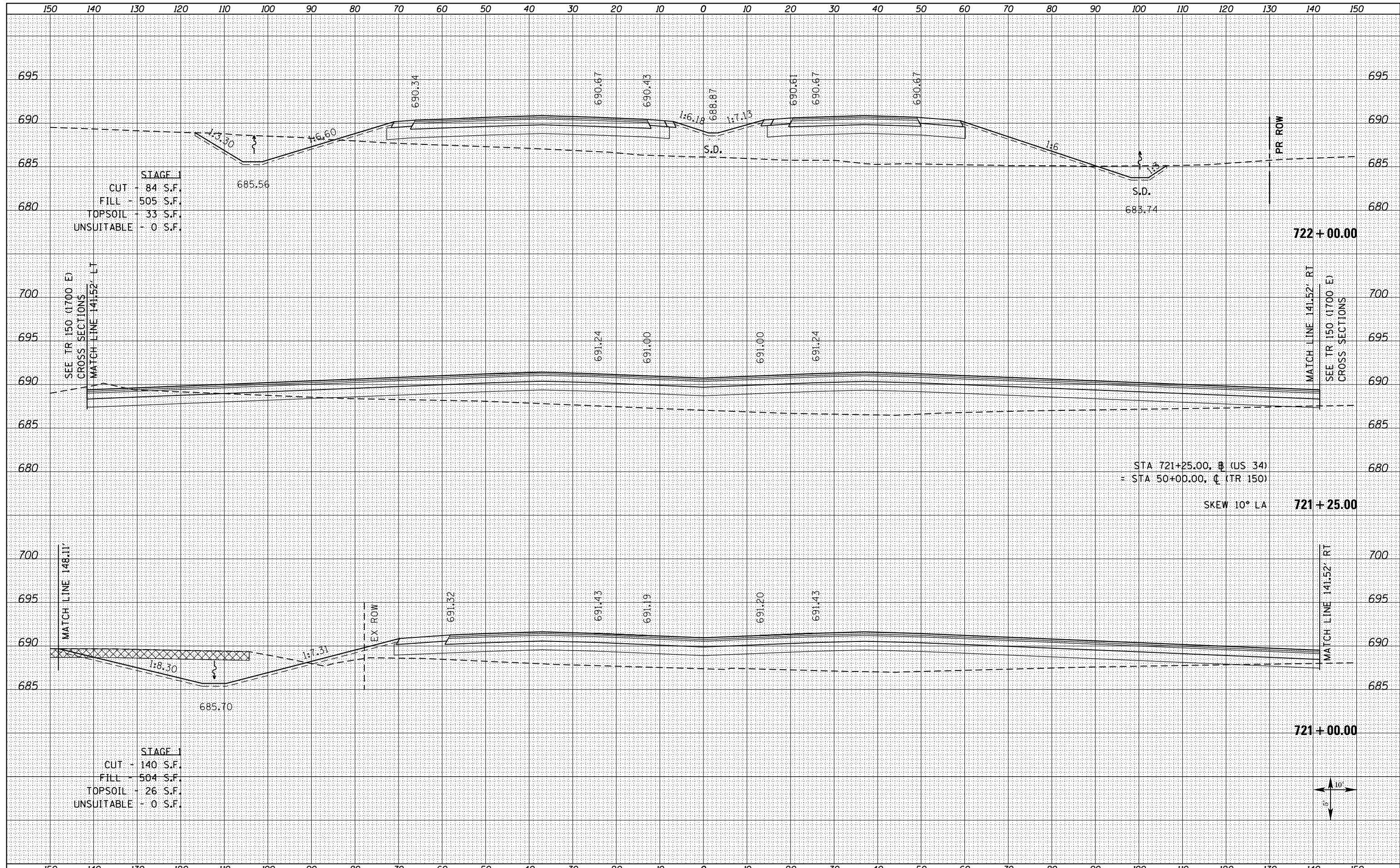
DATE	
BY	
ORIGINAL SURVEY	
PLOTTED	
TEMPLATE	
NOTE BOOK	
AREAS CHECKED	
NO.	



FILE NAME = D468409-SHT-XSHT-US34-B.dgn	USER NAME = danw	DESIGNED - DBS	REVISD -	<b>STATE OF ILLINOIS</b> <b>DEPARTMENT OF TRANSPORTATION</b>	<b>CROSS SECTIONS</b> <b>US ROUTE 34</b>	F.A.P. RTE. 313	SECTION 7-2 ; 6-1	COUNTY HENDERSON	TOTAL SHEETS 976	SHEET NO. 715		
PLOT SCALE = 20.0000' / in.	CHECKED - CSB	REVISD -	SCALE: NOTED			SHEET NO. 128 OF 209 SHEETS	STA. 720+00.00 TO STA. 720+25.00	CONTRACT NO. 68409				
PLOT DATE = 10/16/2012	DATE - 10/2012	REVISD -	ILLINOIS FED. AID PROJECT									

DATE	
BY	
FINAL SURVEY	SURVEYED
NOTE BOOK	PLOTTED
NO.	TEMPLATE
	AREAS CHECKED

DATE	
BY	
ORIGINAL SURVEY	SURVEYED
NOTE BOOK	PLOTTED
NO.	TEMPLATE
	AREAS CHECKED



STAGE 1  
 CUT - 84 S.F.  
 FILL - 505 S.F.  
 TOPSOIL - 33 S.F.  
 UNSUITABLE - 0 S.F.

STAGE 1  
 CUT - 140 S.F.  
 FILL - 504 S.F.  
 TOPSOIL - 26 S.F.  
 UNSUITABLE - 0 S.F.

STA 721+25.00, B (US 34)  
 = STA 50+00.00, C (TR 150)  
 SKEW 10° LA

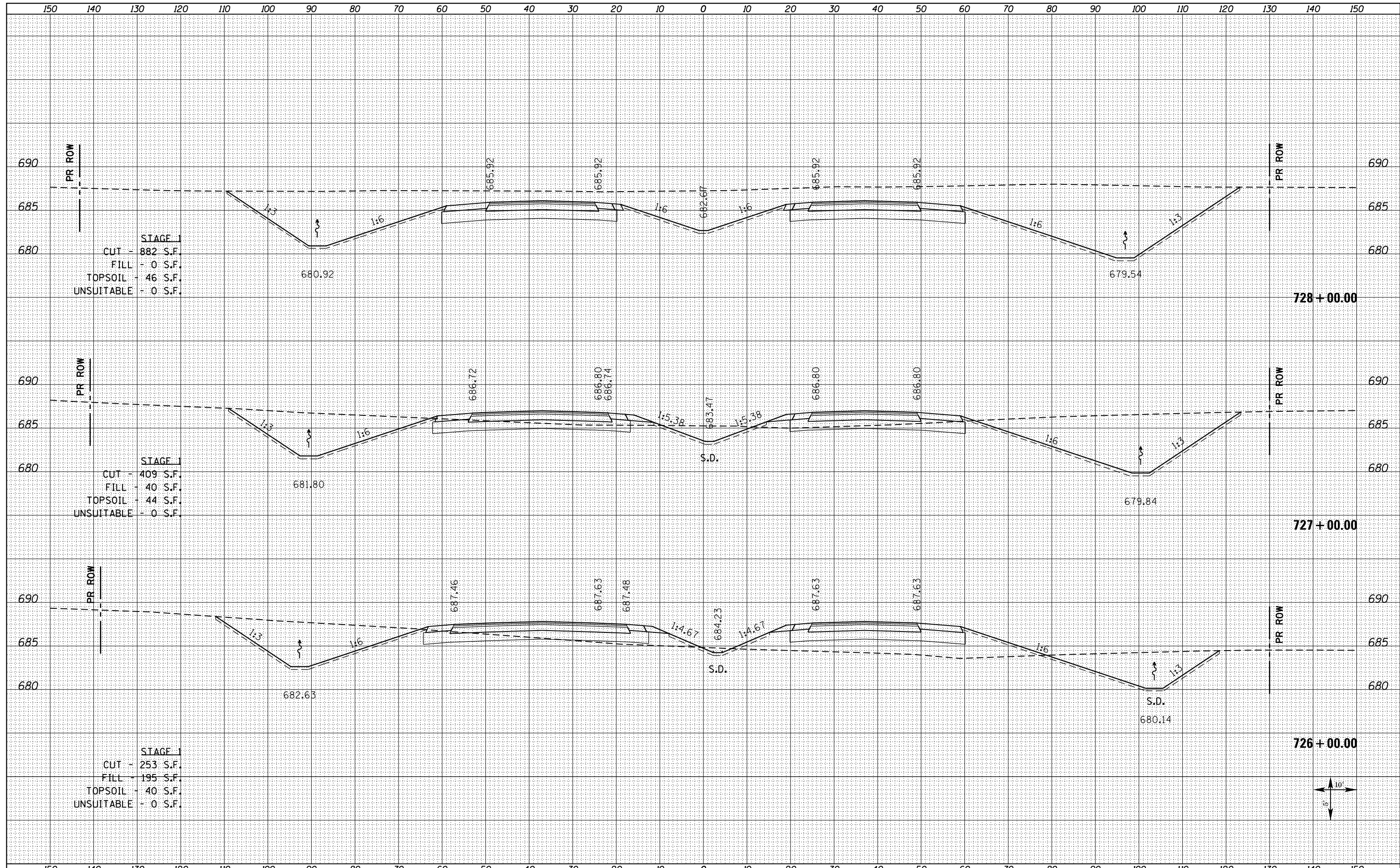






DATE	
BY	
SURVEYED	
PLOTTED	
TEMPLATE	
AREAS	
CHECKED	
FINAL SURVEY	
NOTE BOOK	
NO.	

DATE	
BY	
SURVEYED	
PLOTTED	
TEMPLATE	
AREAS	
CHECKED	
ORIGINAL SURVEY	
NOTE BOOK	
NO.	



STAGE 1  
 CUT - 882 S.F.  
 FILL - 0 S.F.  
 TOPSOIL - 46 S.F.  
 UNSUITABLE - 0 S.F.

STAGE 1  
 CUT - 409 S.F.  
 FILL - 40 S.F.  
 TOPSOIL - 44 S.F.  
 UNSUITABLE - 0 S.F.

STAGE 1  
 CUT - 253 S.F.  
 FILL - 195 S.F.  
 TOPSOIL - 40 S.F.  
 UNSUITABLE - 0 S.F.

FILE NAME = D468409-SHT-XSHT-US34-B.dgn

USER NAME = danw  
 PLOT SCALE = 20.0000' / in.  
 PLOT DATE = 10/16/2012

DESIGNED - DBS  
 DRAWN - PSBA  
 CHECKED - CSB  
 DATE - 10/2012

REVISED -  
 REVISED -  
 REVISED -  
 REVISED -

STATE OF ILLINOIS  
 DEPARTMENT OF TRANSPORTATION

CROSS SECTIONS  
 US ROUTE 34

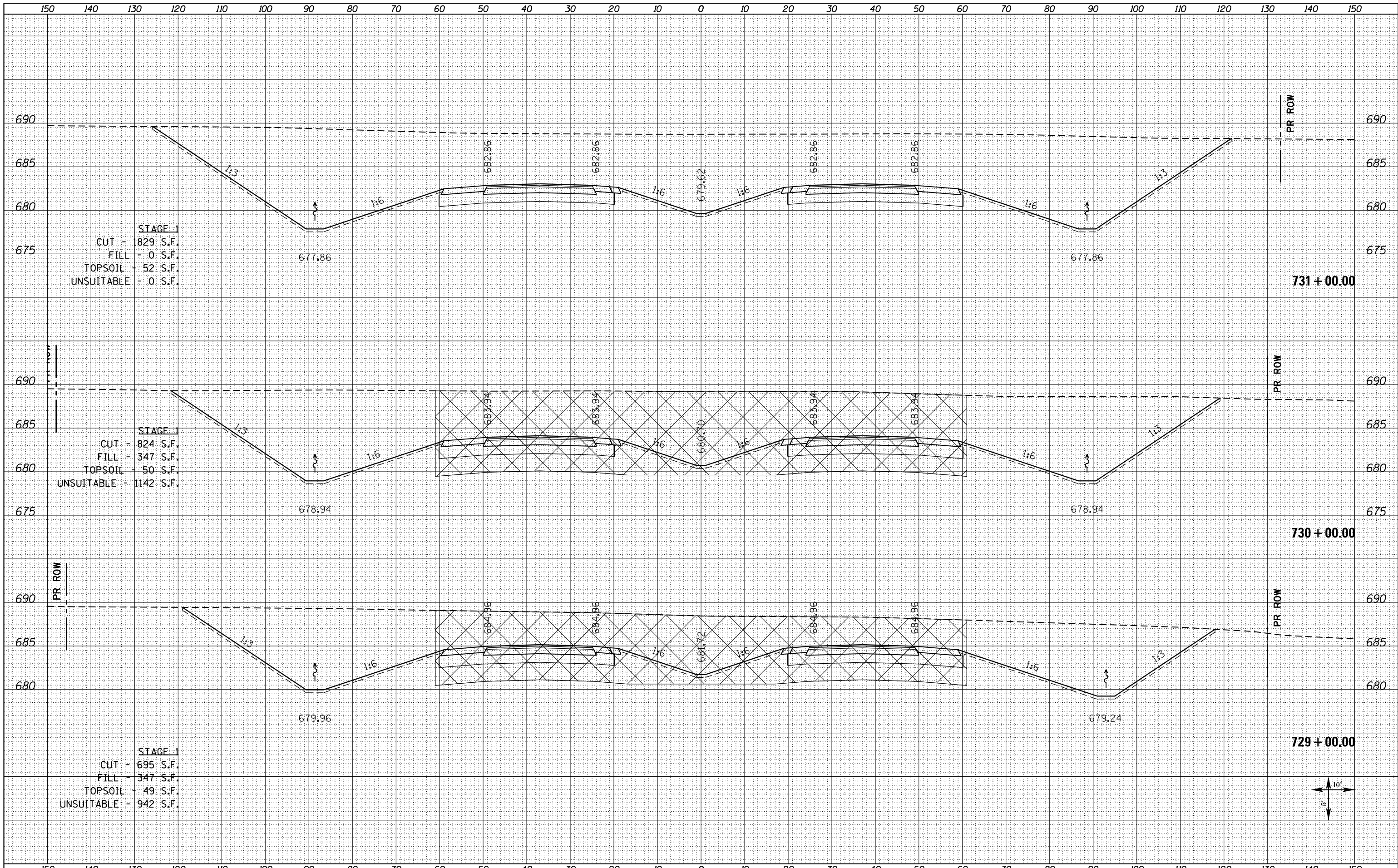
SCALE: NOTED SHEET NO. 131 OF 209 SHEETS STA. 726+00.00 TO STA. 728+00.00

F.A.P. RTE.	SECTION	COUNTY	TOTAL SHEETS	SHEET NO.
313	7-2 ; 6-1	HENDERSON	976	718
CONTRACT NO. 68409				

ILLINOIS FED. AID PROJECT

DATE	
BY	
SURVEYED	
PLOTTED	
TEMPLATE	
AREAS	
CHECKED	
NO.	

DATE	
BY	
SURVEYED	
PLOTTED	
TEMPLATE	
AREAS	
CHECKED	
NO.	



STAGE 1  
 CUT - 1829 S.F.  
 FILL - 0 S.F.  
 TOPSOIL - 52 S.F.  
 UNSUITABLE - 0 S.F.

STAGE 1  
 CUT - 824 S.F.  
 FILL - 347 S.F.  
 TOPSOIL - 50 S.F.  
 UNSUITABLE - 1142 S.F.

STAGE 1  
 CUT - 695 S.F.  
 FILL - 347 S.F.  
 TOPSOIL - 49 S.F.  
 UNSUITABLE - 942 S.F.



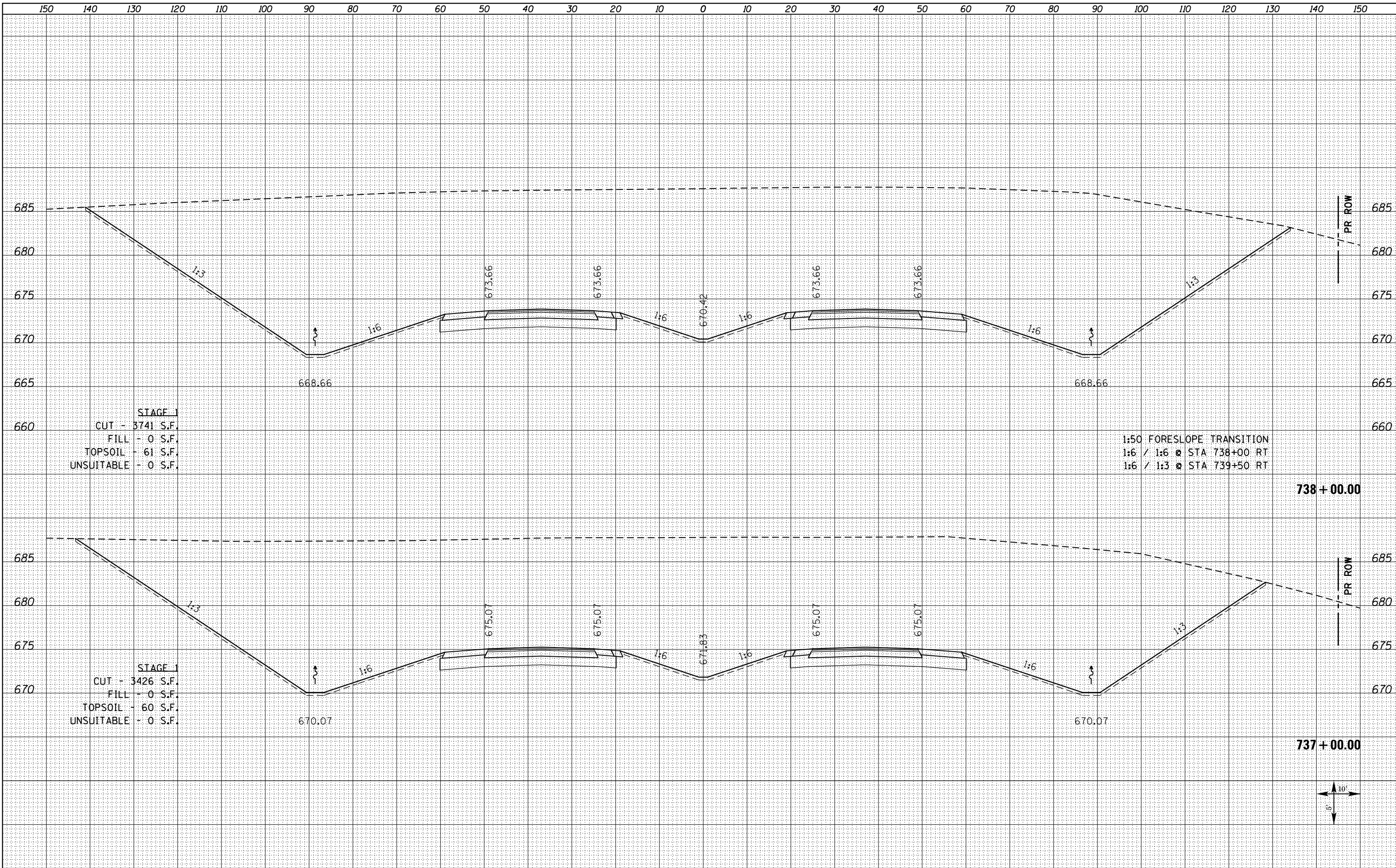
FILE NAME = D468409-SHT-XSSHT-US34-B.dgn	USER NAME = danw	DESIGNED - DBS	REVISED -	<b>STATE OF ILLINOIS DEPARTMENT OF TRANSPORTATION</b>	<b>CROSS SECTIONS US ROUTE 34</b>			F.A.P. RTE. 313	SECTION 7-2 ; 6-1	COUNTY HENDERSON	TOTAL SHEETS 976	SHEET NO. 719
	PLOT SCALE = 20.0000' / in.	CHECKED - CSB	REVISED -		SCALE: NOTED	SHEET NO. 132 OF 209 SHEETS	STA. 729+00.00 TO STA. 731+00.00	CONTRACT NO. 68409				
	PLOT DATE = 10/16/2012	DATE - 10/2012	REVISED -		ILLINOIS FED. AID PROJECT							





DATE	
BY	
SURVEYED	
PLOTTED	
TEMPLATE	
NOTE BOOK	
AREAS CHECKED	
NO.	

DATE	
BY	
SURVEYED	
PLOTTED	
TEMPLATE	
NOTE BOOK	
AREAS CHECKED	
NO.	



STAGE 1  
 CUT - 3741 S.F.  
 FILL - 0 S.F.  
 TOPSOIL - 61 S.F.  
 UNSUITABLE - 0 S.F.

1:50 FORESLOPE TRANSITION  
 1:6 / 1:6 @ STA 738+00 RT  
 1:6 / 1:3 @ STA 739+50 RT

STAGE 1  
 CUT - 3426 S.F.  
 FILL - 0 S.F.  
 TOPSOIL - 60 S.F.  
 UNSUITABLE - 0 S.F.

FILE NAME = D468409-SHT-XSHT-US34-B.dgn

USER NAME = danw  
 PLOT SCALE = 20.0000' / in.  
 PLOT DATE = 10/16/2012

DESIGNED - DBS  
 DRAWN - PSBA  
 CHECKED - CSB  
 DATE - 10/2012

REVISED -  
 REVISED -  
 REVISED -  
 REVISED -

STATE OF ILLINOIS  
 DEPARTMENT OF TRANSPORTATION

CROSS SECTIONS  
 US ROUTE 34

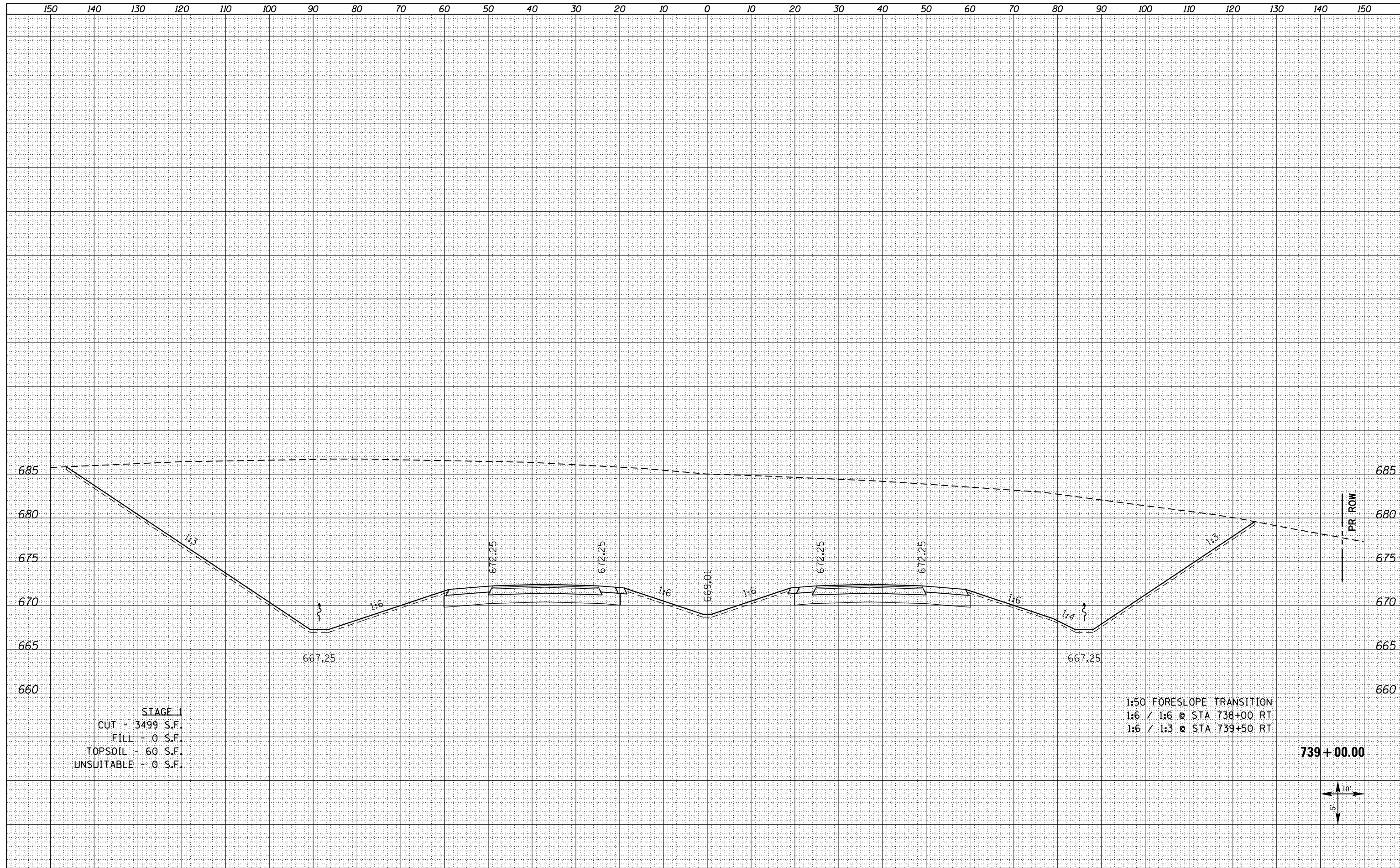
SCALE: NOTED SHEET NO. 135 OF 209 SHEETS STA. 737+00.00 TO STA. 738+00.00

F.A.P. RTE.	SECTION	COUNTY	TOTAL SHEETS	SHEET NO.
313	7-2 ; 6-1	HENDERSON	976	722
CONTRACT NO. 68409				

ILLINOIS FED. AID PROJECT

DATE	
BY	
FINAL SURVEY	SURVEYED
NOTE BOOK	PLOTTED
NO.	TEMPLATE
	AREAS
	CHECKED

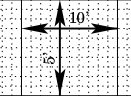
DATE	
BY	
ORIGINAL SURVEY	SURVEYED
NOTE BOOK	PLOTTED
NO.	TEMPLATE
	AREAS
	CHECKED



STAGE 1  
 CUT - 3499 S.F.  
 FILL - 0 S.F.  
 TOPSOIL - 60 S.F.  
 UNSUITABLE - 0 S.F.

1:50 FORESLOPE TRANSITION  
 1:6 / 1:6 @ STA 738+00 RT  
 1:6 / 1:3 @ STA 739+50 RT

739 + 00.00



FILE NAME = D468409-SHT-XSHT-US34-B.dgn

USER NAME = danw  
 DESIGNED - DBS  
 DRAWN - PSBA  
 CHECKED - CSB  
 DATE - 10/2012

REVISED -  
 REVISED -  
 REVISED -  
 REVISED -

STATE OF ILLINOIS  
 DEPARTMENT OF TRANSPORTATION

CROSS SECTIONS  
 US ROUTE 34

SCALE: NOTED SHEET NO. 136 OF 209 SHEETS STA. 739+00.00 TO STA. 739+00.00

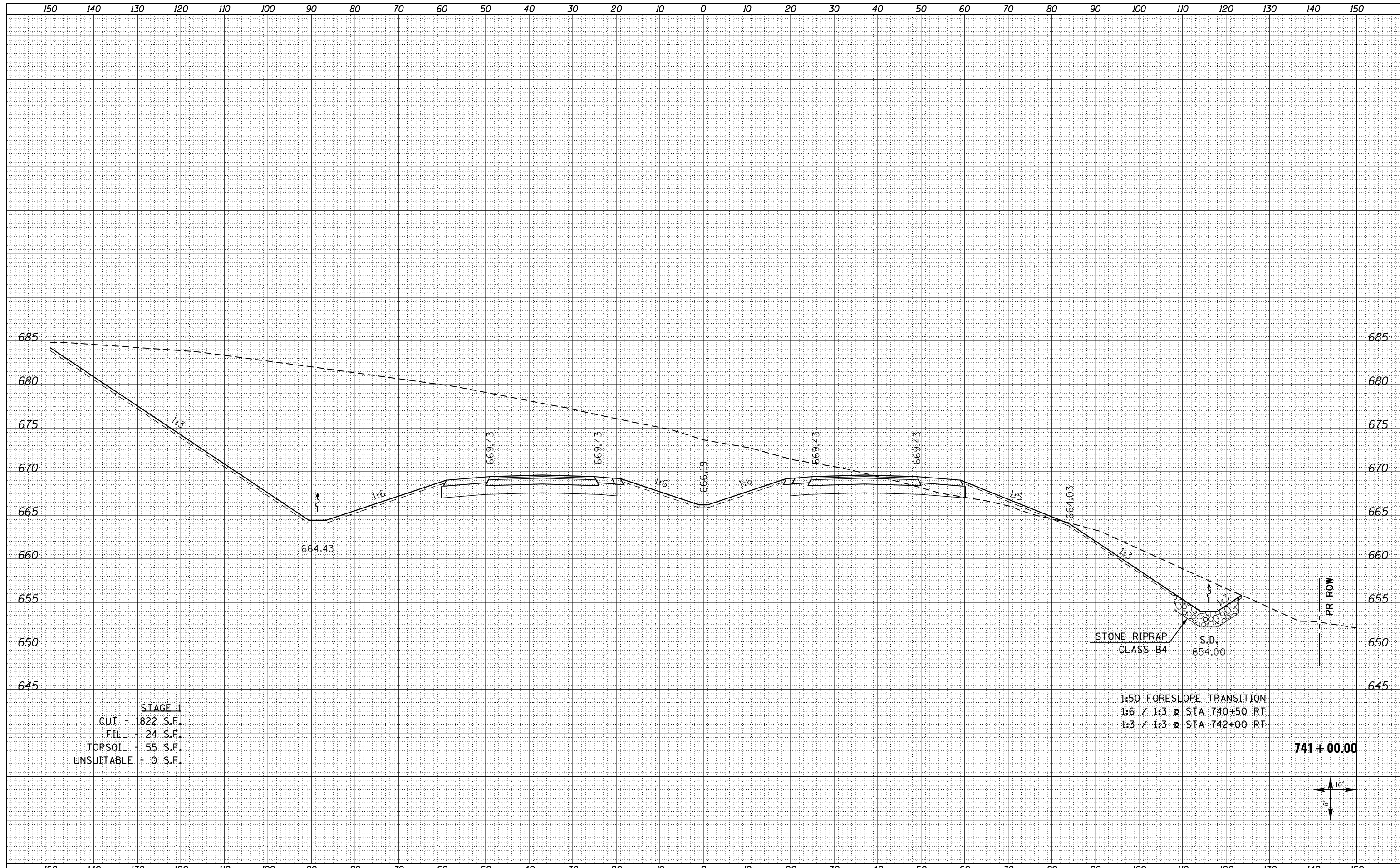
F.A.P. RTE.	SECTION	COUNTY	TOTAL SHEETS	SHEET NO.
313	7-2 ; 6-1	HENDERSON	976	723
CONTRACT NO. 68409				
ILLINOIS FED. AID PROJECT				





DATE	
BY	
FINAL SURVEY	SURVEYED
NOTE BOOK	PLOTTED
NO.	TEMPLATE
	AREAS
	CHECKED

DATE	
BY	
ORIGINAL SURVEY	SURVEYED
NOTE BOOK	PLOTTED
NO.	TEMPLATE
	AREAS
	CHECKED



STAGE 1  
 CUT - 1822 S.F.  
 FILL - 24 S.F.  
 TOPSOIL - 55 S.F.  
 UNSUITABLE - 0 S.F.

STONE RIPRAP  
 CLASS B4  
 S.D.  
 654.00  
 1:50 FORESLOPE TRANSITION  
 1:6 / 1:3 @ STA 740+50 RT  
 1:3 / 1:3 @ STA 742+00 RT

741 + 00.00



FILE NAME = D468409-SHT-XSHT-US34-B.dgn

USER NAME = danw	DESIGNED - DBS	REVISED -
	DRAWN - PSBA	REVISED -
PLOT SCALE = 20.0000' / in.	CHECKED - CSB	REVISED -
PLOT DATE = 10/16/2012	DATE - 10/2012	REVISED -

STATE OF ILLINOIS  
 DEPARTMENT OF TRANSPORTATION

CROSS SECTIONS  
 US ROUTE 34

SCALE: NOTED SHEET NO. 138 OF 209 SHEETS STA. 741+00.00 TO STA. 741+00.00

F.A.P. RTE.	SECTION	COUNTY	TOTAL SHEETS	SHEET NO.
313	7-2 ; 6-1	HENDERSON	976	725
				CONTRACT NO. 68409
ILLINOIS FED. AID PROJECT				





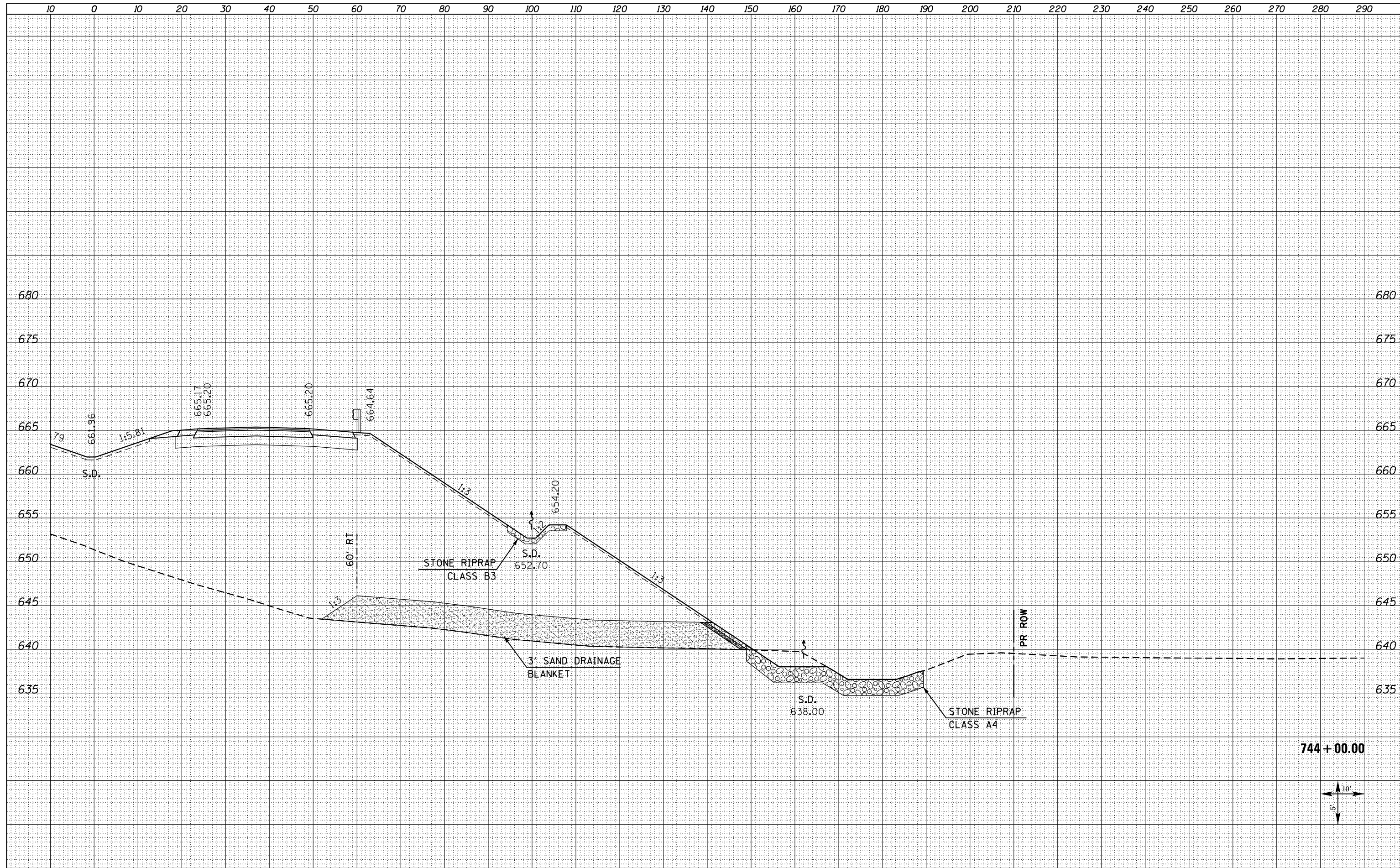




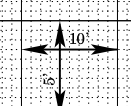


DATE	
BY	
SURVEYED	
PLOTTED	
TEMPLATE	
AREAS CHECKED	
FINAL SURVEY NOTE BOOK NO.	

DATE	
BY	
SURVEYED	
PLOTTED	
TEMPLATE	
AREAS CHECKED	
ORIGINAL SURVEY NOTE BOOK NO.	



744 + 00.00



FILE NAME = D468409-SHT-XSHT-US34-B.dgn

USER NAME = danw	DESIGNED - DBS	REVISED -
PLOT SCALE = 20.0000' / in.	DRAWN - PSBA	REVISED -
PLOT DATE = 10/16/2012	CHECKED - CSB	REVISED -
	DATE - 10/2012	REVISED -

**STATE OF ILLINOIS  
DEPARTMENT OF TRANSPORTATION**

**CROSS SECTIONS  
US ROUTE 34**

SCALE: NOTED    SHEET NO. 141R OF 209 SHEETS    STA. 744+00.00 TO STA. 744+00.00

F.A.P. RTE.	SECTION	COUNTY	TOTAL SHEETS	SHEET NO.
313	7-2 ; 6-1	HENDERSON	976	731
CONTRACT NO. 68409				
ILLINOIS FED. AID PROJECT				





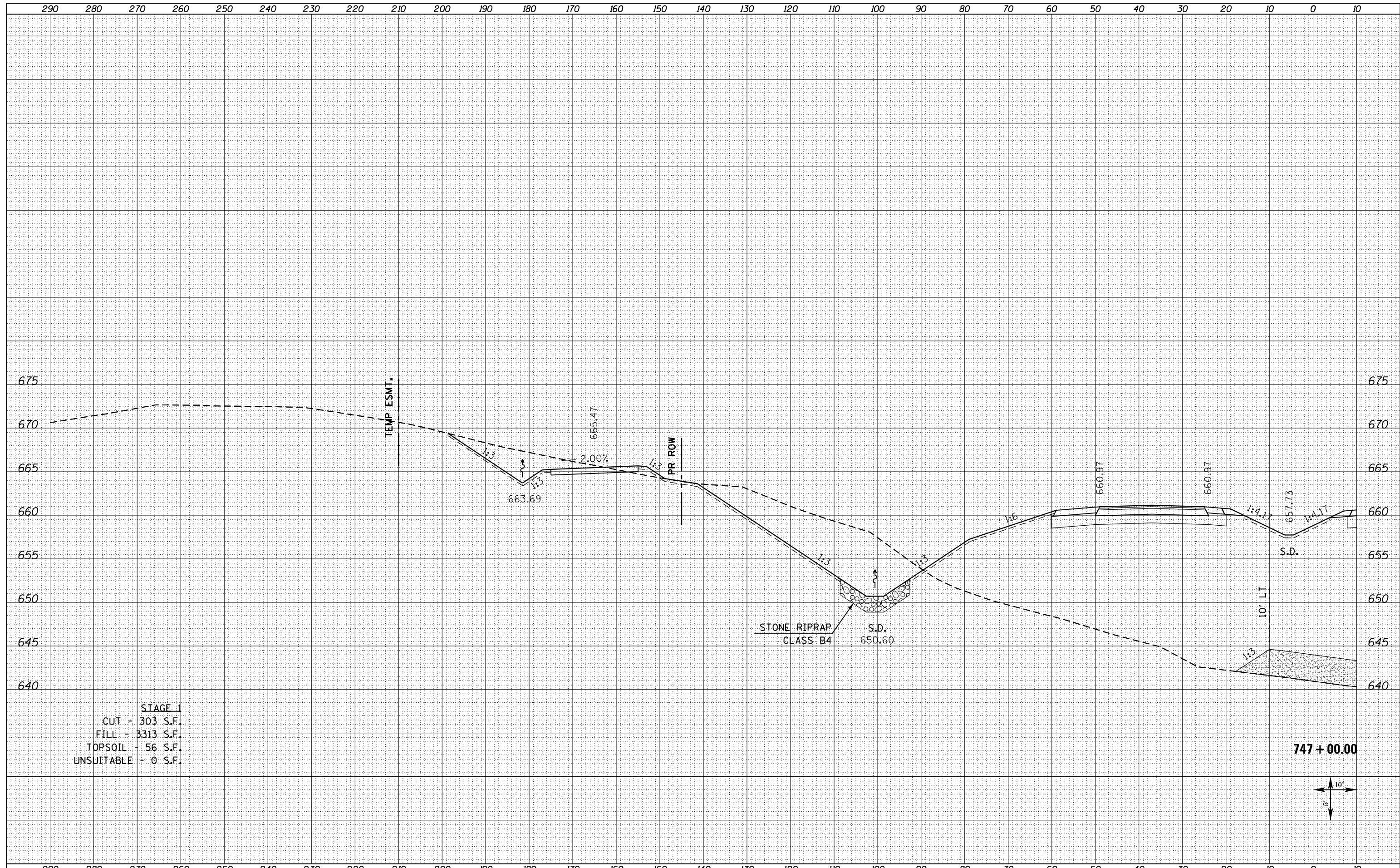






DATE	
BY	
FINAL SURVEY	SURVEYED
NOTE BOOK	PLOTTED
NO.	TEMPLATE
	AREAS
	CHECKED

DATE	
BY	
ORIGINAL SURVEY	SURVEYED
NOTE BOOK	PLOTTED
NO.	TEMPLATE
	AREAS
	CHECKED



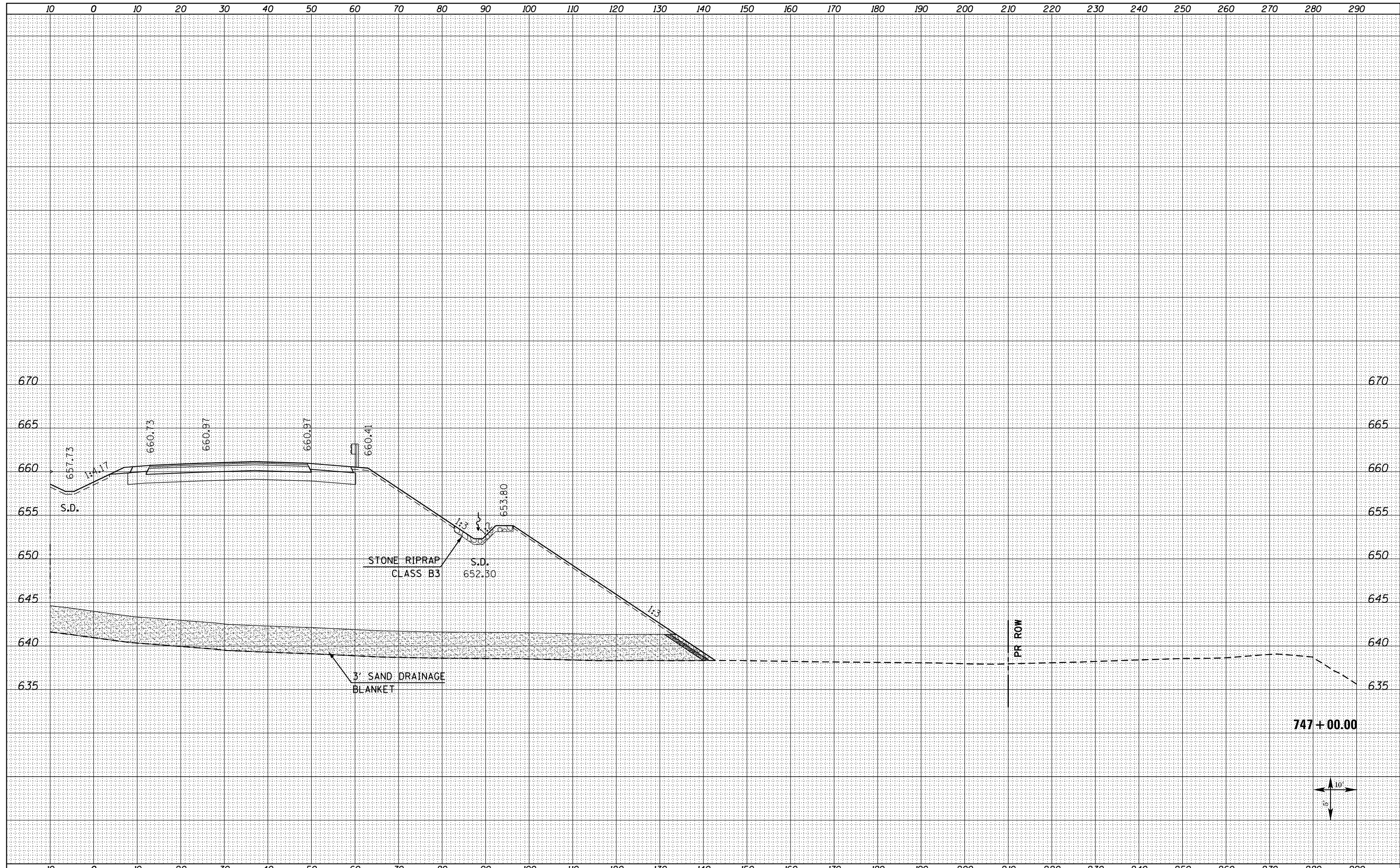
STAGE 1  
 CUT - 303 S.F.  
 FILL - 3313 S.F.  
 TOPSOIL - 56 S.F.  
 UNSUITABLE - 0 S.F.

747 + 00.00



DATE	
BY	
SURVEYED	
PLOTTED	
TEMPLATE	
AREAS	
CHECKED	
FINAL SURVEY	
NOTE BOOK	
NO.	

DATE	
BY	
SURVEYED	
PLOTTED	
TEMPLATE	
AREAS	
CHECKED	
ORIGINAL SURVEY	
NOTE BOOK	
NO.	



FILE NAME = D468409-SHT-XSHT-US34-B.dgn

USER NAME = danw	DESIGNED - DBS	REVISED -
	DRAWN - PSBA	REVISED -
PLOT SCALE = 20.0000' / in.	CHECKED - CSB	REVISED -
PLOT DATE = 10/16/2012	DATE - 10/2012	REVISED -

**STATE OF ILLINOIS  
DEPARTMENT OF TRANSPORTATION**

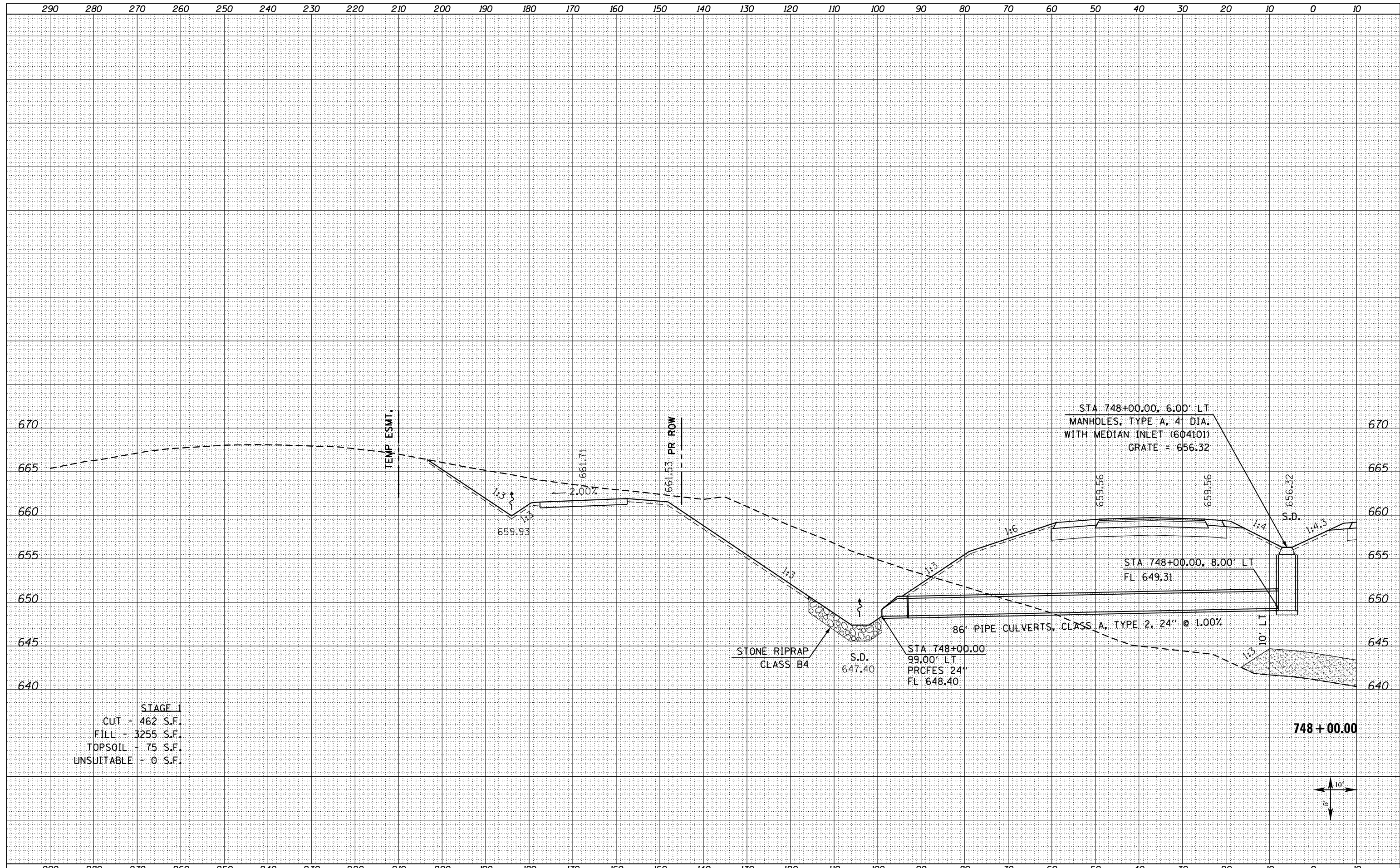
**CROSS SECTIONS  
US ROUTE 34**

SCALE: NOTED      SHEET NO. 144R OF 209 SHEETS      STA. 747+00.00 TO STA. 747+00.00

F.A.P. RTE.	SECTION	COUNTY	TOTAL SHEETS	SHEET NO.
313	7-2 ; 6-1	HENDERSON	976	737
CONTRACT NO. 68409				
ILLINOIS FED. AID PROJECT				

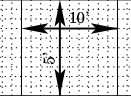
DATE	
BY	
SURVEYED	
PLOTTED	
TEMPLATE	
AREAS CHECKED	
FINAL SURVEY	
NOTE BOOK	
NO.	

DATE	
BY	
SURVEYED	
PLOTTED	
TEMPLATE	
AREAS CHECKED	
ORIGINAL SURVEY	
NOTE BOOK	
NO.	



STAGE 1  
 CUT - 462 S.F.  
 FILL - 3255 S.F.  
 TOPSOIL - 75 S.F.  
 UNSUITABLE - 0 S.F.

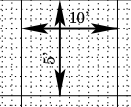
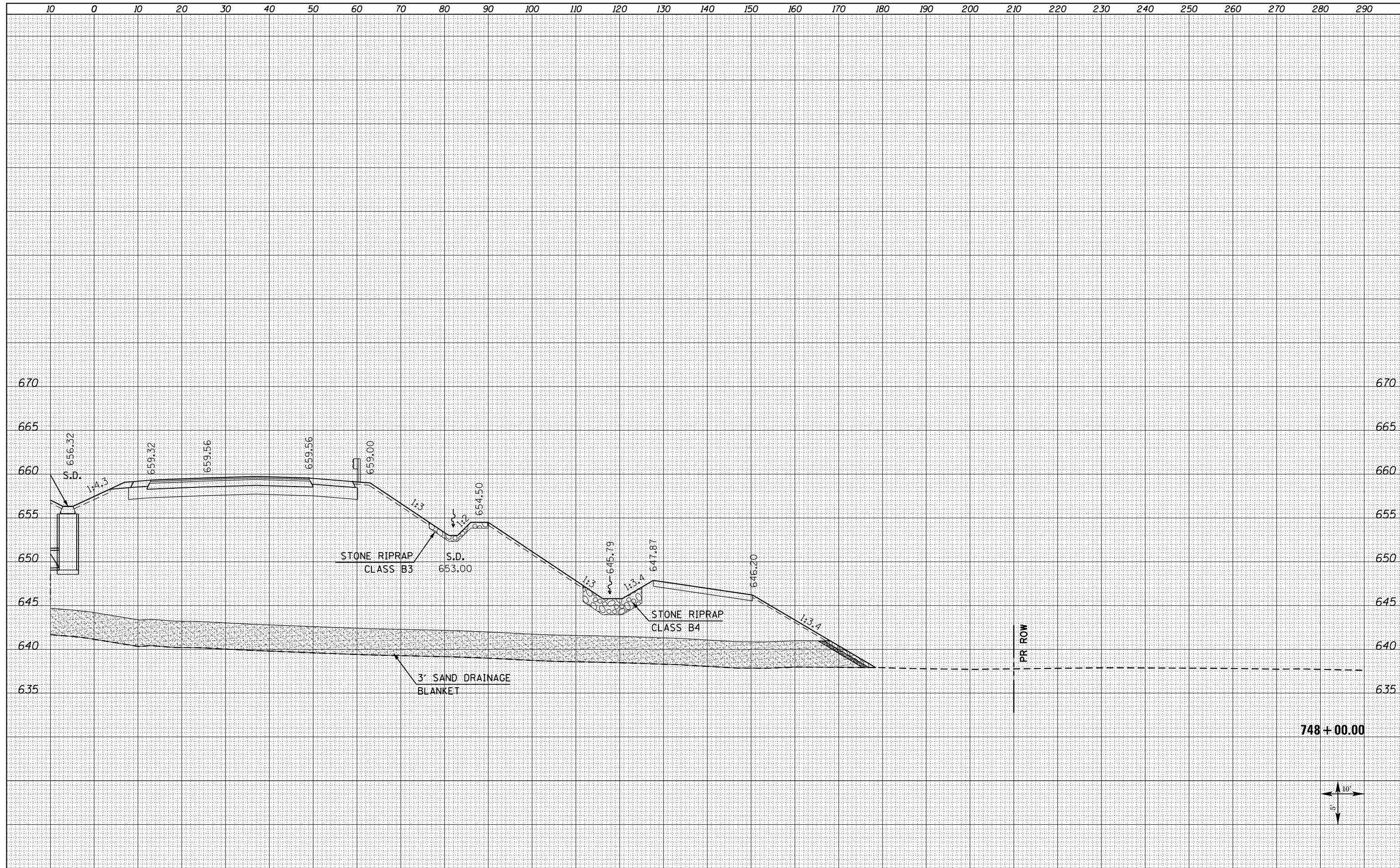
748 + 00.00



FILE NAME = D468409-SHT-XSSHT-US34-B.dgn	USER NAME = danw	DESIGNED - DBS	REVISED -	<b>STATE OF ILLINOIS</b> <b>DEPARTMENT OF TRANSPORTATION</b>	<b>CROSS SECTIONS</b> <b>US ROUTE 34</b>		F.A.P. RTE. 313	SECTION 7-2 ; 6-1	COUNTY HENDERSON	TOTAL SHEETS 976	SHEET NO. 738	
	PLOT SCALE = 20.0000' / in.	CHECKED - CSB	REVISED -		SCALE: NOTED	SHEET NO. 145L OF 209 SHEETS	STA. 748+00.00 TO STA. 748+00.00	CONTRACT NO. 68409				
	PLOT DATE = 10/16/2012	DATE - 10/2012	REVISED -		ILLINOIS FED. AID PROJECT							

DATE	
BY	
SURVEYED	
PLOTTED	
TEMPLATE	
AREAS	
CHECKED	
FINAL SURVEY	
NOTE BOOK	
NO.	

DATE	
BY	
SURVEYED	
PLOTTED	
TEMPLATE	
AREAS	
CHECKED	
ORIGINAL SURVEY	
NOTE BOOK	
NO.	



FILE NAME = D468409-SHT-XSSHT-US34-B.dgn

USER NAME = danw	DESIGNED - DBS	REVISED -
	DRAWN - PSBA	REVISED -
PLOT SCALE = 20.0000' / in.	CHECKED - CSB	REVISED -
PLOT DATE = 10/16/2012	DATE - 10/2012	REVISED -

**STATE OF ILLINOIS  
DEPARTMENT OF TRANSPORTATION**

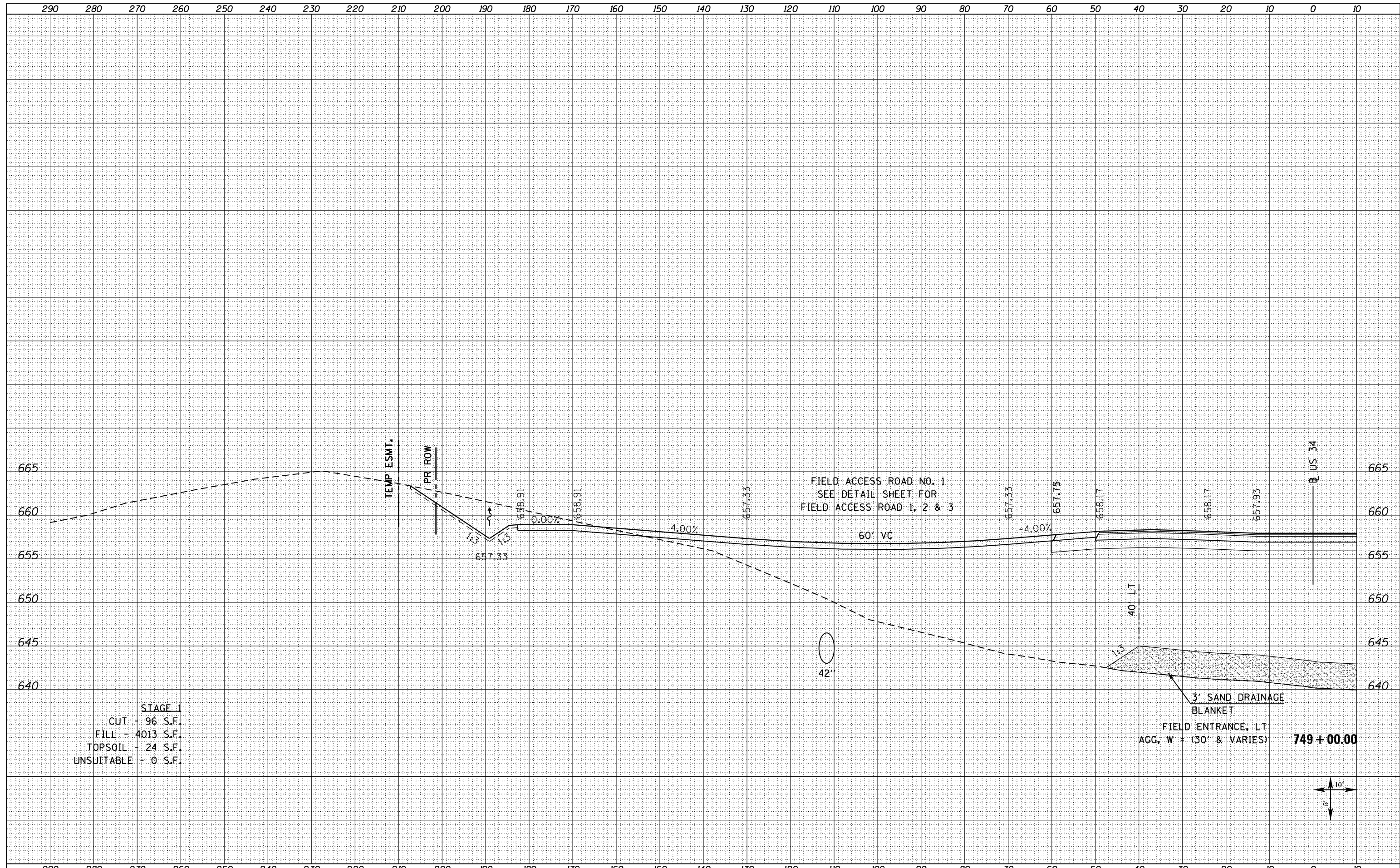
**CROSS SECTIONS  
US ROUTE 34**

SCALE: NOTED      SHEET NO. 145R OF 209 SHEETS      STA. 748+00.00 TO STA. 748+00.00

F.A.P. RTE.	SECTION	COUNTY	TOTAL SHEETS	SHEET NO.
313	7-2 ; 6-1	HENDERSON	976	739
CONTRACT NO. 68409				
ILLINOIS FED. AID PROJECT				

DATE	
BY	
FINAL SURVEY	SURVEYED
NOTE BOOK	PLOTTED
NO.	TEMPLATE
	AREAS CHECKED

DATE	
BY	
ORIGINAL SURVEY	SURVEYED
NOTE BOOK	PLOTTED
NO.	TEMPLATE
	AREAS CHECKED



STAGE 1  
CUT - 96 S.F.  
FILL - 4013 S.F.  
TOPSOIL - 24 S.F.  
UNSUITABLE - 0 S.F.

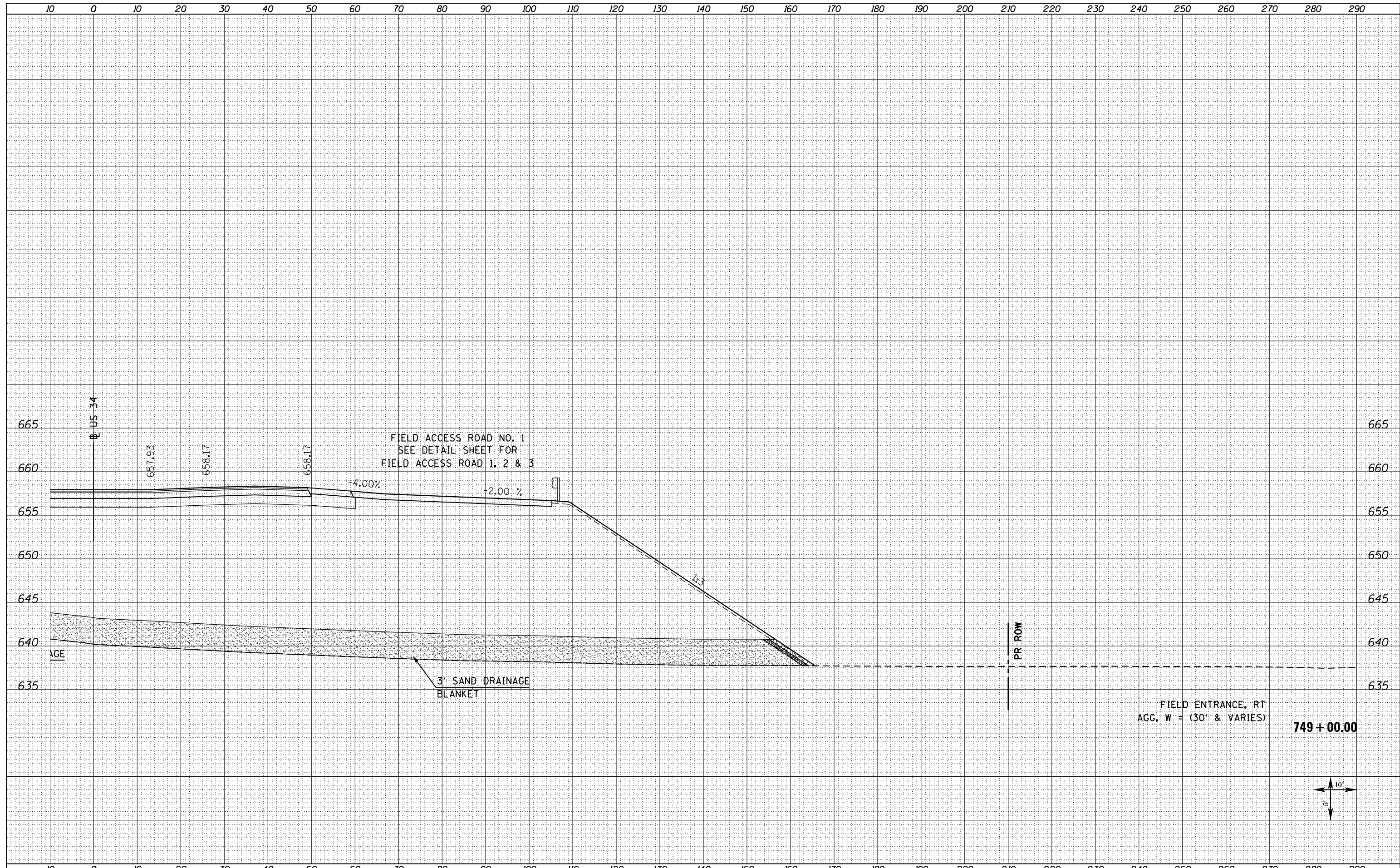


FILE NAME = D468409-SHT-XSHT-US34-B.dgn	USER NAME = danw	DESIGNED - DBS	REVISD -	<b>STATE OF ILLINOIS</b> <b>DEPARTMENT OF TRANSPORTATION</b>	<b>CROSS SECTIONS</b> <b>US ROUTE 34</b>	SCALE: NOTED	SHEET NO. 146L OF 209 SHEETS	STA. 749+00.00 TO STA. 749+00.00	F.A.P. RTE. 313	SECTION 7-2 ; 6-1	COUNTY HENDERSON	TOTAL SHEETS 976	SHEET NO. 740	
	PLOT SCALE = 20.0000' / in.	CHECKED - CSB	REVISD -			CONTRACT NO. 68409			ILLINOIS FED. AID PROJECT					
	PLOT DATE = 10/16/2012	DATE - 10/2012	REVISD -											



DATE	
BY	
SURVEYED	
PLOTTED	
TEMPLATE	
AREAS	
CHECKED	
FINAL SURVEY	
NOTE BOOK	
NO.	

DATE	
BY	
SURVEYED	
PLOTTED	
TEMPLATE	
AREAS	
CHECKED	
ORIGINAL SURVEY	
NOTE BOOK	
NO.	



FILE NAME = D468409-SHT-XSHT-US34-B.dgn

USER NAME = danw	DESIGNED - DBS	REVISED -
	DRAWN - PSBA	REVISED -
PLOT SCALE = 20.0000' / in.	CHECKED - CSB	REVISED -
PLOT DATE = 10/16/2012	DATE - 10/2012	REVISED -

**STATE OF ILLINOIS  
DEPARTMENT OF TRANSPORTATION**

**CROSS SECTIONS  
US ROUTE 34**

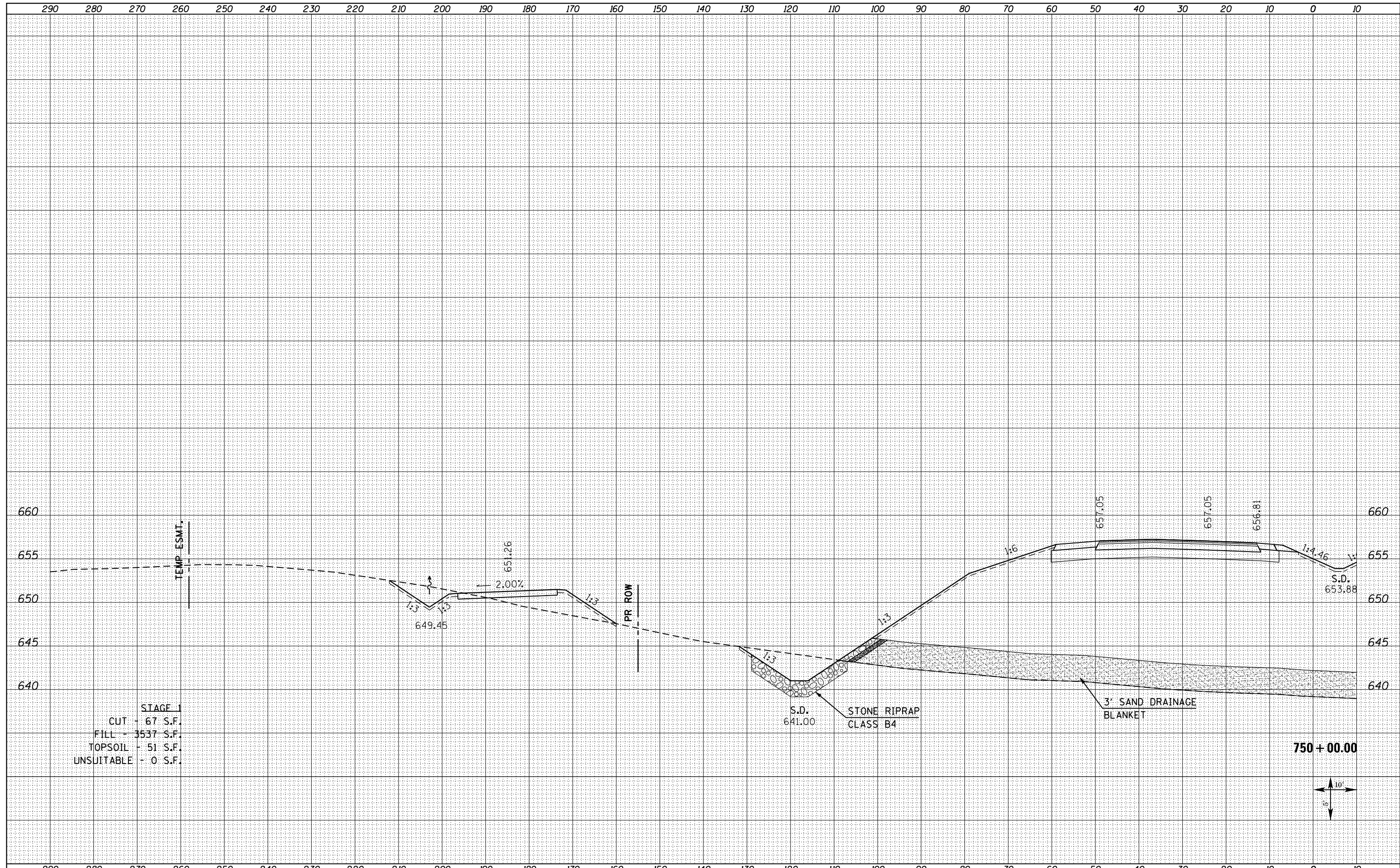
SCALE: NOTED SHEET NO. 146R OF 209 SHEETS STA. 749+00.00 TO STA. 749+00.00

F.A.P. RTE.	SECTION	COUNTY	TOTAL SHEETS	SHEET NO.
313	7-2 ; 6-1	HENDERSON	976	741
CONTRACT NO. 68409				

ILLINOIS FED. AID PROJECT

DATE	
BY	
SURVEYED	
PLOTTED	
TEMPLATE	
AREAS	
CHECKED	
FINAL SURVEY	
NOTE BOOK	
NO.	

DATE	
BY	
SURVEYED	
PLOTTED	
TEMPLATE	
AREAS	
CHECKED	
ORIGINAL SURVEY	
NOTE BOOK	
NO.	



STAGE 1  
 CUT - 67 S.F.  
 FILL - 3537 S.F.  
 TOPSOIL - 51 S.F.  
 UNSUITABLE - 0 S.F.

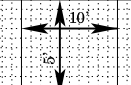
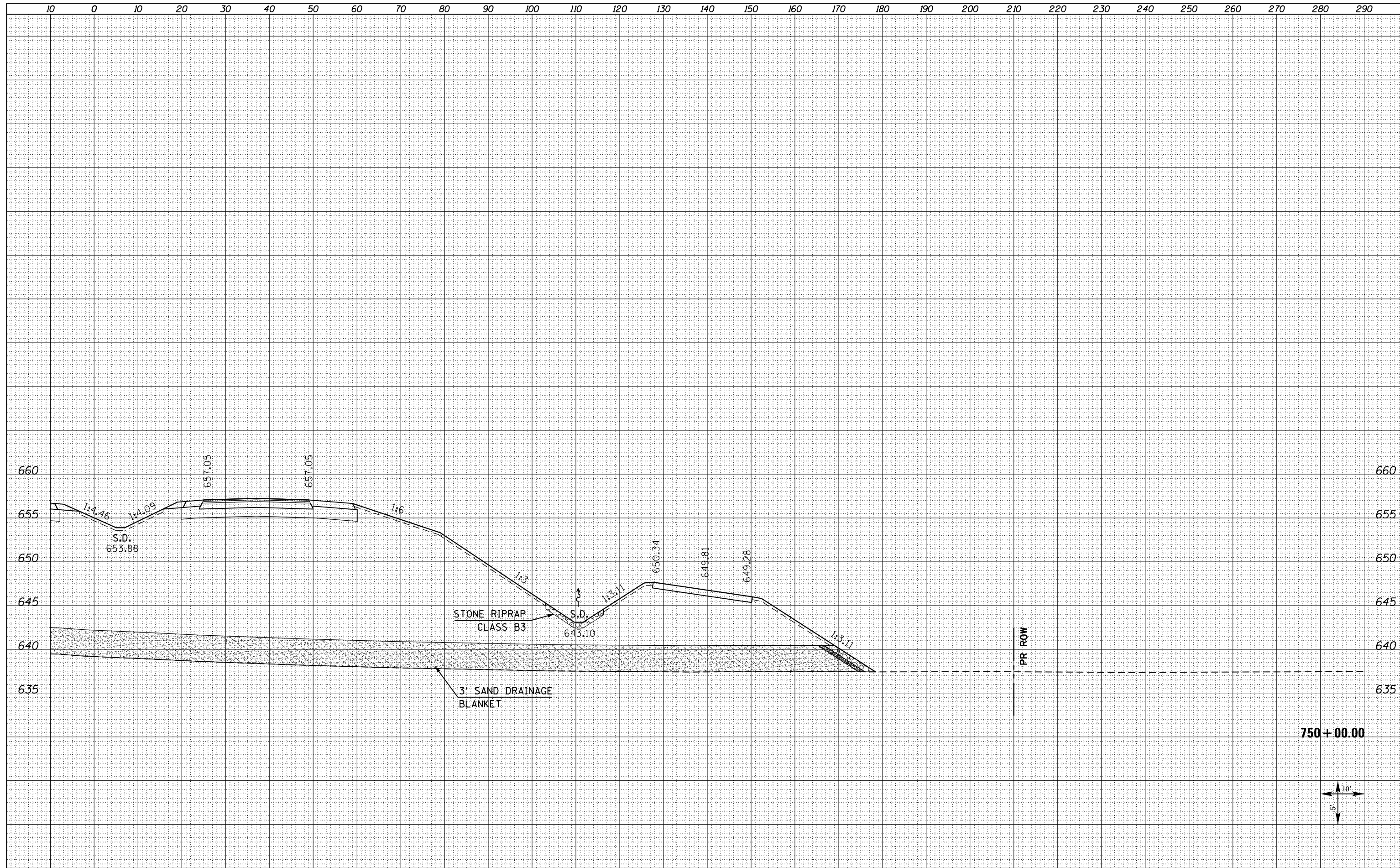
750 + 00.00



FILE NAME = D468409-SHT-XSHT-US34-B.dgn	USER NAME = danw	DESIGNED - DBS	REVISED -	<b>STATE OF ILLINOIS</b> <b>DEPARTMENT OF TRANSPORTATION</b>	<b>CROSS SECTIONS</b> <b>US ROUTE 34</b>		F.A.P. RTE. 313	SECTION 7-2 ; 6-1	COUNTY HENDERSON	TOTAL SHEETS 976	SHEET NO. 742	
	PLOT SCALE = 20.0000' / in.	CHECKED - CSB	REVISED -		SCALE: NOTED	SHEET NO. 147L OF 209 SHEETS	STA. 750+00.00 TO STA. 750+00.00	CONTRACT NO. 68409				
	PLOT DATE = 10/16/2012	DATE - 10/2012	REVISED -		ILLINOIS FED. AID PROJECT							

DATE	
BY	
FINAL SURVEY	SURVEYED
NOTE BOOK	PLOTTED
NO.	TEMPLATE
	AREAS CHECKED

DATE	
BY	
ORIGINAL SURVEY	SURVEYED
NOTE BOOK	PLOTTED
NO.	TEMPLATE
	AREAS CHECKED



FILE NAME = D468409-SHT-XSHT-US34-B.dgn

USER NAME = danw	DESIGNED - DBS	REVISED -
	DRAWN - PSBA	REVISED -
PLOT SCALE = 20.0000' / in.	CHECKED - CSB	REVISED -
PLOT DATE = 10/16/2012	DATE - 10/2012	REVISED -

**STATE OF ILLINOIS  
DEPARTMENT OF TRANSPORTATION**

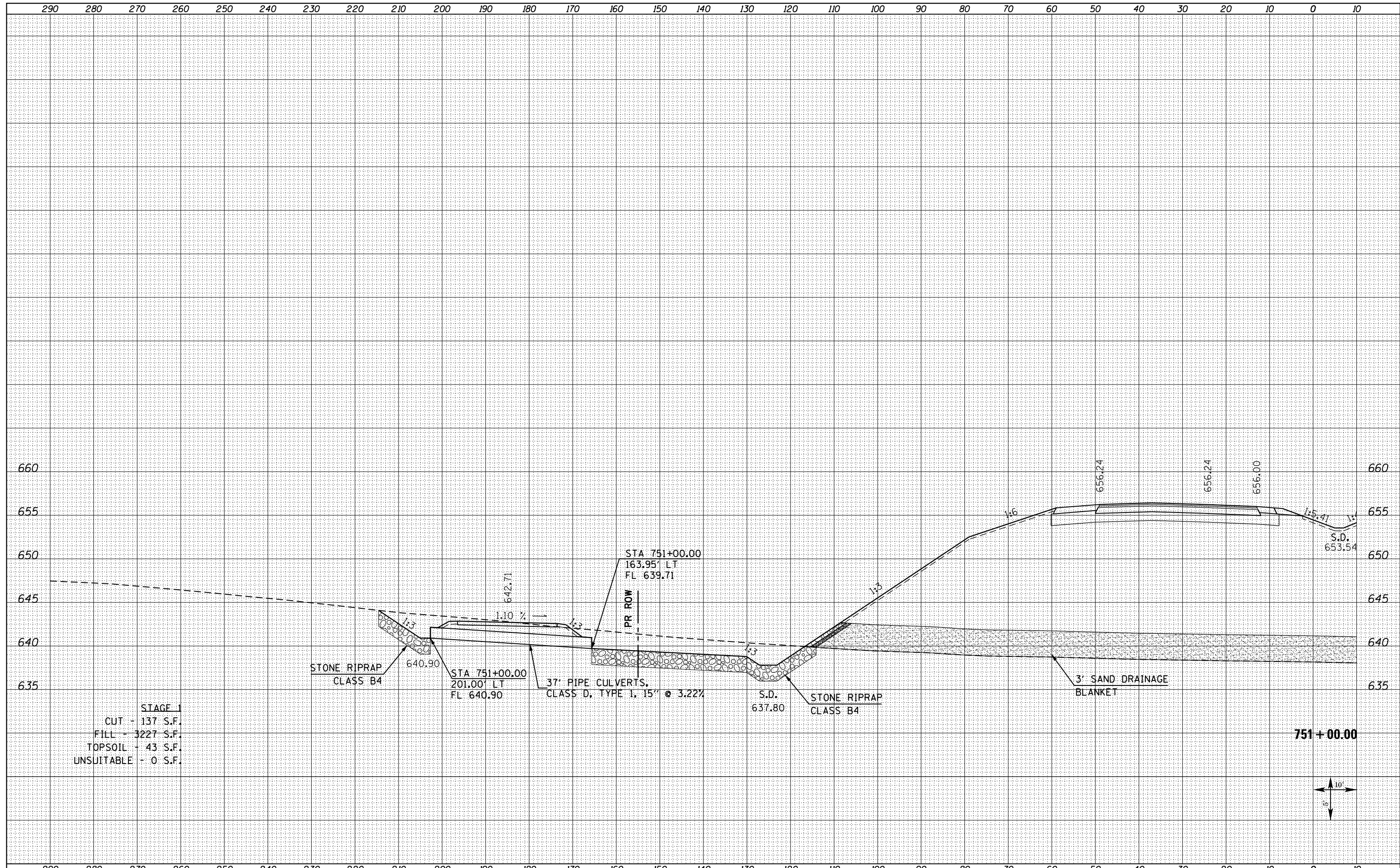
**CROSS SECTIONS  
US ROUTE 34**

SCALE: NOTED      SHEET NO. 147R OF 209 SHEETS      STA. 750+00.00 TO STA. 750+00.00

F.A.P. RTE.	SECTION	COUNTY	TOTAL SHEETS	SHEET NO.
313	7-2 ; 6-1	HENDERSON	976	743
CONTRACT NO. 68409				
ILLINOIS FED. AID PROJECT				

DATE	
BY	
FINAL SURVEY	SURVEYED
NOTE BOOK	PLOTTED
NO.	TEMPLATE
	AREAS CHECKED

DATE	
BY	
ORIGINAL SURVEY	SURVEYED
NOTE BOOK	PLOTTED
NO.	TEMPLATE
	AREAS CHECKED



STAGE 1  
 CUT - 137 S.F.  
 FILL - 3227 S.F.  
 TOPSOIL - 43 S.F.  
 UNSUITABLE - 0 S.F.

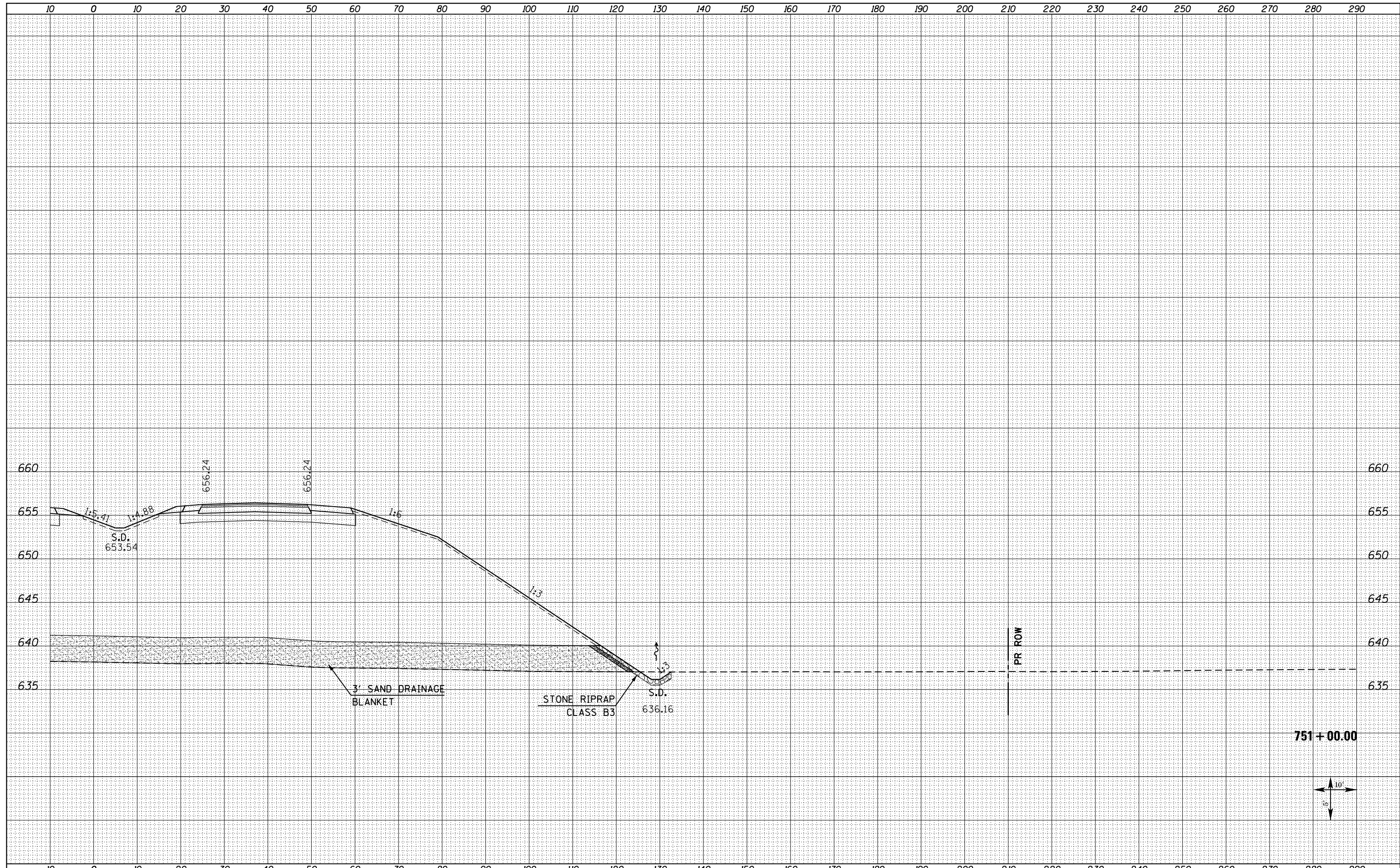
751 + 00.00



FILE NAME = D468409-SHT-XSHT-US34-B.dgn	USER NAME = danw	DESIGNED - DBS	REVISED -	<b>STATE OF ILLINOIS</b> <b>DEPARTMENT OF TRANSPORTATION</b>	<b>CROSS SECTIONS</b> <b>US ROUTE 34</b>		F.A.P. RTE. 313	SECTION 7-2 ; 6-1	COUNTY HENDERSON	TOTAL SHEETS 976	SHEET NO. 744
PLOT SCALE = 20.0000' / in.	CHECKED - CSB	REVISED -	SCALE: NOTED		SHEET NO. 148L OF 209 SHEETS	STA. 751+00.00 TO STA. 751+00.00	CONTRACT NO. 68409		ILLINOIS FED. AID PROJECT		
PLOT DATE = 10/16/2012	DATE - 10/2012	REVISED -									

DATE	
BY	
SURVEYED	
PLOTTED	
TEMPLATE	
AREAS	
CHECKED	
FINAL SURVEY	
NOTE BOOK	
NO.	

DATE	
BY	
SURVEYED	
PLOTTED	
TEMPLATE	
AREAS	
CHECKED	
ORIGINAL SURVEY	
NOTE BOOK	
NO.	



FILE NAME = D468409-SHT-XSHT-US34-B.dgn

USER NAME = danw	DESIGNED - DBS	REVISED -
PLOT SCALE = 20.0000' / in.	DRAWN - PSBA	REVISED -
PLOT DATE = 10/16/2012	CHECKED - CSB	REVISED -
	DATE - 10/2012	REVISED -

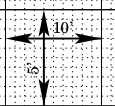
**STATE OF ILLINOIS  
DEPARTMENT OF TRANSPORTATION**

**CROSS SECTIONS  
US ROUTE 34**

SCALE: NOTED      SHEET NO. 148R OF 209 SHEETS      STA. 751+00.00 TO STA. 751+00.00

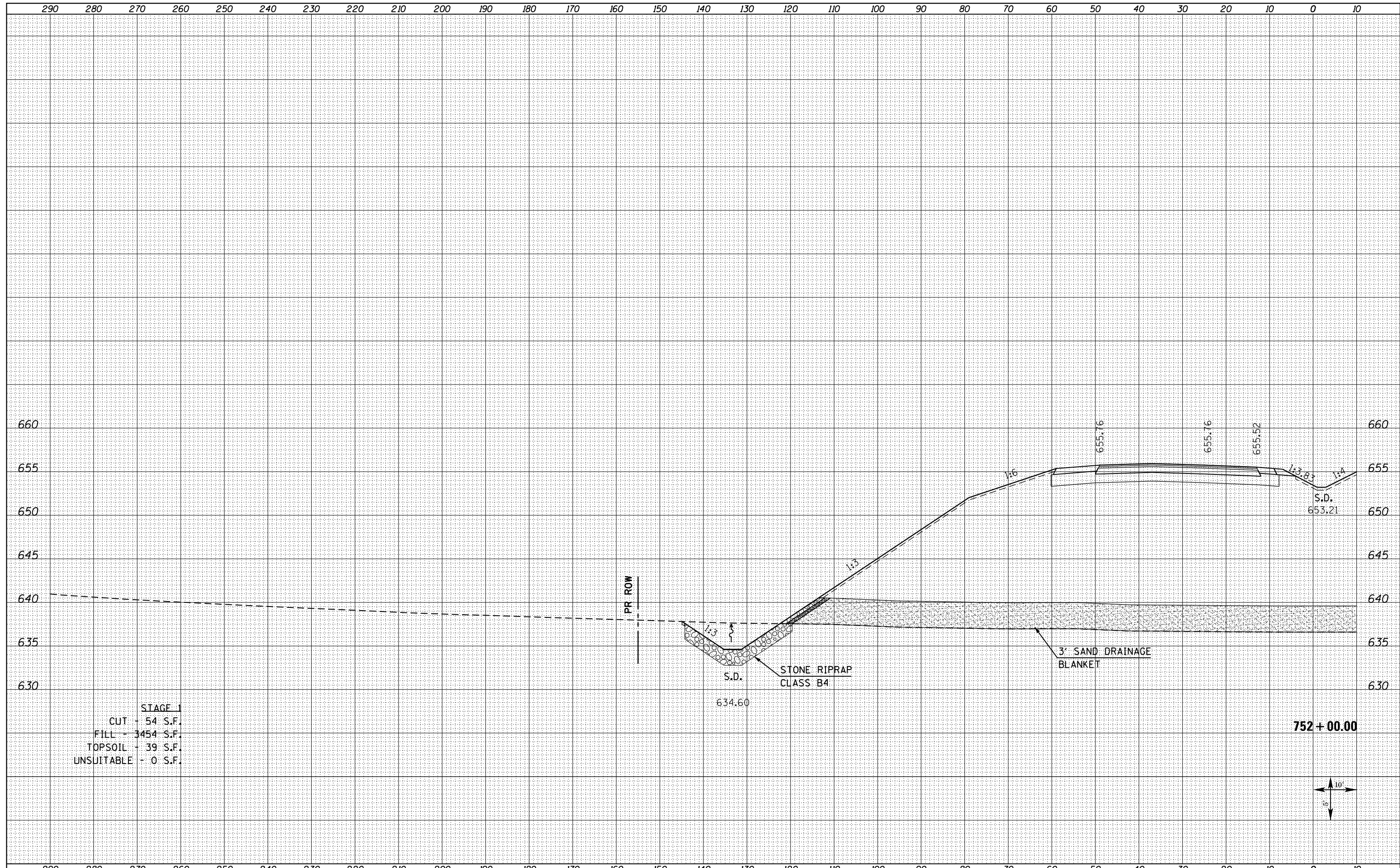
F.A.P. RTE.	SECTION	COUNTY	TOTAL SHEETS	SHEET NO.
313	7-2 ; 6-1	HENDERSON	976	745
CONTRACT NO. 68409				
ILLINOIS FED. AID PROJECT				

**751 + 00.00**



DATE	
BY	
FINAL SURVEY	SURVEYED
NOTE BOOK	PLOTTED
NO.	TEMPLATE
	AREAS CHECKED

DATE	
BY	
ORIGINAL SURVEY	SURVEYED
NOTE BOOK	PLOTTED
NO.	TEMPLATE
	AREAS CHECKED



STAGE 1  
 CUT - 54 S.F.  
 FILL - 3454 S.F.  
 TOPSOIL - 39 S.F.  
 UNSUITABLE - 0 S.F.

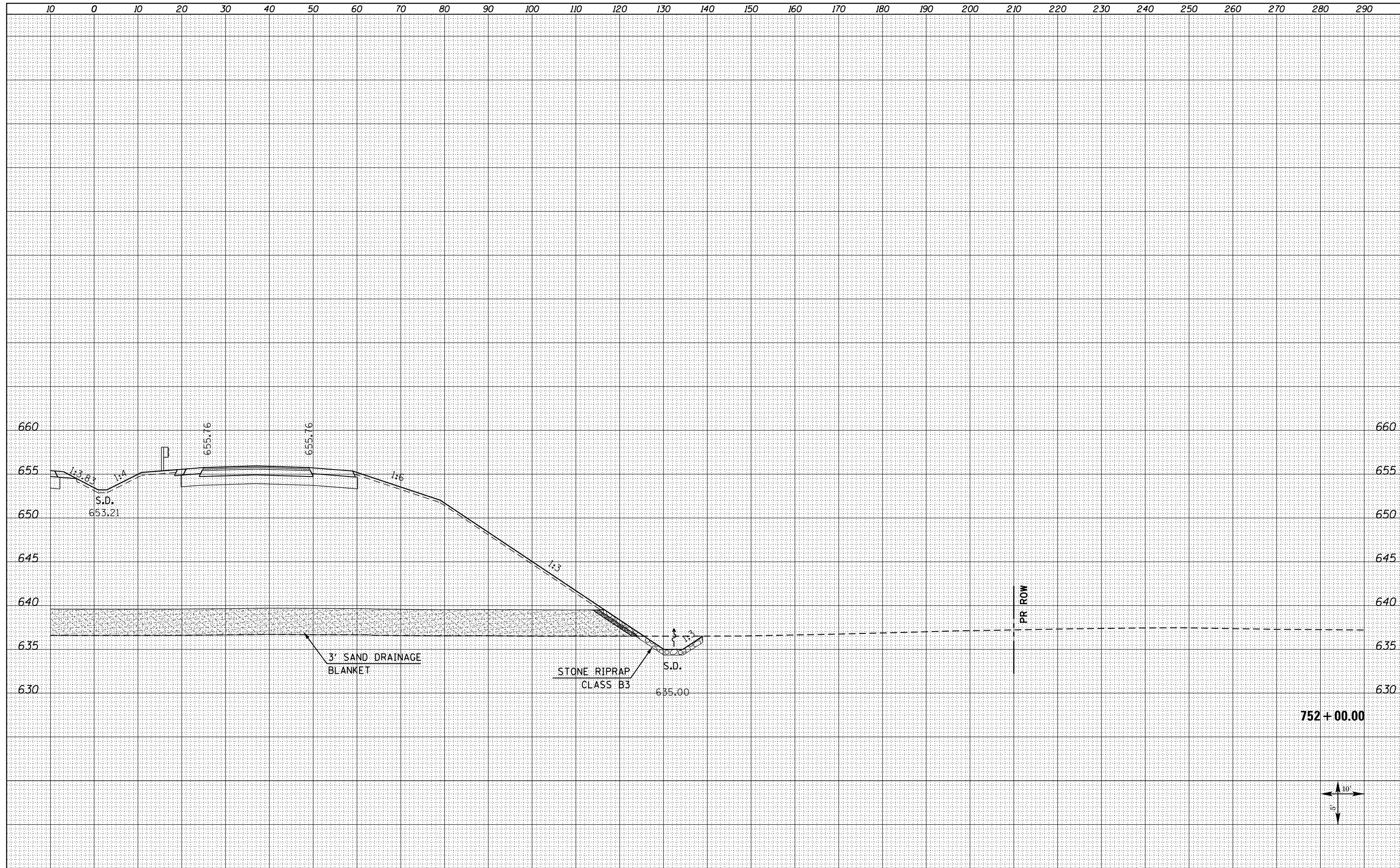
752 + 00.00



FILE NAME = D468409-SHT-XSHT-US34-B.dgn	USER NAME = danw	DESIGNED - DBS	REVISED -	<b>STATE OF ILLINOIS</b> <b>DEPARTMENT OF TRANSPORTATION</b>	<b>CROSS SECTIONS</b> <b>US ROUTE 34</b>			F.A.P. RTE. 313	SECTION 7-2 ; 6-1	COUNTY HENDERSON	TOTAL SHEETS 976	SHEET NO. 746
	PLOT SCALE = 20.0000' / in.	CHECKED - CSB	REVISED -		SCALE: NOTED	SHEET NO. 149L OF 209 SHEETS	STA. 752+00.00 TO STA. 752+00.00	CONTRACT NO. 68409				
	PLOT DATE = 10/16/2012	DATE - 10/2012	REVISED -		ILLINOIS FED. AID PROJECT							

DATE	
BY	
SURVEYED	
PLOTTED	
TEMPLATE	
AREAS	
CHECKED	
FINAL SURVEY	
NOTE BOOK	
NO.	

DATE	
BY	
SURVEYED	
PLOTTED	
TEMPLATE	
AREAS	
CHECKED	
ORIGINAL SURVEY	
NOTE BOOK	
NO.	



FILE NAME = D468409-SHT-XSHT-US34-B.dgn  
 USER NAME = danw  
 PLOT SCALE = 20.0000' / in.  
 PLOT DATE = 10/16/2012

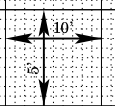
DESIGNED - DBS	REVISED -
DRAWN - PSBA	REVISED -
CHECKED - CSB	REVISED -
DATE - 10/2012	REVISED -

**STATE OF ILLINOIS  
 DEPARTMENT OF TRANSPORTATION**

**CROSS SECTIONS  
 US ROUTE 34**  
 SCALE: NOTED SHEET NO. 149R OF 209 SHEETS STA. 752+00.00 TO STA. 752+00.00

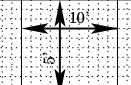
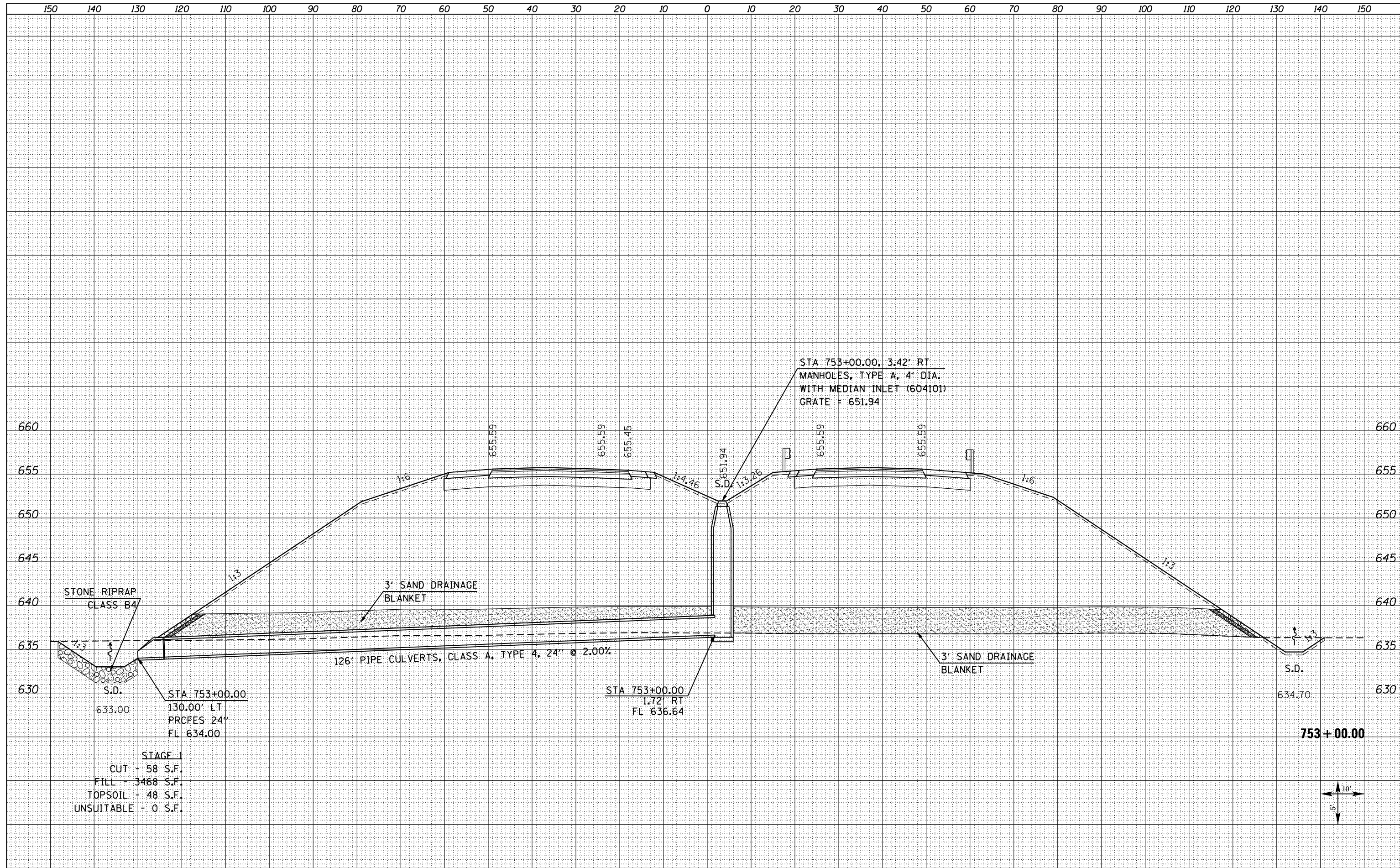
F.A.P. RTE.	SECTION	COUNTY	TOTAL SHEETS	SHEET NO.
313	7-2 ; 6-1	HENDERSON	976	747
CONTRACT NO. 68409				
ILLINOIS FED. AID PROJECT				

**752 + 00.00**



DATE	
BY	
SURVEYED	
PLOTTED	
TEMPLATE	
AREAS	
CHECKED	
NO.	

DATE	
BY	
SURVEYED	
PLOTTED	
TEMPLATE	
AREAS	
CHECKED	
NO.	



FILE NAME = D468409-SHT-XSSHT-US34-B.dgn

USER NAME = danw  
DESIGNED - DBS  
DRAWN - PSBA  
CHECKED - CSB  
DATE - 10/2012

REVISIED -  
REVISIED -  
REVISIED -  
REVISIED -

STATE OF ILLINOIS  
DEPARTMENT OF TRANSPORTATION

CROSS SECTIONS  
US ROUTE 34  
SCALE: NOTED  
SHEET NO. 150 OF 209 SHEETS  
STA. 753+00.00 TO STA. 753+00.00

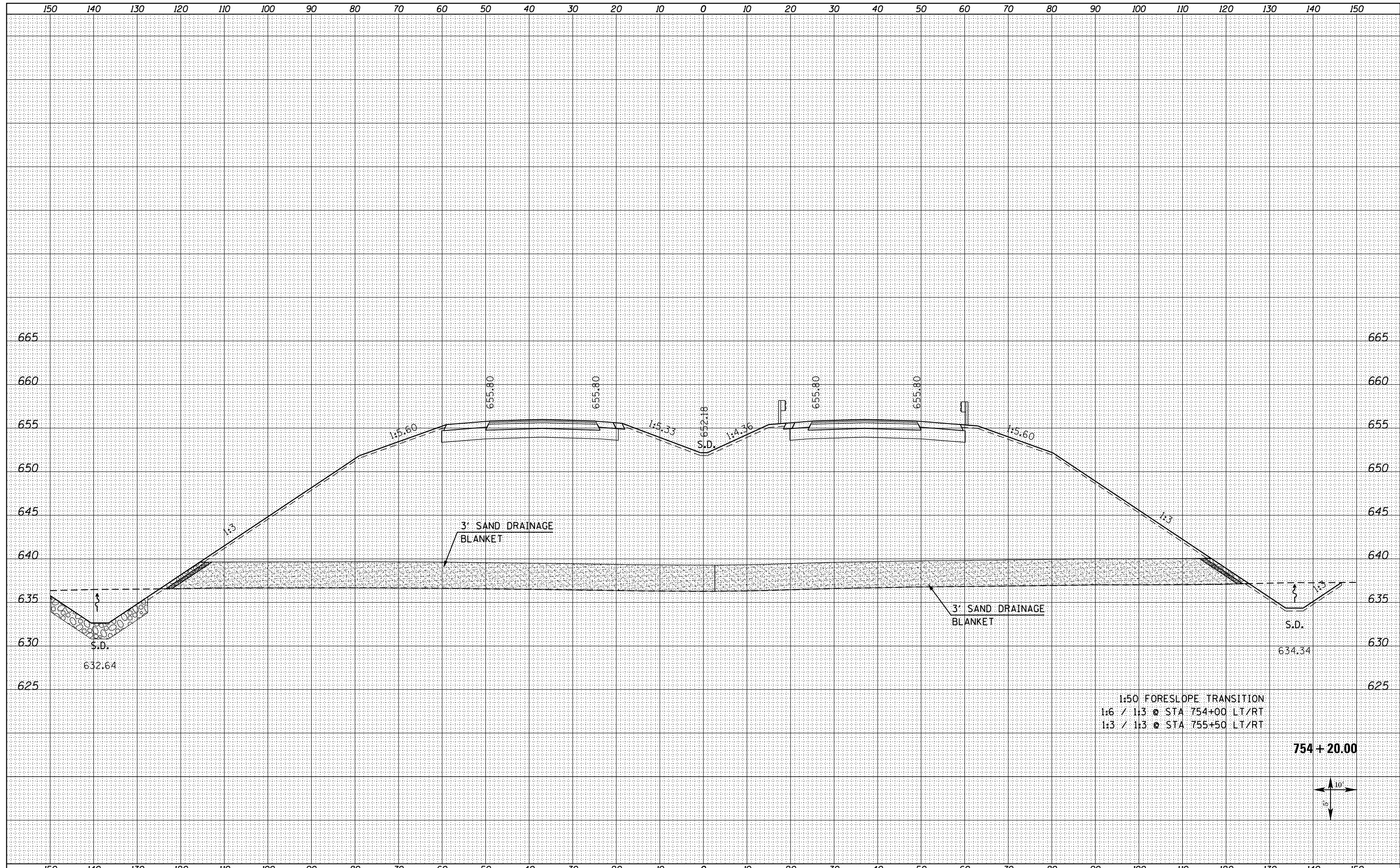
F.A.P. RTE.	SECTION	COUNTY	TOTAL SHEETS	SHEET NO.
313	7-2 ; 6-1	HENDERSON	976	748
CONTRACT NO. 68409				





DATE	
BY	
SURVEYED	
PLOTTED	
TEMPLATE	
AREAS	
CHECKED	
FINAL SURVEY	
NOTE BOOK	
NO.	

DATE	
BY	
SURVEYED	
PLOTTED	
TEMPLATE	
AREAS	
CHECKED	
ORIGINAL SURVEY	
NOTE BOOK	
NO.	



FILE NAME = D468409-SHT-XSSHT-US34-B.dgn  
 USER NAME = danw  
 PLOT SCALE = 20.0000' / in.  
 PLOT DATE = 10/16/2012

DESIGNED - DBS	REVISED -
DRAWN - PSBA	REVISED -
CHECKED - CSB	REVISED -
DATE - 10/2012	REVISED -

**STATE OF ILLINOIS  
 DEPARTMENT OF TRANSPORTATION**

**CROSS SECTIONS  
 US ROUTE 34**  
 SCALE: NOTED SHEET NO. 152 OF 209 SHEETS STA. 754+20.00 TO STA. 754+20.00

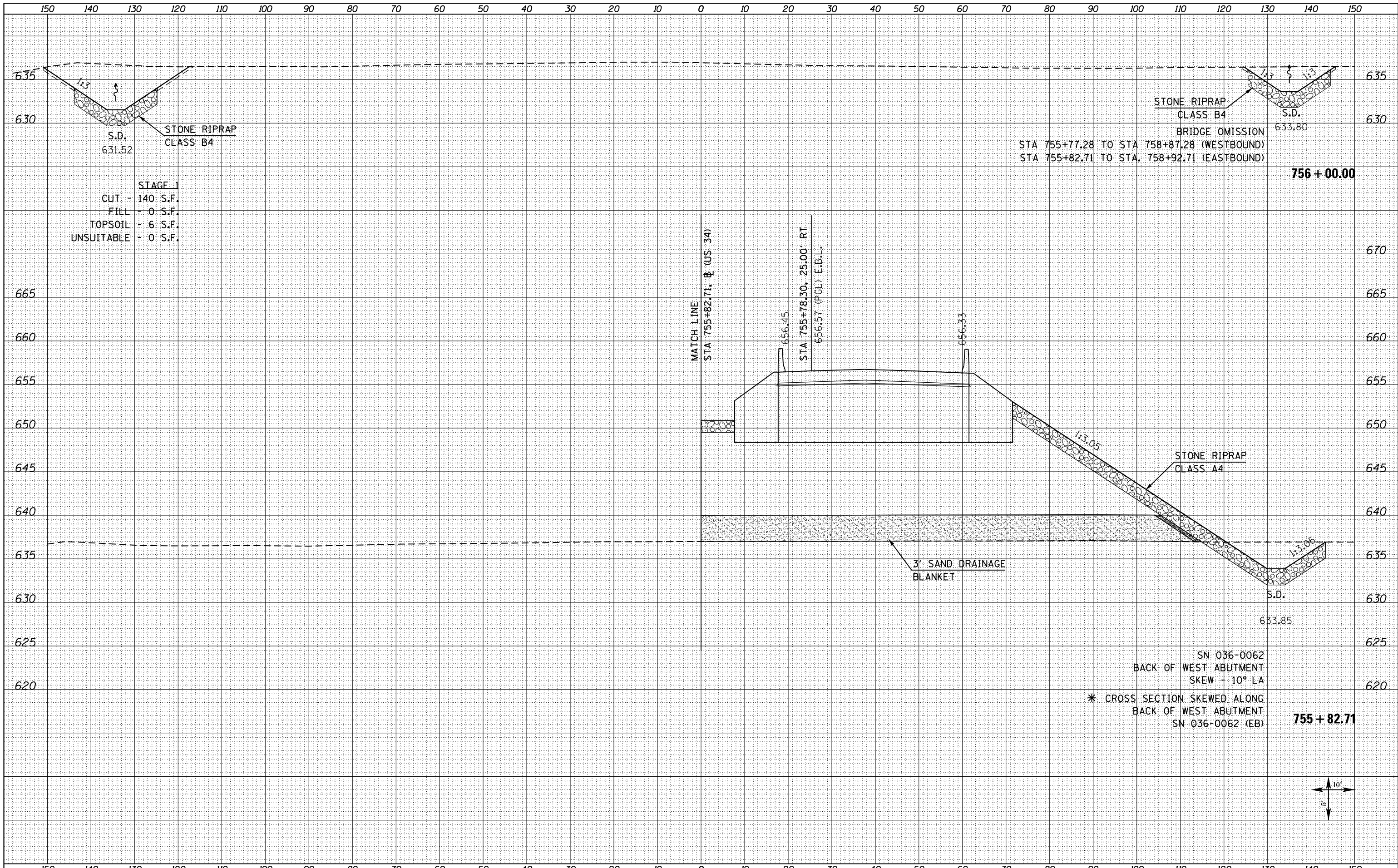
F.A.P. RTE.	SECTION	COUNTY	TOTAL SHEETS	SHEET NO.
313	7-2 ; 6-1	HENDERSON	976	750
CONTRACT NO. 68409				
ILLINOIS FED. AID PROJECT				





DATE	
BY	
ORIGINAL SURVEY	
SURVEYED	
PLOTTED	
TEMPLATE	
AREAS	
CHECKED	
NO.	

DATE	
BY	
ORIGINAL SURVEY	
SURVEYED	
PLOTTED	
TEMPLATE	
AREAS	
CHECKED	
NO.	



STAGE 1  
 CUT - 140 S.F.  
 FILL - 0 S.F.  
 TOPSOIL - 6 S.F.  
 UNSUITABLE - 0 S.F.

STONE RIPRAP CLASS B4  
 S.D. 631.52  
 BRIDGE OMISSION  
 STA 755+77.28 TO STA 758+87.28 (WESTBOUND)  
 STA 755+82.71 TO STA 758+92.71 (EASTBOUND)

756 + 00.00

MATCH LINE  
 STA 755+82.71, R (US 34)

STA 755+78.30, 25.00' RT  
 656.57 (PGL) E.B.L.

3' SAND DRAINAGE  
 BLANKET

STONE RIPRAP  
 CLASS A4

SN 036-0062  
 BACK OF WEST ABUTMENT  
 SKEW - 10° LA

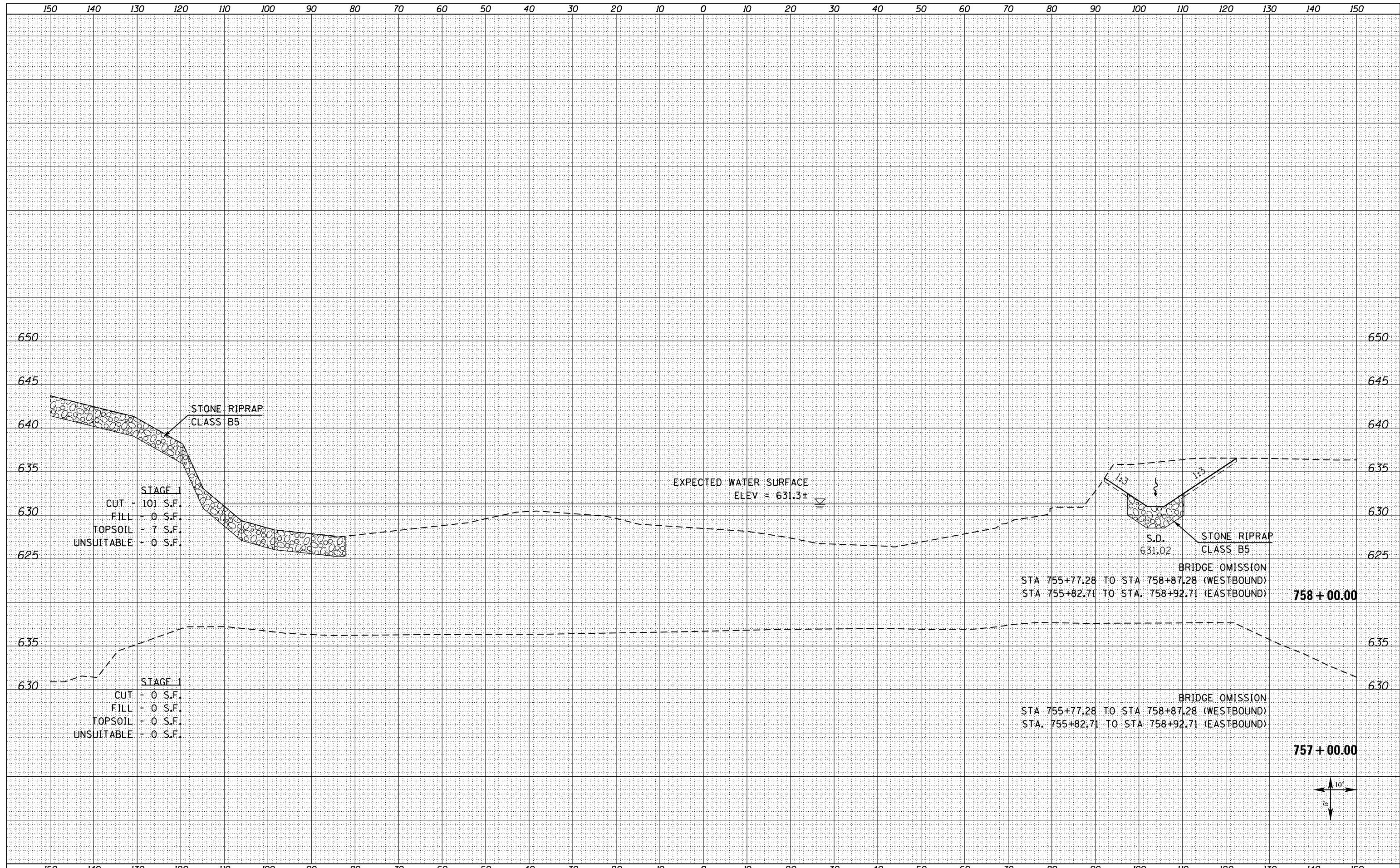
\* CROSS SECTION SKEWED ALONG  
 BACK OF WEST ABUTMENT  
 SN 036-0062 (EB)

755 + 82.71



DATE	
BY	
SURVEYED	
PLOTTED	
TEMPLATE	
AREAS	
CHECKED	
FINAL SURVEY	
NOTE BOOK	
NO.	

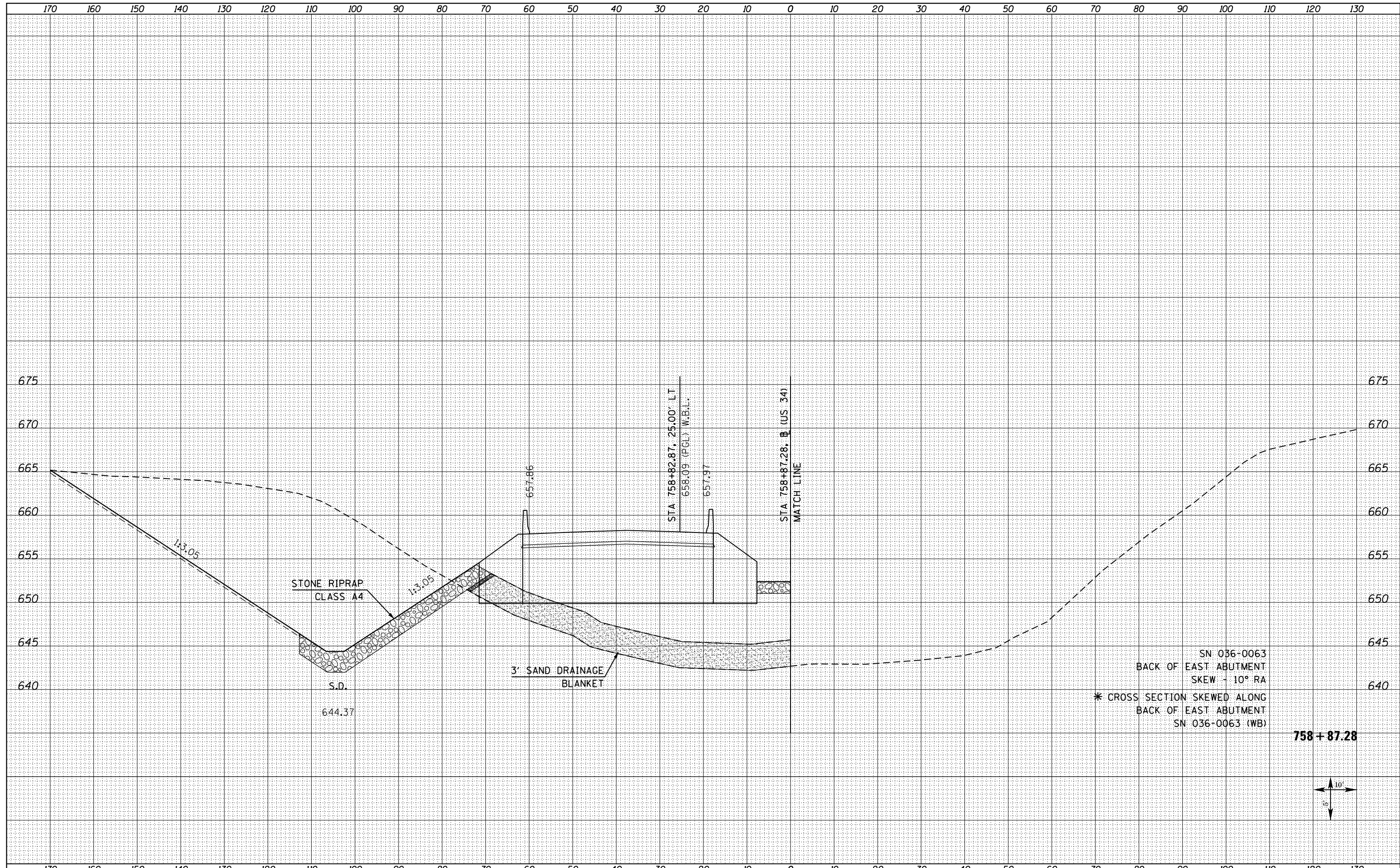
DATE	
BY	
SURVEYED	
PLOTTED	
TEMPLATE	
AREAS	
CHECKED	
ORIGINAL SURVEY	
NOTE BOOK	
NO.	



FILE NAME = D468409-SHT-XSHT-US34-B.dgn	USER NAME = danw	DESIGNED - DBS	REVISD -	<b>STATE OF ILLINOIS</b> <b>DEPARTMENT OF TRANSPORTATION</b>	<b>CROSS SECTIONS</b> <b>US ROUTE 34</b>		F.A.P. RTE. 313	SECTION 7-2 ; 6-1	COUNTY HENDERSON	TOTAL SHEETS 976	SHEET NO. 754	
	PLOT SCALE = 20.0000' / in.	CHECKED - CSB	REVISD -		SCALE: NOTED	SHEET NO. 156 OF 209 SHEETS	STA. 757+00.00 TO STA. 758+00.00	CONTRACT NO. 68409				
	PLOT DATE = 10/16/2012	DATE - 10/2012	REVISD -		ILLINOIS FED. AID PROJECT							

DATE	
BY	
SURVEYED	
PLOTTED	
TEMPLATE	
AREAS	
CHECKED	
FINAL SURVEY	
NOTE BOOK	
NO.	

DATE	
BY	
SURVEYED	
PLOTTED	
TEMPLATE	
AREAS	
CHECKED	
ORIGINAL SURVEY	
NOTE BOOK	
NO.	



FILE NAME = D468409-SHT-XSHT-US34-B.dgn

USER NAME = danw  
DESIGNED - DBS  
DRAWN - PSBA  
CHECKED - CSB  
DATE - 10/2012

REVISIED -  
REVISIED -  
REVISIED -  
REVISIED -

**STATE OF ILLINOIS  
DEPARTMENT OF TRANSPORTATION**

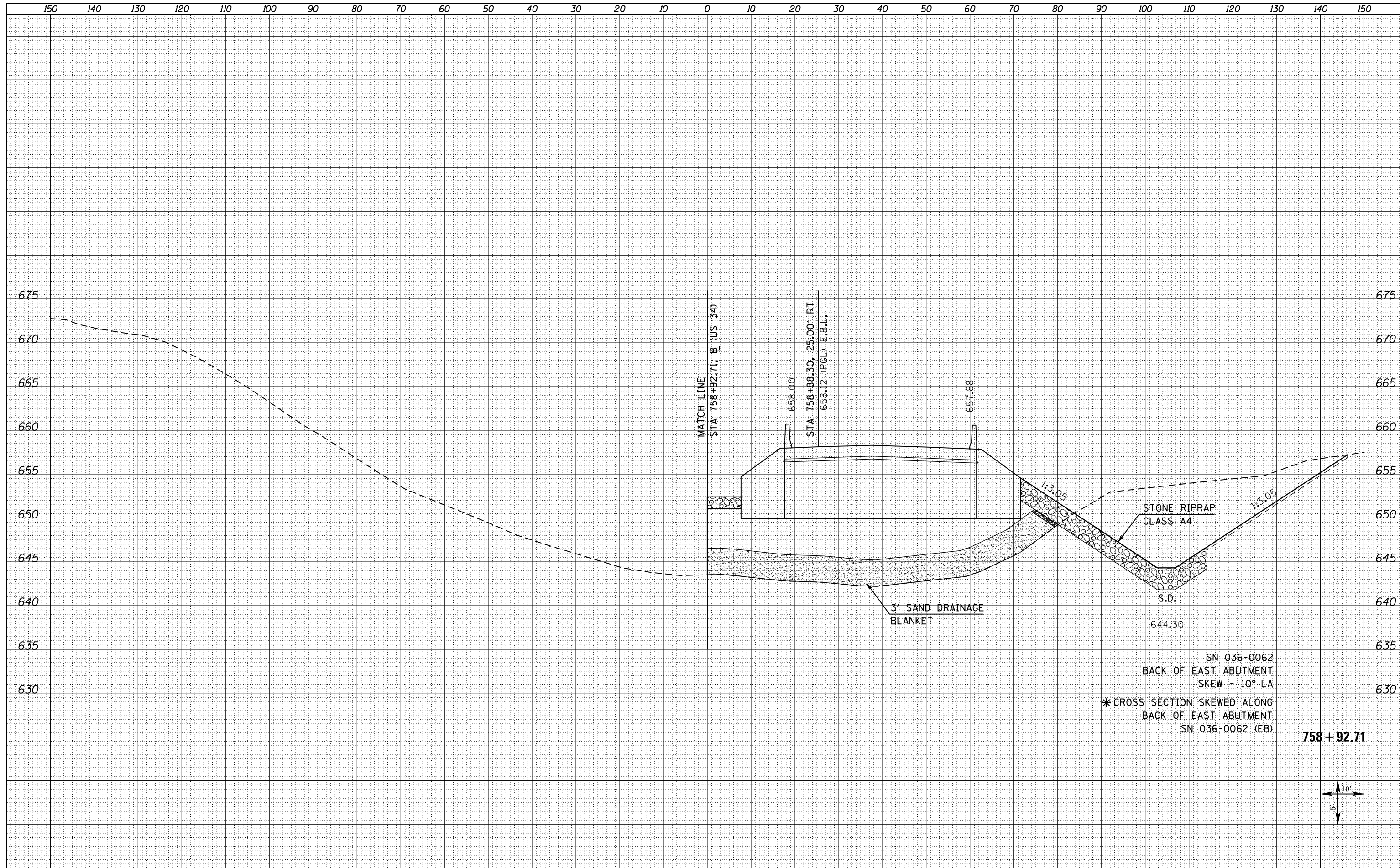
**CROSS SECTIONS  
US ROUTE 34**

SCALE: NOTED SHEET NO. 157 OF 209 SHEETS STA. 758+87.28 TO STA. 758+87.28

F.A.P. RTE.	SECTION	COUNTY	TOTAL SHEETS	SHEET NO.
313	7-2 ; 6-1	HENDERSON	976	755
CONTRACT NO. 68409				
ILLINOIS FED. AID PROJECT				

DATE	
BY	
FINAL SURVEY	SURVEYED
NOTE BOOK	PLOTTED
NO.	TEMPLATE
	AREAS CHECKED

DATE	
BY	
ORIGINAL SURVEY	SURVEYED
NOTE BOOK	PLOTTED
NO.	TEMPLATE
	AREAS CHECKED

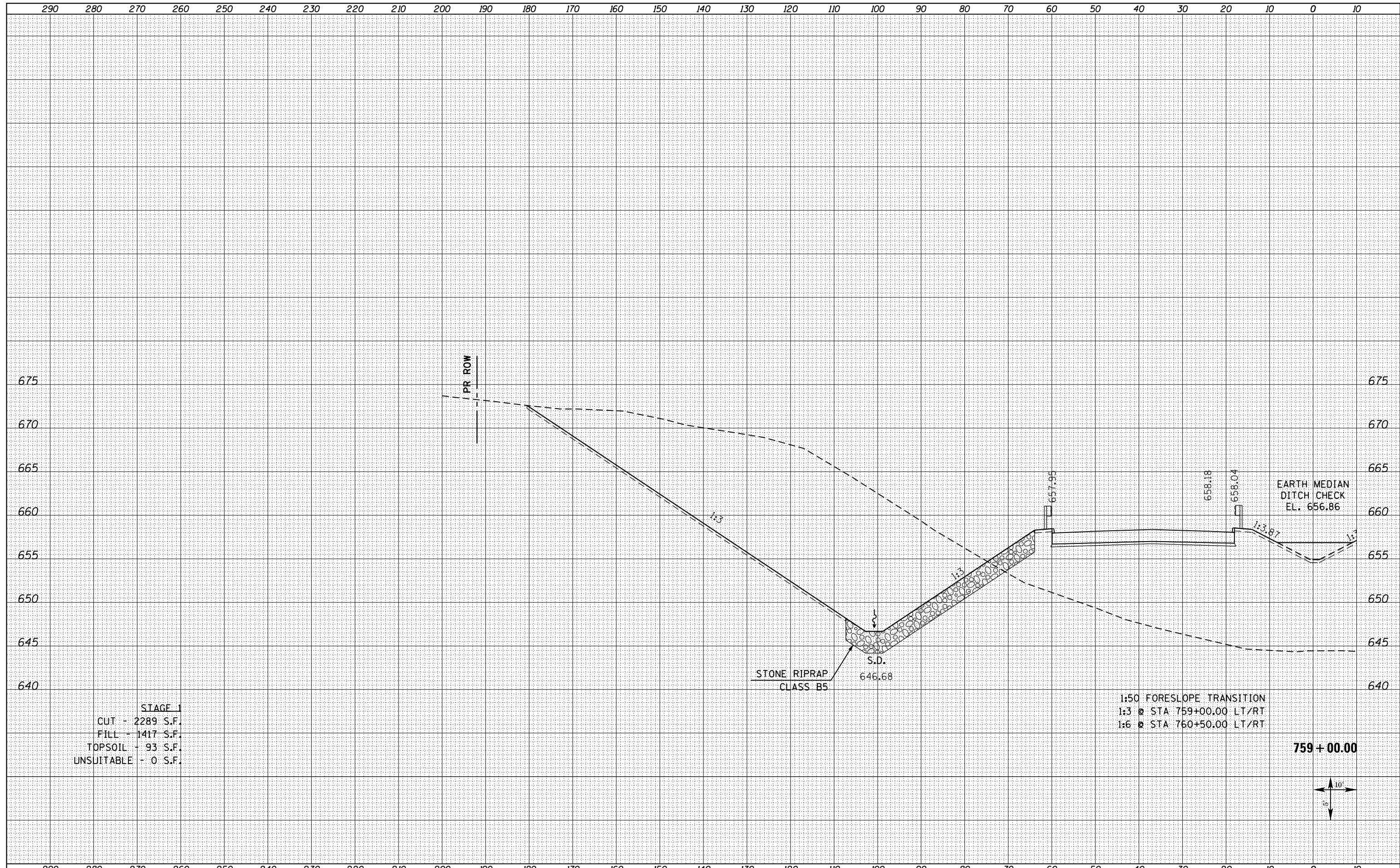


FILE NAME = D468409-SHT-XSHT-US34-B.dgn	USER NAME = danw	DESIGNED - DBS	REVISED -	<b>STATE OF ILLINOIS DEPARTMENT OF TRANSPORTATION</b>	<b>CROSS SECTIONS US ROUTE 34</b>		F.A.P. RTE. 313	SECTION 7-2 ; 6-1	COUNTY HENDERSON	TOTAL SHEETS 976	SHEET NO. 756	
	PLOT SCALE = 20.0000' / in.	CHECKED - CSB	REVISED -		SCALE: NOTED	SHEET NO. 158 OF 209 SHEETS	STA. 758+92.71 TO STA. 758+92.71	CONTRACT NO. 68409				
	PLOT DATE = 10/16/2012	DATE - 10/2012	REVISED -		ILLINOIS FED. AID PROJECT							



DATE	
BY	
FINAL SURVEY	SURVEYED
NOTE BOOK	PLOTTED
NO.	TEMPLATE
	AREAS CHECKED

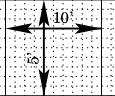
DATE	
BY	
ORIGINAL SURVEY	SURVEYED
NOTE BOOK	PLOTTED
NO.	TEMPLATE
	AREAS CHECKED



STAGE 1  
 CUT - 2289 S.F.  
 FILL - 1417 S.F.  
 TOPSOIL - 93 S.F.  
 UNSUITABLE - 0 S.F.

1:50 FORESLOPE TRANSITION  
 1:3 @ STA 759+00.00 LT/RT  
 1:6 @ STA 760+50.00 LT/RT

759 + 00.00

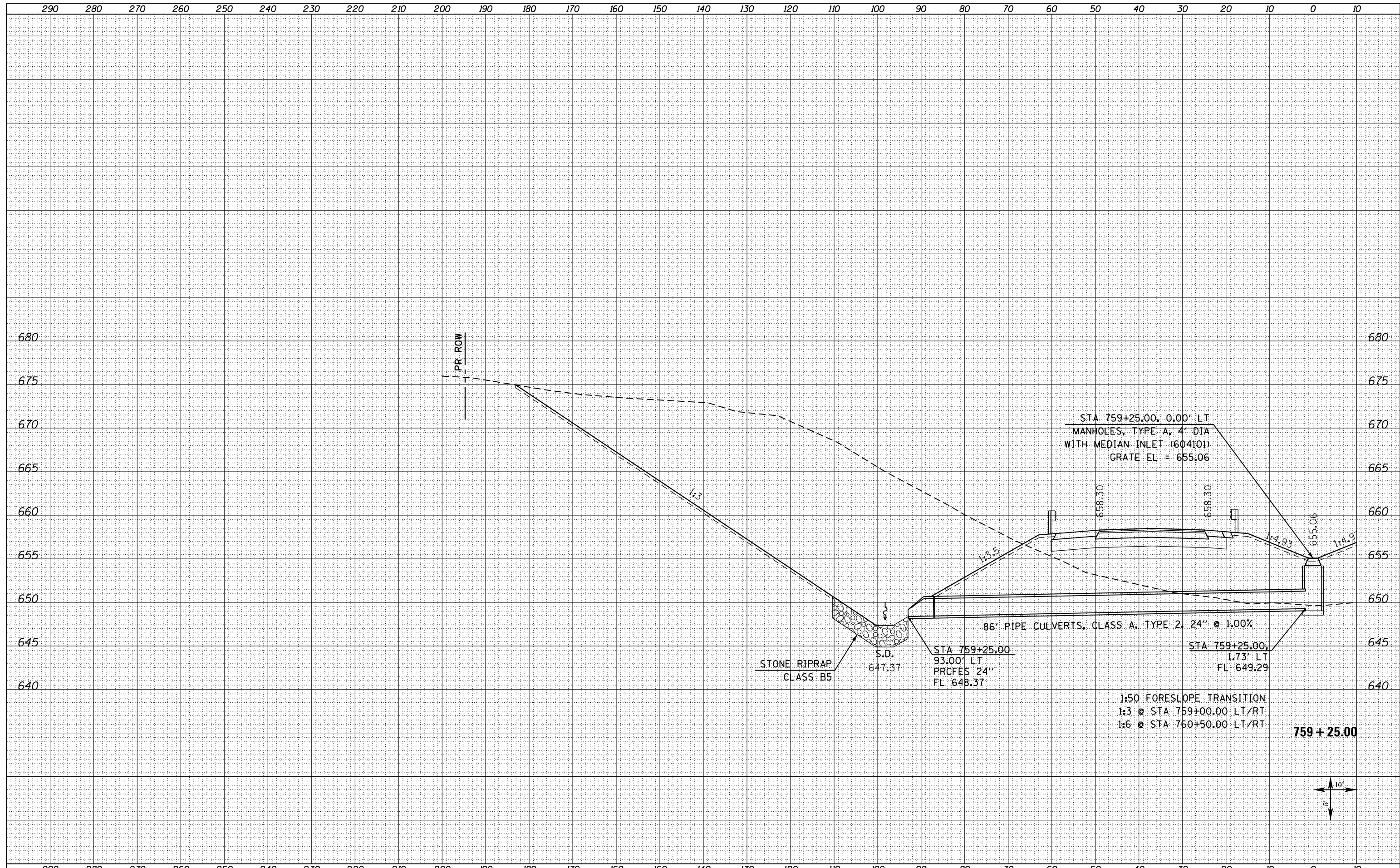


FILE NAME = D468409-SHT-XSHT-US34-B.dgn	USER NAME = danw	DESIGNED - DBS	REVISD -	<b>STATE OF ILLINOIS</b> <b>DEPARTMENT OF TRANSPORTATION</b>	<b>CROSS SECTIONS</b> <b>US ROUTE 34</b>		F.A.P. RTE. 313	SECTION 7-2 ; 6-1	COUNTY HENDERSON	TOTAL SHEETS 976	SHEET NO. 757	
	PLOT SCALE = 20.0000' / in.	CHECKED - CSB	REVISD -		SCALE: NOTED	SHEET NO. 159L OF 209 SHEETS	STA. 759+00.00 TO STA. 759+00.00	CONTRACT NO. 68409				
	PLOT DATE = 10/16/2012	DATE - 10/2012	REVISD -		ILLINOIS FED. AID PROJECT							



DATE	
BY	
SURVEYED	
PLOTTED	
TEMPLATE	
AREAS	
CHECKED	
FINAL SURVEY	
NOTE BOOK	
NO.	

DATE	
BY	
SURVEYED	
PLOTTED	
TEMPLATE	
AREAS	
CHECKED	
ORIGINAL SURVEY	
NOTE BOOK	
NO.	



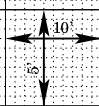
FILE NAME = D468409-SHT-XSHT-US34-B.dgn  
 USER NAME = danw  
 PLOT SCALE = 20.0000' / in.  
 PLOT DATE = 10/16/2012

DESIGNED - DBS	REVISD -
DRAWN - PSBA	REVISD -
CHECKED - CSB	REVISD -
DATE - 10/2012	REVISD -

**STATE OF ILLINOIS  
 DEPARTMENT OF TRANSPORTATION**

**CROSS SECTIONS  
 US ROUTE 34**  
 SCALE: NOTED SHEET NO. 160L OF 209 SHEETS STA. 759+25.00 TO STA. 759+25.00

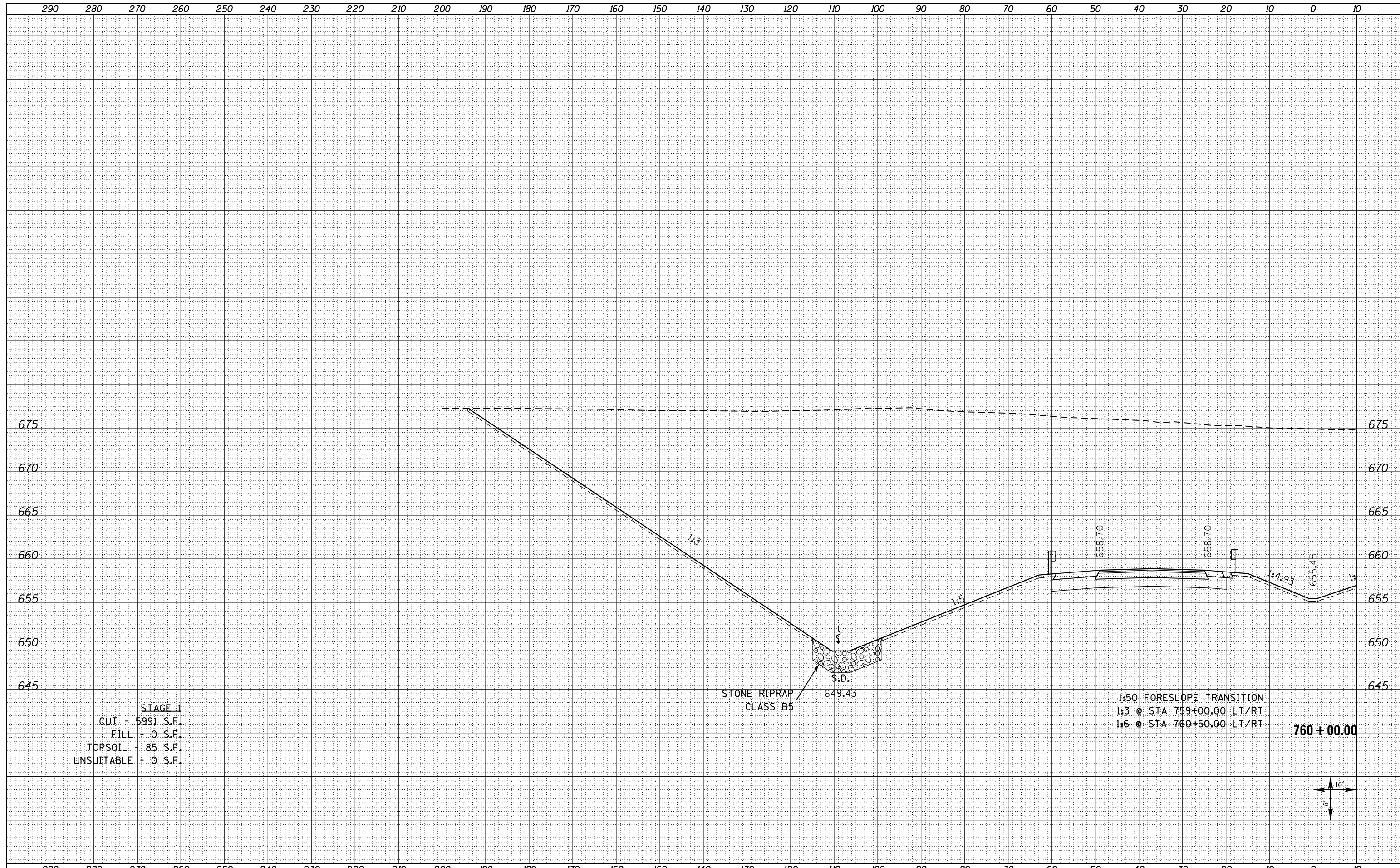
F.A.P. RTE.	SECTION	COUNTY	TOTAL SHEETS	SHEET NO.
313	7-2 ; 6-1	HENDERSON	976	759
CONTRACT NO. 68409				
ILLINOIS FED. AID PROJECT				





DATE	
BY	
SURVEYED	
PLOTTED	
TEMPLATE	
AREAS	
CHECKED	
FINAL SURVEY	
NOTE BOOK	
NO.	

DATE	
BY	
SURVEYED	
PLOTTED	
TEMPLATE	
AREAS	
CHECKED	
ORIGINAL SURVEY	
NOTE BOOK	
NO.	



STAGE 1  
 CUT - 5991 S.F.  
 FILL - 0 S.F.  
 TOPSOIL - 85 S.F.  
 UNSUITABLE - 0 S.F.

STONE RIPRAP  
 CLASS B5

1:50 FORESLOPE TRANSITION  
 1:3 @ STA 759+00.00 LT/RT  
 1:6 @ STA 760+50.00 LT/RT

760 + 00.00

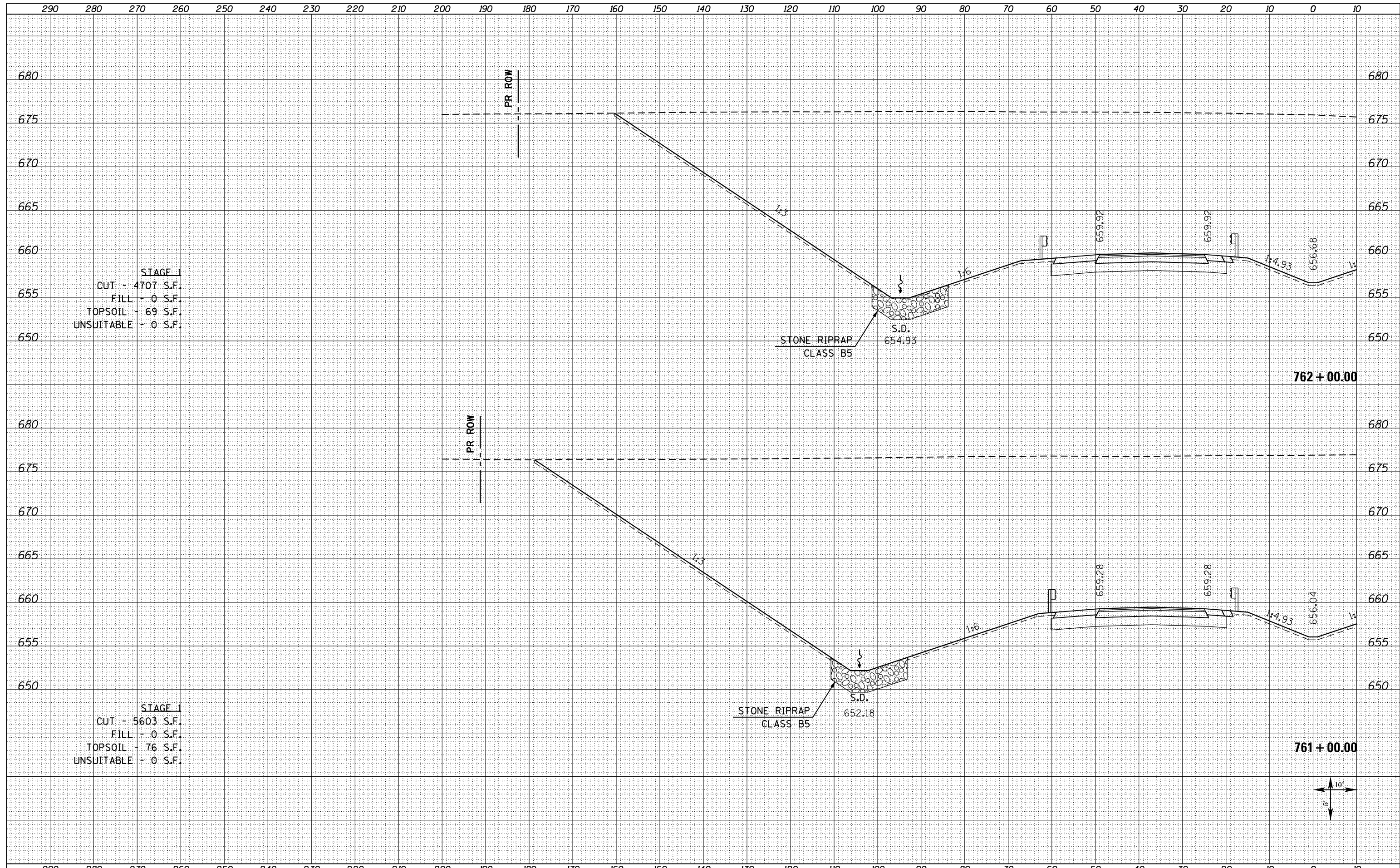


FILE NAME = D468409-SHT-XSHT-US34-B.dgn	USER NAME = danw	DESIGNED - DBS	REVISED -	<b>STATE OF ILLINOIS</b> <b>DEPARTMENT OF TRANSPORTATION</b>	<b>CROSS SECTIONS</b> <b>US ROUTE 34</b>		F.A.P. RTE. 313	SECTION 7-2 ; 6-1	COUNTY HENDERSON	TOTAL SHEETS 976	SHEET NO. 761
PLOT SCALE = 20.0000' / in.	CHECKED - CSB	REVISED -	CONTRACT NO. 68409								
PLOT DATE = 10/16/2012	DATE - 10/2012	REVISED -	ILLINOIS FED. AID PROJECT								
SCALE: NOTED			SHEET NO. 161L OF 209 SHEETS				STA. 760+00.00 TO STA. 760+00.00				



DATE	
BY	
FINAL SURVEY	
SURVEYED	
PLOTTED	
TEMPLATE	
NOTE BOOK	
AREAS CHECKED	
NO.	

DATE	
BY	
ORIGINAL SURVEY	
SURVEYED	
PLOTTED	
TEMPLATE	
NOTE BOOK	
AREAS CHECKED	
NO.	



STAGE 1  
 CUT - 4707 S.F.  
 FILL - 0 S.F.  
 TOPSOIL - 69 S.F.  
 UNSUITABLE - 0 S.F.

STAGE 1  
 CUT - 5603 S.F.  
 FILL - 0 S.F.  
 TOPSOIL - 76 S.F.  
 UNSUITABLE - 0 S.F.

FILE NAME = D468409-SHT-XSHT-US34-B.dgn  
 USER NAME = danw  
 PLOT SCALE = 20.0000' / in.  
 PLOT DATE = 10/16/2012

DESIGNED - DBS	REVISED -
DRAWN - PSBA	REVISED -
CHECKED - CSB	REVISED -
DATE - 10/2012	REVISED -

STATE OF ILLINOIS  
 DEPARTMENT OF TRANSPORTATION

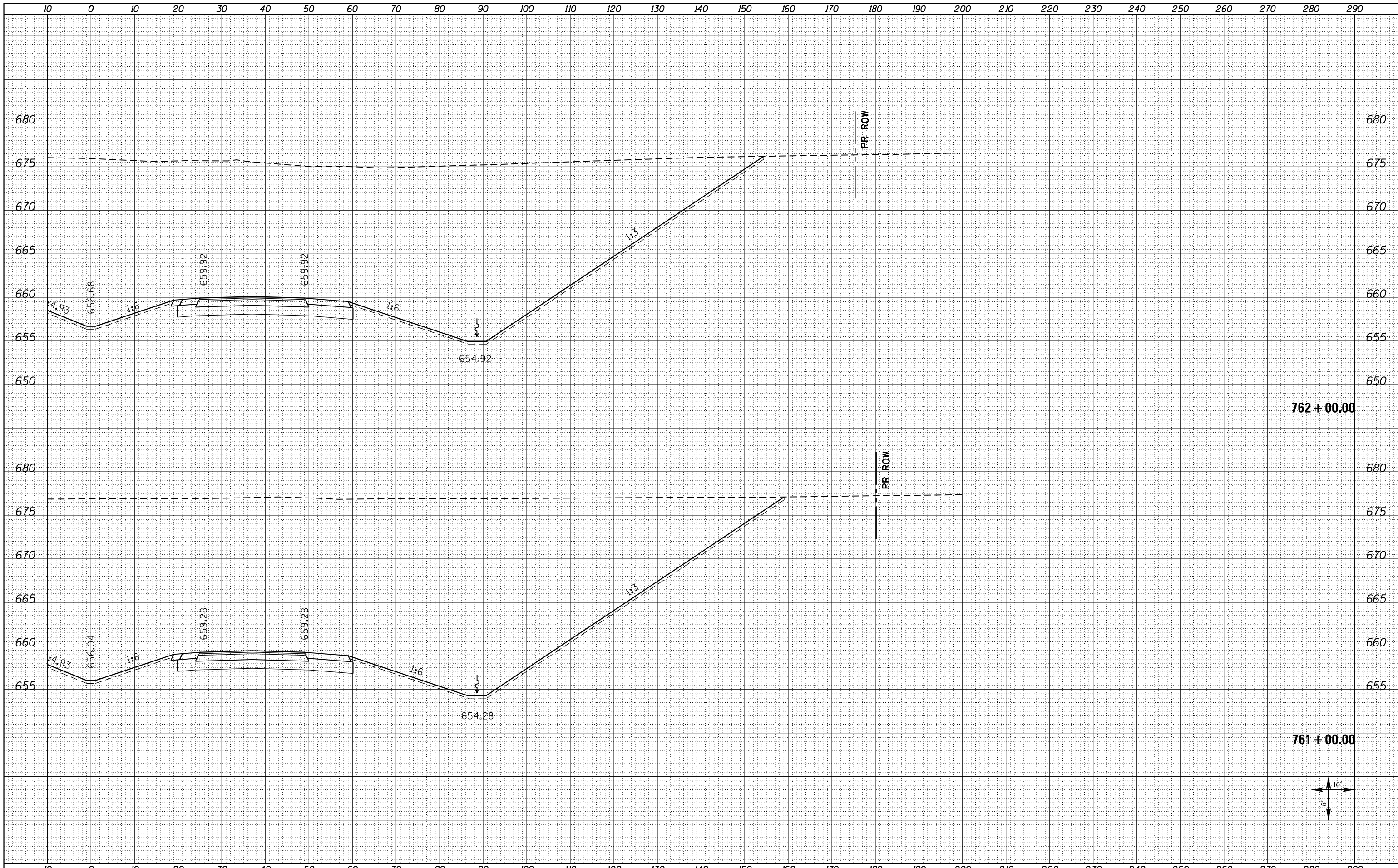
CROSS SECTIONS  
 US ROUTE 34

SCALE: NOTED SHEET NO. 162L OF 209 SHEETS STA. 761+00.00 TO STA. 762+00.00

F.A.P. RTE.	SECTION	COUNTY	TOTAL SHEETS	SHEET NO.
313	7-2 ; 6-1	HENDERSON	976	763
CONTRACT NO. 68409				
ILLINOIS FED. AID PROJECT				

DATE	
BY	
FINAL SURVEY NO.	
SURVEYED	
PLOTTED	
TEMPLATE	
AREAS CHECKED	

DATE	
BY	
ORIGINAL SURVEY NO.	
SURVEYED	
PLOTTED	
TEMPLATE	
AREAS CHECKED	



FILE NAME = D468409-SHT-XSHT-US34-B.dgn

USER NAME = danw  
 PLOT SCALE = 20.0000' / in.  
 PLOT DATE = 10/16/2012

DESIGNED - DBS  
 DRAWN - PSBA  
 CHECKED - CSB  
 DATE - 10/2012

REVISED -  
 REVISED -  
 REVISED -  
 REVISED -

**STATE OF ILLINOIS  
 DEPARTMENT OF TRANSPORTATION**

**CROSS SECTIONS  
 US ROUTE 34**

SCALE: NOTED SHEET NO. 162R OF 209 SHEETS STA. 761+00.00 TO STA. 762+00.00

F.A.P. RTE.	SECTION	COUNTY	TOTAL SHEETS	SHEET NO.
313	7-2 ; 6-1	HENDERSON	976	764
CONTRACT NO. 68409				
ILLINOIS FED. AID PROJECT				





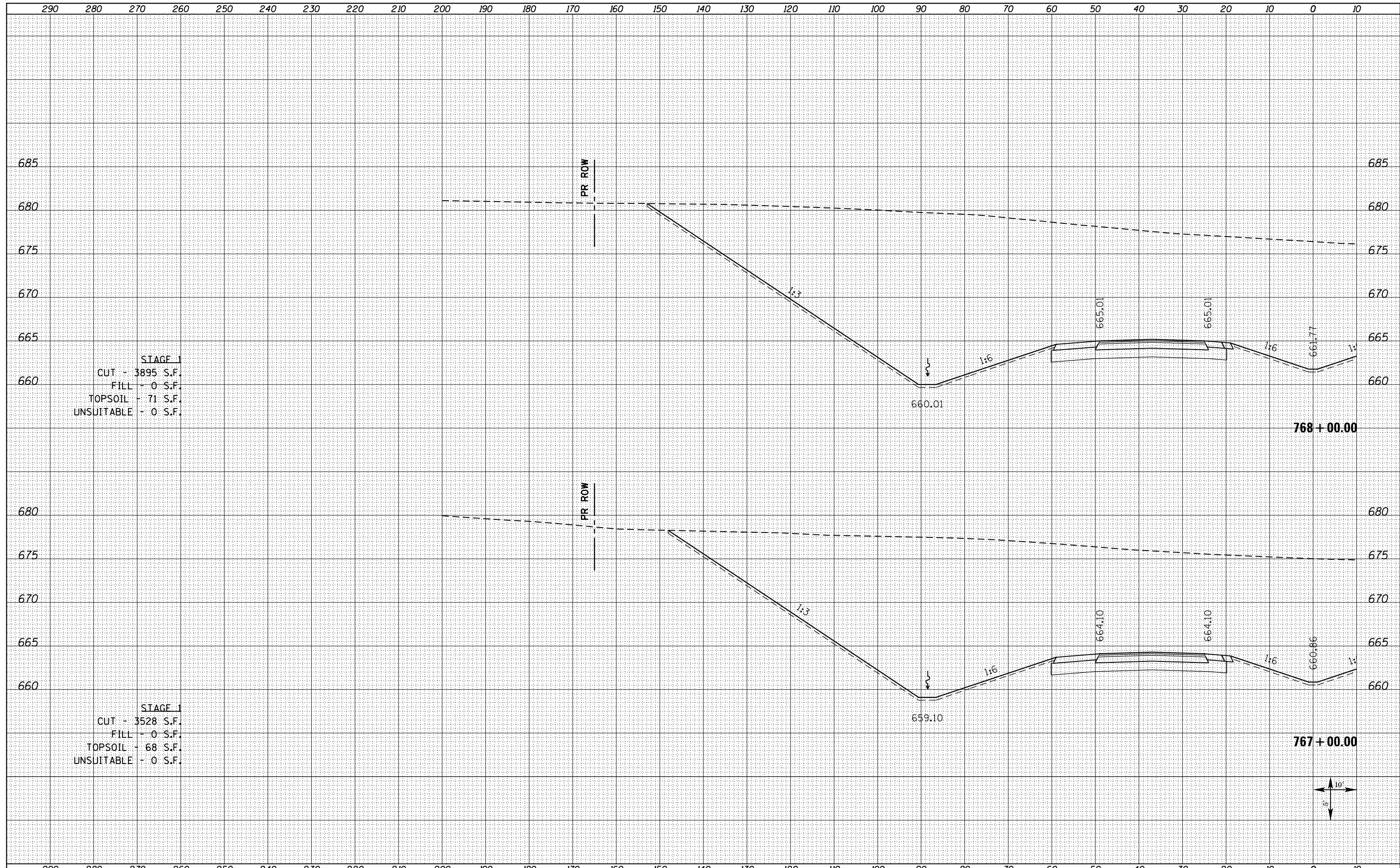






DATE	
BY	
SURVEYED	
PLOTTED	
TEMPLATE	
AREAS CHECKED	
FINAL SURVEY NOTE BOOK NO.	

DATE	
BY	
SURVEYED	
PLOTTED	
TEMPLATE	
AREAS CHECKED	
ORIGINAL SURVEY NOTE BOOK NO.	



STAGE 1  
 CUT - 3895 S.F.  
 FILL - 0 S.F.  
 TOPSOIL - 71 S.F.  
 UNSUITABLE - 0 S.F.

STAGE 1  
 CUT - 3528 S.F.  
 FILL - 0 S.F.  
 TOPSOIL - 68 S.F.  
 UNSUITABLE - 0 S.F.

FILE NAME = D468409-SHT-XSHT-US34-B.dgn

USER NAME = danw	DESIGNED - DBS	REVISED -
	DRAWN - PSBA	REVISED -
PLOT SCALE = 20.0000' / in.	CHECKED - CSB	REVISED -
PLOT DATE = 10/16/2012	DATE - 10/2012	REVISED -

STATE OF ILLINOIS  
 DEPARTMENT OF TRANSPORTATION

CROSS SECTIONS  
 US ROUTE 34

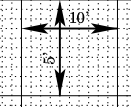
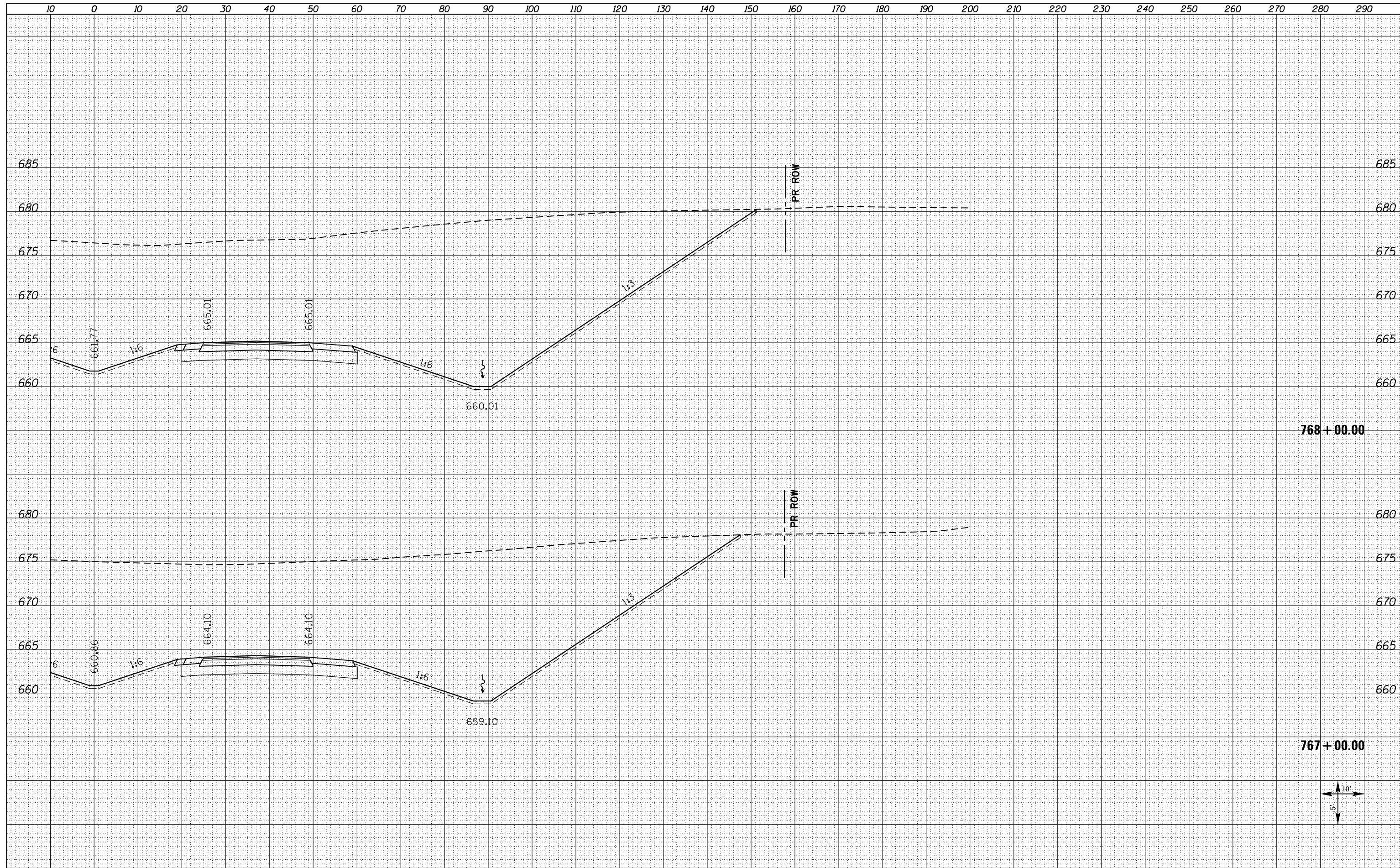
SCALE: NOTED SHEET NO. 165L OF 209 SHEETS STA. 767+00.00 TO STA. 768+00.00

F.A.P. RTE.	SECTION	COUNTY	TOTAL SHEETS	SHEET NO.
313	7-2 ; 6-1	HENDERSON	976	769
CONTRACT NO. 68409				

ILLINOIS FED. AID PROJECT

DATE	
BY	
FINAL SURVEY	SURVEYED
NOTE BOOK	PLOTTED
NO.	TEMPLATE
	AREAS CHECKED
	AREAS CHECKED

DATE	
BY	
ORIGINAL SURVEY	SURVEYED
NOTE BOOK	PLOTTED
NO.	TEMPLATE
	AREAS CHECKED
	AREAS CHECKED



FILE NAME = D468409-SHT-XSHT-US34-B.dgn

USER NAME = danw	DESIGNED - DBS	REVISED -
	DRAWN - PSBA	REVISED -
PLOT SCALE = 20.0000' / in.	CHECKED - CSB	REVISED -
PLOT DATE = 10/16/2012	DATE - 10/2012	REVISED -

**STATE OF ILLINOIS  
DEPARTMENT OF TRANSPORTATION**

**CROSS SECTIONS  
US ROUTE 34**

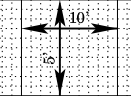
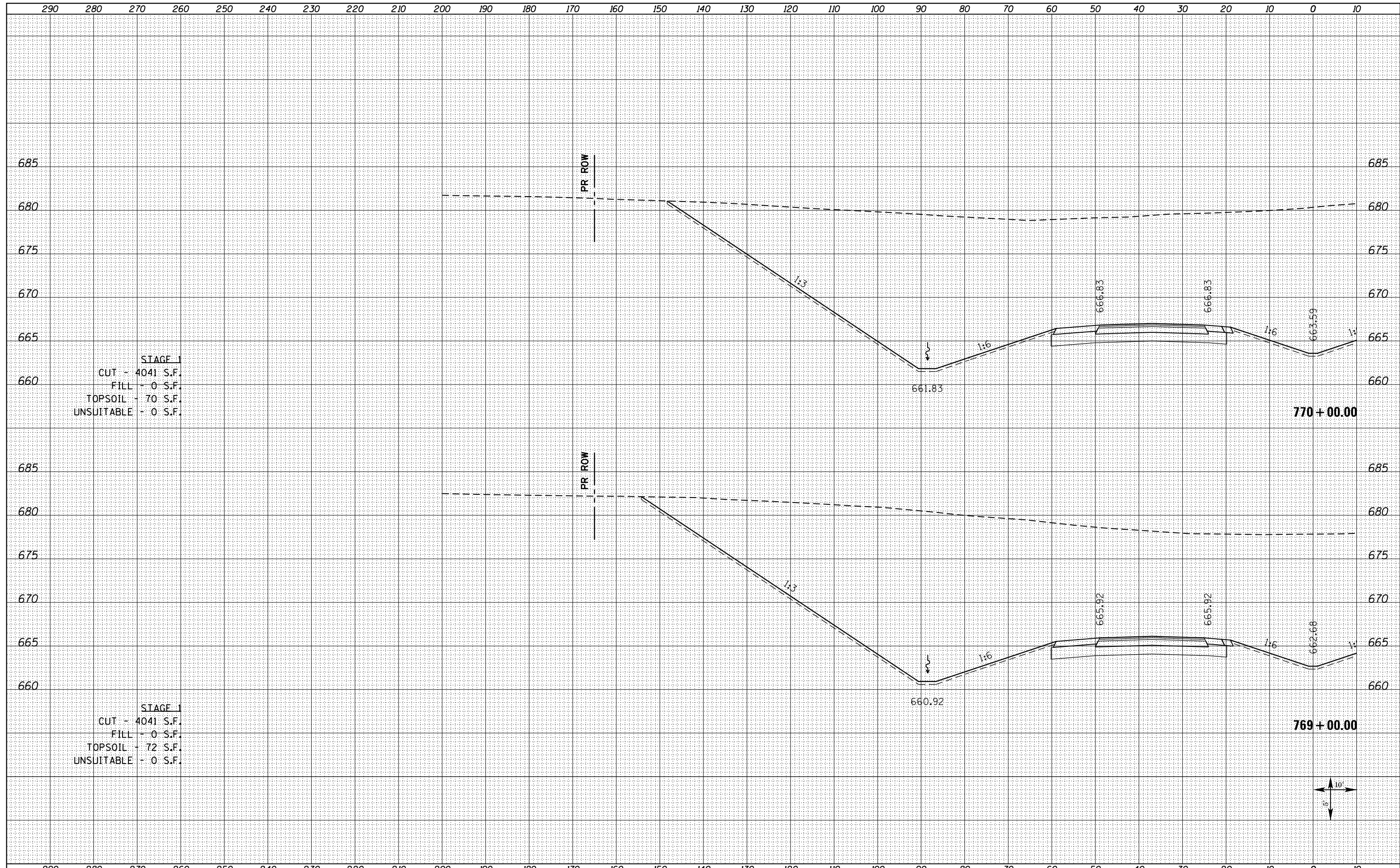
SCALE: NOTED      SHEET NO. 165R OF 209 SHEETS      STA. 767+00.00 TO STA. 768+00.00

F.A.P. RTE.	SECTION	COUNTY	TOTAL SHEETS	SHEET NO.
313	7-2 ; 6-1	HENDERSON	976	770
CONTRACT NO. 68409				

ILLINOIS FED. AID PROJECT

DATE	
BY	
SURVEYED	
PLOTTED	
TEMPLATE	
AREAS CHECKED	
FINAL SURVEY	
NOTE BOOK	
NO.	

DATE	
BY	
SURVEYED	
PLOTTED	
TEMPLATE	
AREAS CHECKED	
ORIGINAL SURVEY	
NOTE BOOK	
NO.	







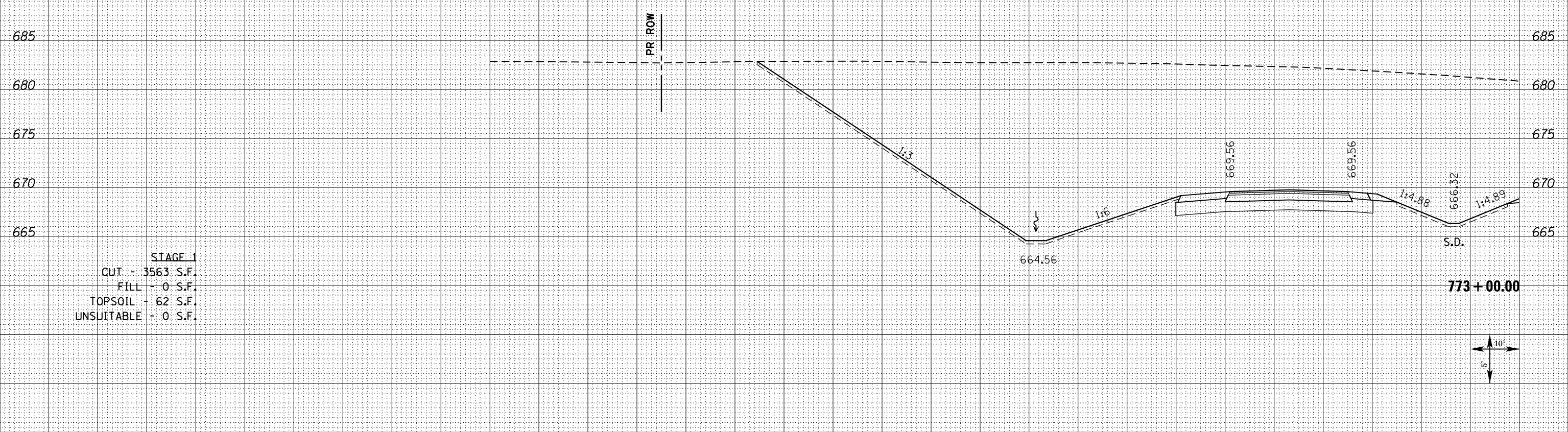




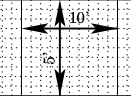
290 280 270 260 250 240 230 220 210 200 190 180 170 160 150 140 130 120 110 100 90 80 70 60 50 40 30 20 10 0 10

DATE	
BY	
FINAL SURVEY NO.	
SURVEYED PLOTTED	
NOTE BOOK	
AREAS CHECKED	

DATE	
BY	
ORIGINAL SURVEY NO.	
SURVEYED PLOTTED	
NOTE BOOK	
AREAS CHECKED	



STAGE 1  
 CUT - 3563 S.F.  
 FILL - 0 S.F.  
 TOPSOIL - 62 S.F.  
 UNSUITABLE - 0 S.F.



FILE NAME = D468409-SHT-XSHT-US34-B.dgn

USER NAME = danw	DESIGNED - DBS	REVISED -
PLOT SCALE = 20.0000' / in.	DRAWN - PSBA	REVISED -
PLOT DATE = 10/16/2012	CHECKED - CSB	REVISED -
	DATE - 10/2012	REVISED -

**STATE OF ILLINOIS  
 DEPARTMENT OF TRANSPORTATION**

**CROSS SECTIONS  
 US ROUTE 34**

SCALE: NOTED SHEET NO. 168L OF 209 SHEETS STA. 773+00.00 TO STA. 773+00.00

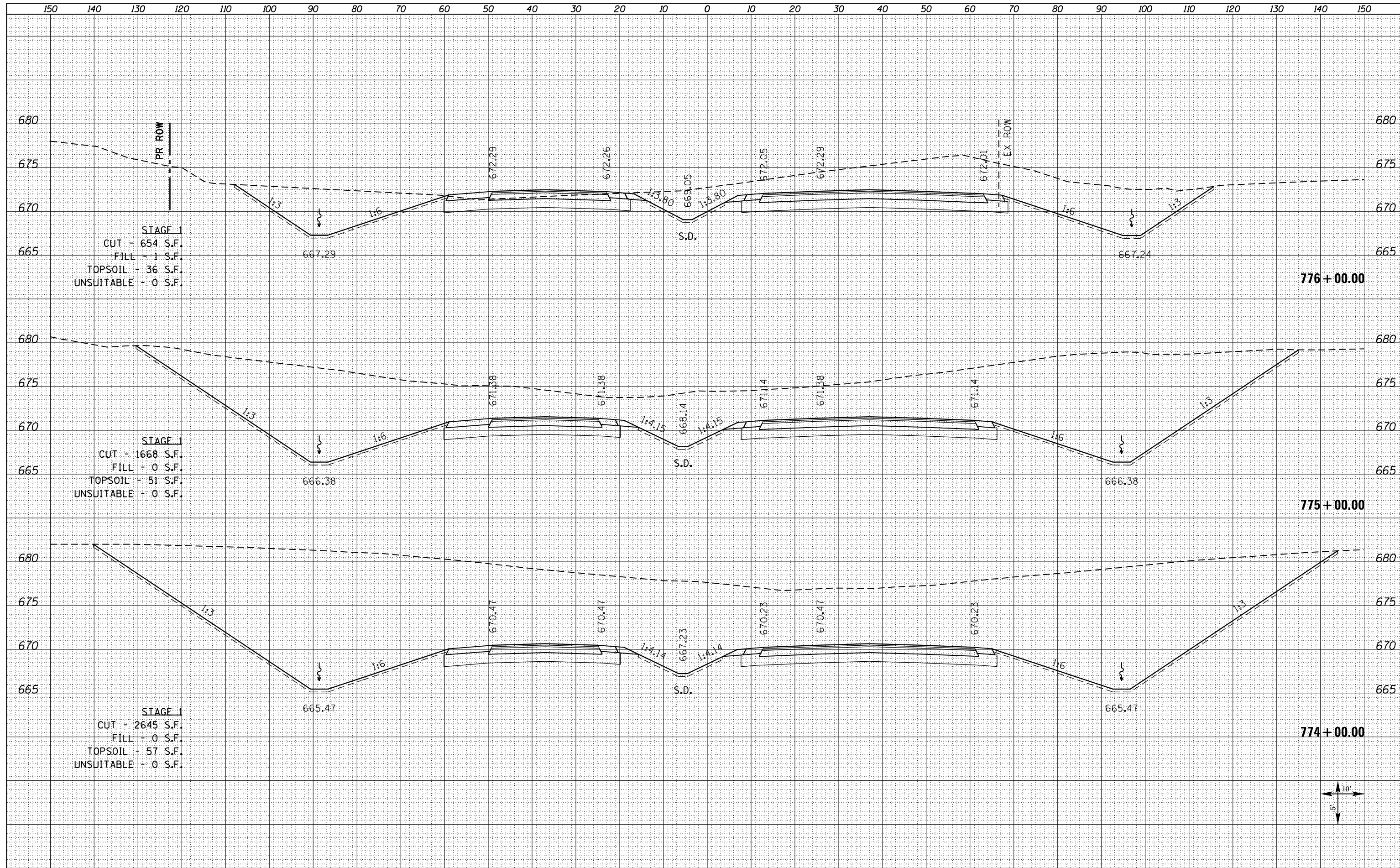
F.A.P. RTE.	SECTION	COUNTY	TOTAL SHEETS	SHEET NO.
313	7-2 ; 6-1	HENDERSON	976	775
CONTRACT NO. 68409				

ILLINOIS FED. AID PROJECT



DATE	
BY	
FINISHED SURVEY	
PLOTTED	
TEMPLATE	
NOTE BOOK	
AREAS CHECKED	
NO.	

DATE	
BY	
ORIGINAL SURVEY	
PLOTTED	
TEMPLATE	
NOTE BOOK	
AREAS CHECKED	
NO.	



FILE NAME = D468409-SHT-XSHT-US34-B.dgn  
 USER NAME = danw  
 PLOT SCALE = 20.0000' / in.  
 PLOT DATE = 10/16/2012

DESIGNED - DBS	REVISED -
DRAWN - PSBA	REVISED -
CHECKED - CSB	REVISED -
DATE - 10/2012	REVISED -

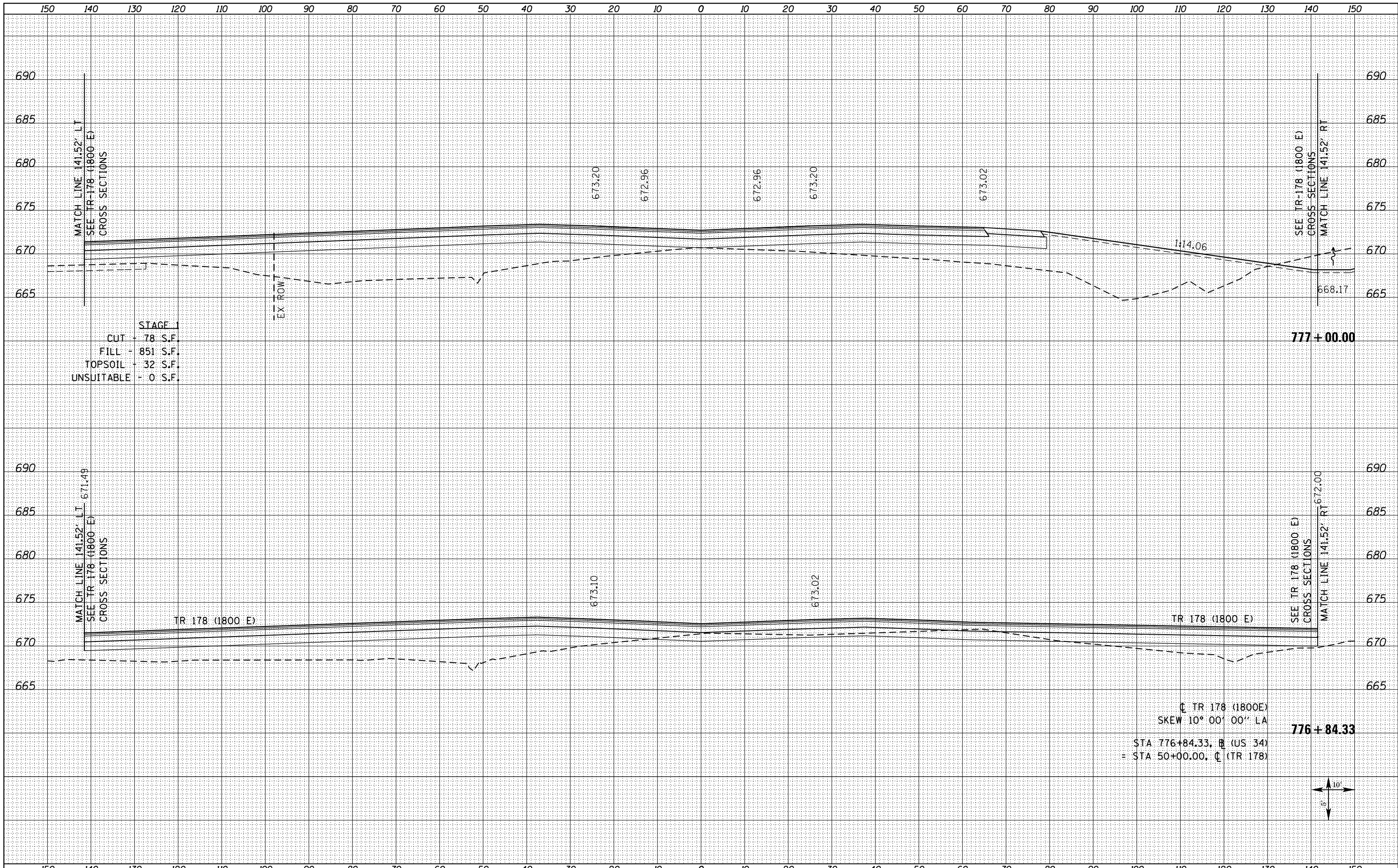
**STATE OF ILLINOIS  
 DEPARTMENT OF TRANSPORTATION**

**CROSS SECTIONS  
 US ROUTE 34**  
 SCALE: NOTED SHEET NO. 169 OF 209 SHEETS STA. 774+00.00 TO STA. 776+00.00

F.A.P. RTE.	SECTION	COUNTY	TOTAL SHEETS	SHEET NO.
313	7-2 ; 6-1	HENDERSON	976	777
				CONTRACT NO. 68409
ILLINOIS FED. AID PROJECT				

BY	DATE
SURVEYED	
PLOTTED	
TEMPLATE	
AREAS CHECKED	
NO.	

BY	DATE
SURVEYED	
PLOTTED	
TEMPLATE	
AREAS CHECKED	
NO.	



FILE NAME = D468409-SHT-XSHT-US34-B.dgn

USER NAME = danw	DESIGNED - DBS	REVISED -
	DRAWN - PSBA	REVISED -
PLOT SCALE = 20.0000' / in.	CHECKED - CSB	REVISED -
PLOT DATE = 10/16/2012	DATE - 10/2012	REVISED -

**STATE OF ILLINOIS  
 DEPARTMENT OF TRANSPORTATION**

**CROSS SECTIONS  
 US ROUTE 34**

SCALE: NOTED SHEET NO. 170 OF 209 SHEETS STA. 776+84.33 TO STA. 777+00.00

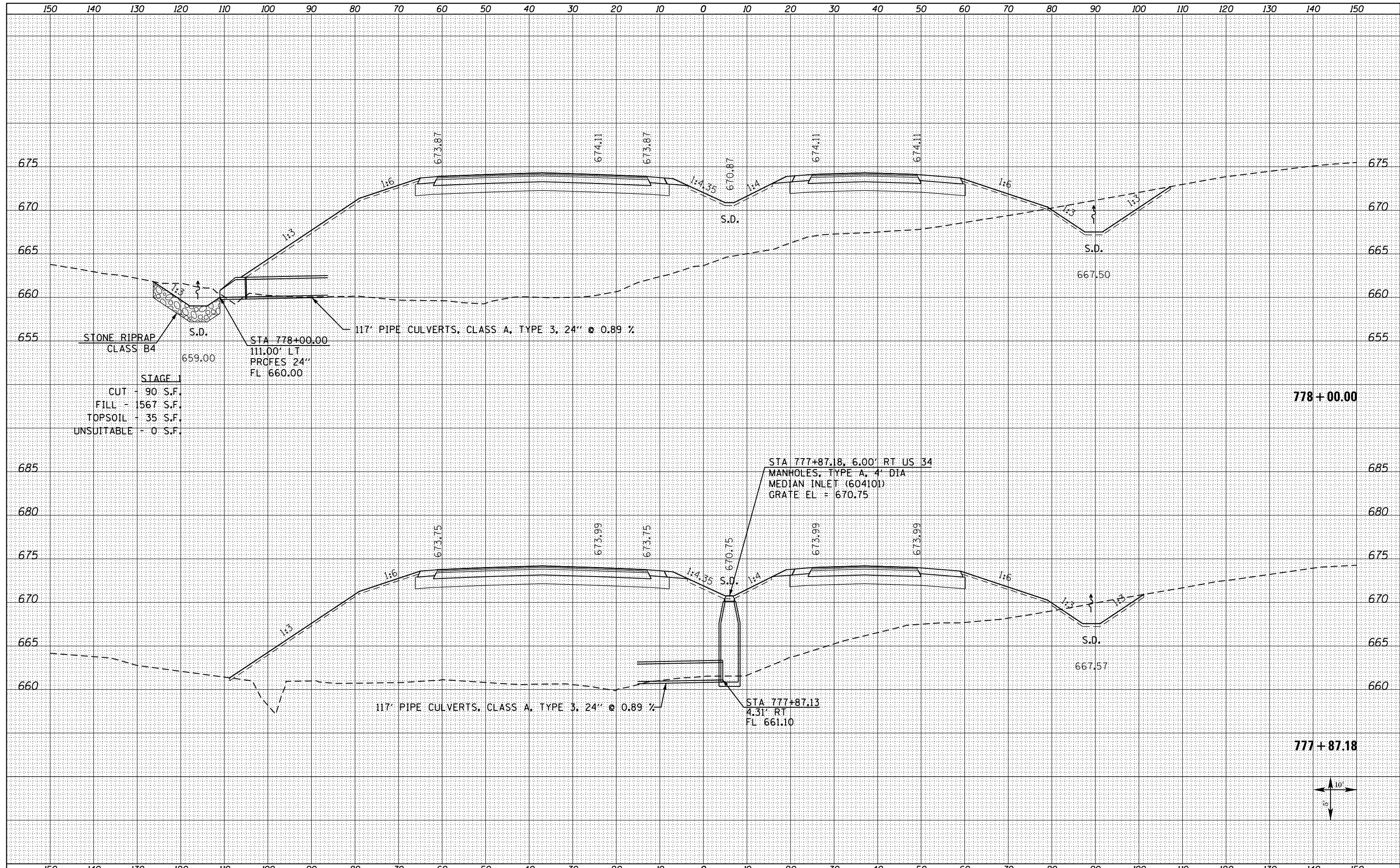
F.A.P. RTE.	SECTION	COUNTY	TOTAL SHEETS	SHEET NO.
313	7-2 ; 6-1	HENDERSON	976	778
				CONTRACT NO. 68409

ILLINOIS FED. AID PROJECT



BY	DATE
SURVEYED	
PLOTTED	
TEMPLATE	
AREAS CHECKED	
NO.	

BY	DATE
SURVEYED	
PLOTTED	
TEMPLATE	
AREAS CHECKED	
NO.	



STONE RIPRAP  
CLASS B4

S.D.

659.00

STA 778+00.00  
111.00' LT  
PROFES 24"  
FL 660.00

117' PIPE CULVERTS, CLASS A, TYPE 3, 24" @ 0.89 %

STAGE 1  
CUT - 90 S.F.  
FILL - 1567 S.F.  
TOPSOIL - 35 S.F.  
UNSUITABLE - 0 S.F.

STA 777+87.18, 6.00' RT US 34  
MANHOLES, TYPE A, 4' DIA  
MEDIAN INLET (604101)  
GRATE EL = 670.75

117' PIPE CULVERTS, CLASS A, TYPE 3, 24" @ 0.89 %

STA 777+87.13  
4.31' RT  
FL 661.10

778+00.00

777+87.18



FILE NAME =  
D468409-SHT-XSSHT-US34-C.dgn

USER NAME = zach1

PLOT SCALE = 20.0000' / in.

PLOT DATE = 10/16/2012

DESIGNED - DBS  
DRAWN - PSBA  
CHECKED - CSB  
DATE - 10/2012

REVISED -  
REVISED -  
REVISED -  
REVISED -

STATE OF ILLINOIS  
DEPARTMENT OF TRANSPORTATION

CROSS SECTIONS  
US ROUTE 34

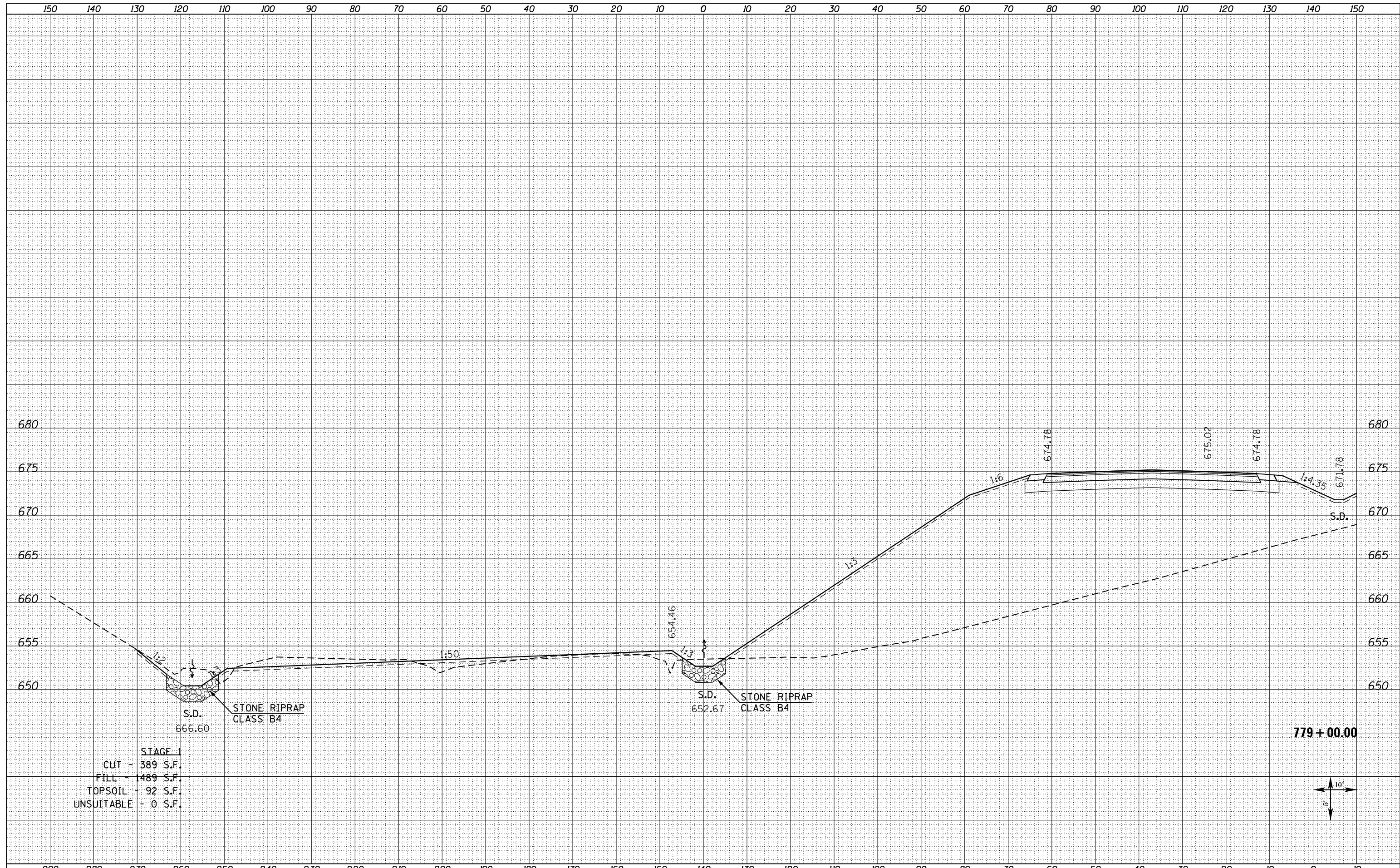
SCALE: NOTED SHEET NO. 171 OF 209 SHEETS STA. 777+87.18 TO STA. 778+00.00

F.A.P. RTE.	SECTION	COUNTY	TOTAL SHEETS	SHEET NO.
313	7-2 ; 6-1	HENDERSON	976	779
				CONTRACT NO. 68409

ILLINOIS FED. AID PROJECT

DATE	
BY	
SURVEYED	
PLOTTED	
TEMPLATE	
AREAS	
CHECKED	
FINAL SURVEY	
NOTE BOOK	
NO.	

DATE	
BY	
SURVEYED	
PLOTTED	
TEMPLATE	
AREAS	
CHECKED	
ORIGINAL SURVEY	
NOTE BOOK	
NO.	



STAGE 1  
 CUT - 389 S.F.  
 FILL - 1489 S.F.  
 TOPSOIL - 92 S.F.  
 UNSUITABLE - 0 S.F.

779 + 00.00



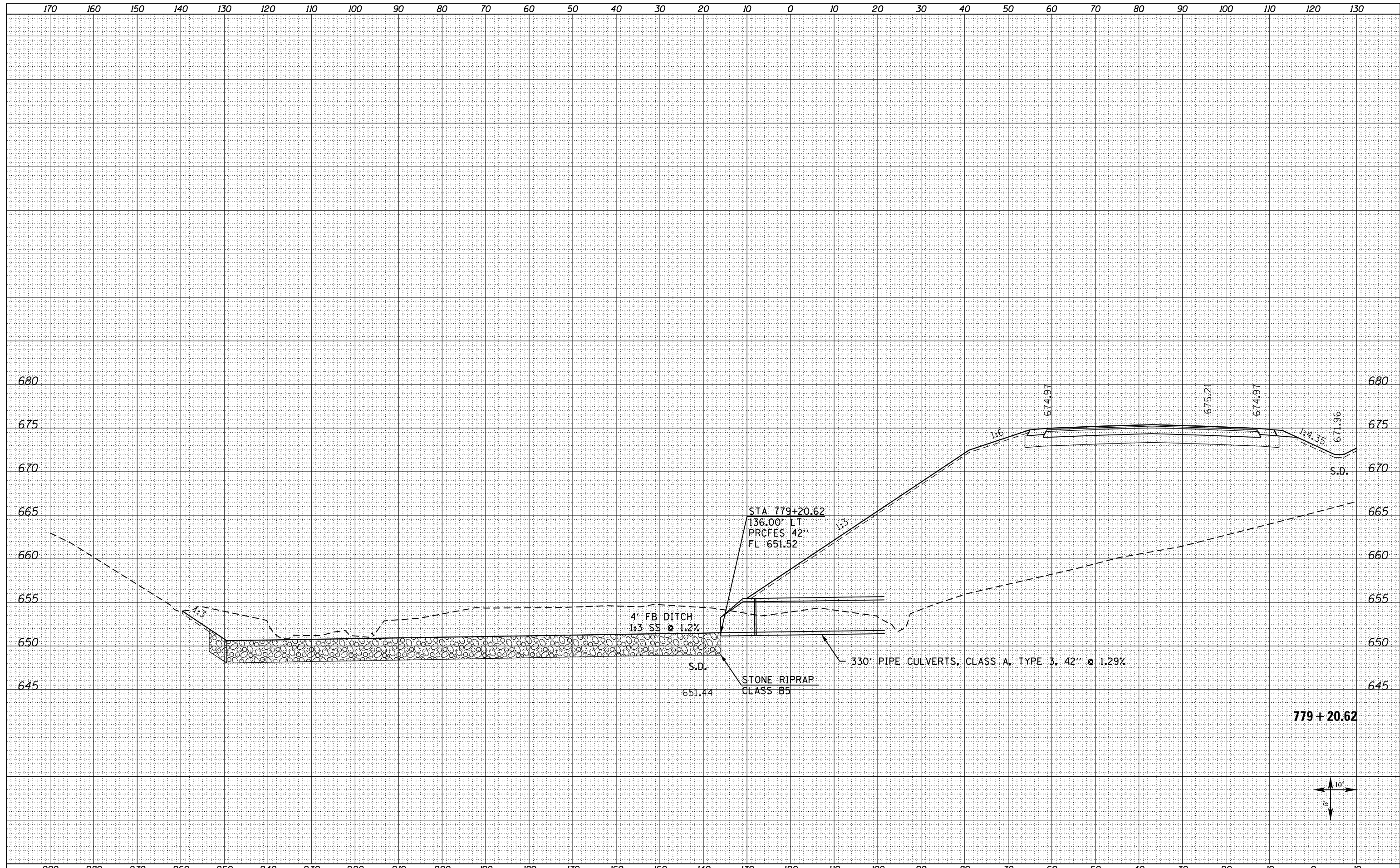
FILE NAME = D468409-SHT-XSHT-US34-C.dgn	USER NAME = zach1	DESIGNED - DBS	REVISED -	<b>STATE OF ILLINOIS DEPARTMENT OF TRANSPORTATION</b>	<b>CROSS SECTIONS US ROUTE 34</b>		F.A.P. RTE. 313	SECTION 7-2 ; 6-1	COUNTY HENDERSON	TOTAL SHEETS 976	SHEET NO. 780	
	PLOT SCALE = 20.0000' / in.	CHECKED - CSB	REVISED -		SCALE: NOTED	SHEET NO. 172L OF 209 SHEETS	STA. 779+00.00 TO STA. 779+00.00	CONTRACT NO. 68409				
	PLOT DATE = 10/16/2012	DATE - 10/2012	REVISED -		ILLINOIS FED. AID PROJECT							





DATE	
BY	
SURVEYED	
PLOTTED	
TEMPLATE	
AREAS	
CHECKED	
FINAL SURVEY	
NOTE BOOK	
NO.	

DATE	
BY	
SURVEYED	
PLOTTED	
TEMPLATE	
AREAS	
CHECKED	
ORIGINAL SURVEY	
NOTE BOOK	
NO.	



FILE NAME = D468409-SHT-XSHT-US34-C.dgn  
 USER NAME = zachl  
 PLOT SCALE = 20.0000' / in.  
 PLOT DATE = 10/16/2012

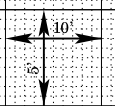
DESIGNED - DBS	REVISIED -
DRAWN - PSBA	REVISIED -
CHECKED - CSB	REVISIED -
DATE - 10/2012	REVISIED -

**STATE OF ILLINOIS  
 DEPARTMENT OF TRANSPORTATION**

**CROSS SECTIONS  
 US ROUTE 34**  
 SCALE: NOTED SHEET NO. 173L OF 209 SHEETS STA. 779+20.62 TO STA. 779+20.62

F.A.P. RTE.	SECTION	COUNTY	TOTAL SHEETS	SHEET NO.
313	7-2 ; 6-1	HENDERSON	976	782
CONTRACT NO. 68409				
ILLINOIS FED. AID PROJECT				

**779 + 20.62**













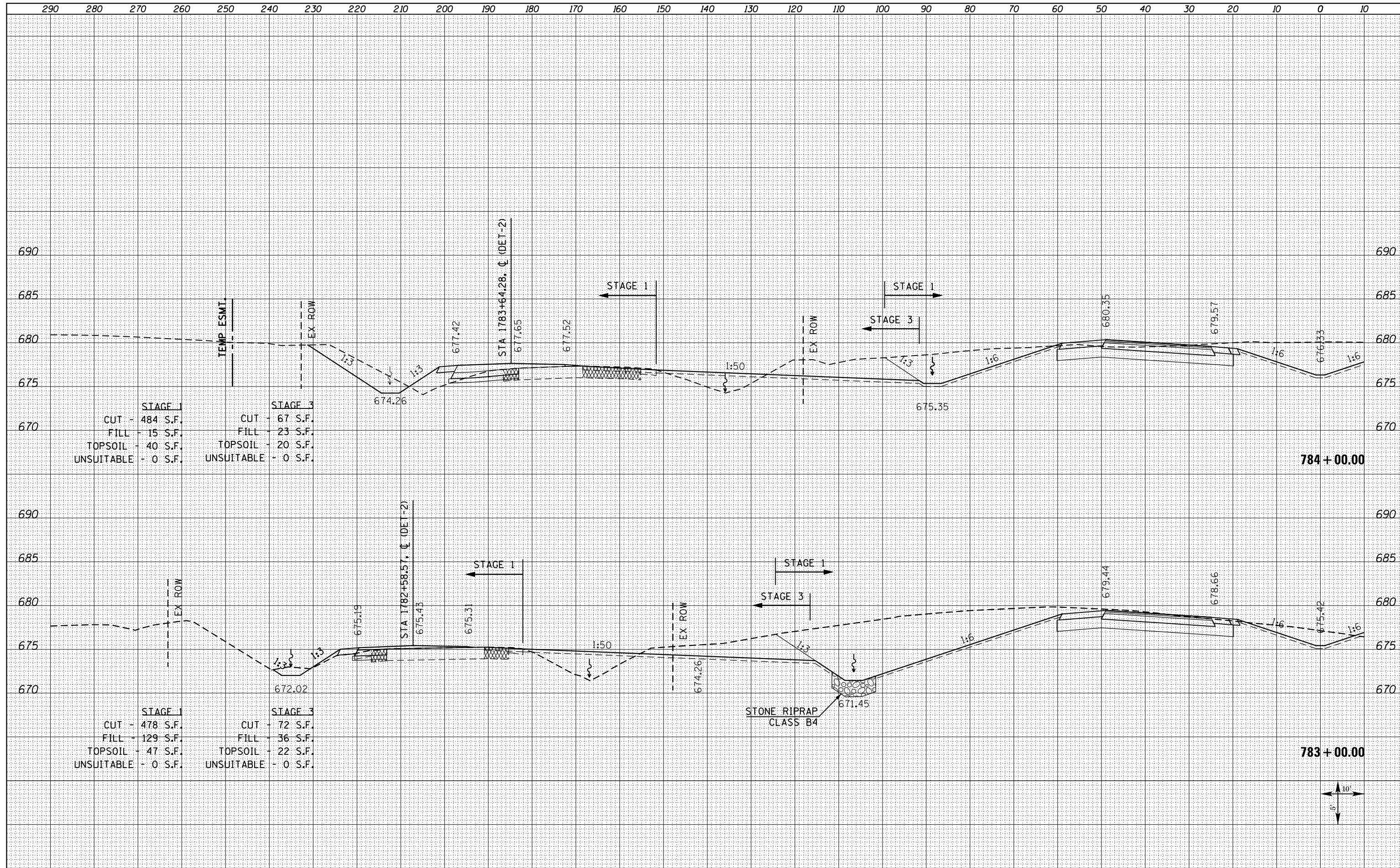






DATE	
BY	
FINAL SURVEY	SURVEYED
NOTE BOOK	PLOTTED
NO.	TEMPLATE
	AREAS CHECKED

DATE	
BY	
ORIGINAL SURVEY	SURVEYED
NOTE BOOK	PLOTTED
NO.	TEMPLATE
	AREAS CHECKED



STAGE 1		STAGE 3	
CUT	- 484 S.F.	CUT	- 67 S.F.
FILL	- 15 S.F.	FILL	- 23 S.F.
TOPSOIL	- 40 S.F.	TOPSOIL	- 20 S.F.
UNSUITABLE	- 0 S.F.	UNSUITABLE	- 0 S.F.

STAGE 1		STAGE 3	
CUT	- 478 S.F.	CUT	- 72 S.F.
FILL	- 129 S.F.	FILL	- 36 S.F.
TOPSOIL	- 47 S.F.	TOPSOIL	- 22 S.F.
UNSUITABLE	- 0 S.F.	UNSUITABLE	- 0 S.F.

FILE NAME = D468409-SHT-XSHT-US34-C.dgn  
 USER NAME = zach1  
 PLOT SCALE = 20.0000' / in.  
 PLOT DATE = 10/16/2012

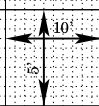
DESIGNED - DBS  
 DRAWN - PSBA  
 CHECKED - CSB  
 DATE - 10/2012

REVISED -  
 REVISED -  
 REVISED -  
 REVISED -

**STATE OF ILLINOIS  
 DEPARTMENT OF TRANSPORTATION**

**CROSS SECTIONS  
 US ROUTE 34**  
 SCALE: NOTED SHEET NO. 177L OF 209 SHEETS STA. 783+00.00 TO STA. 784+00.00

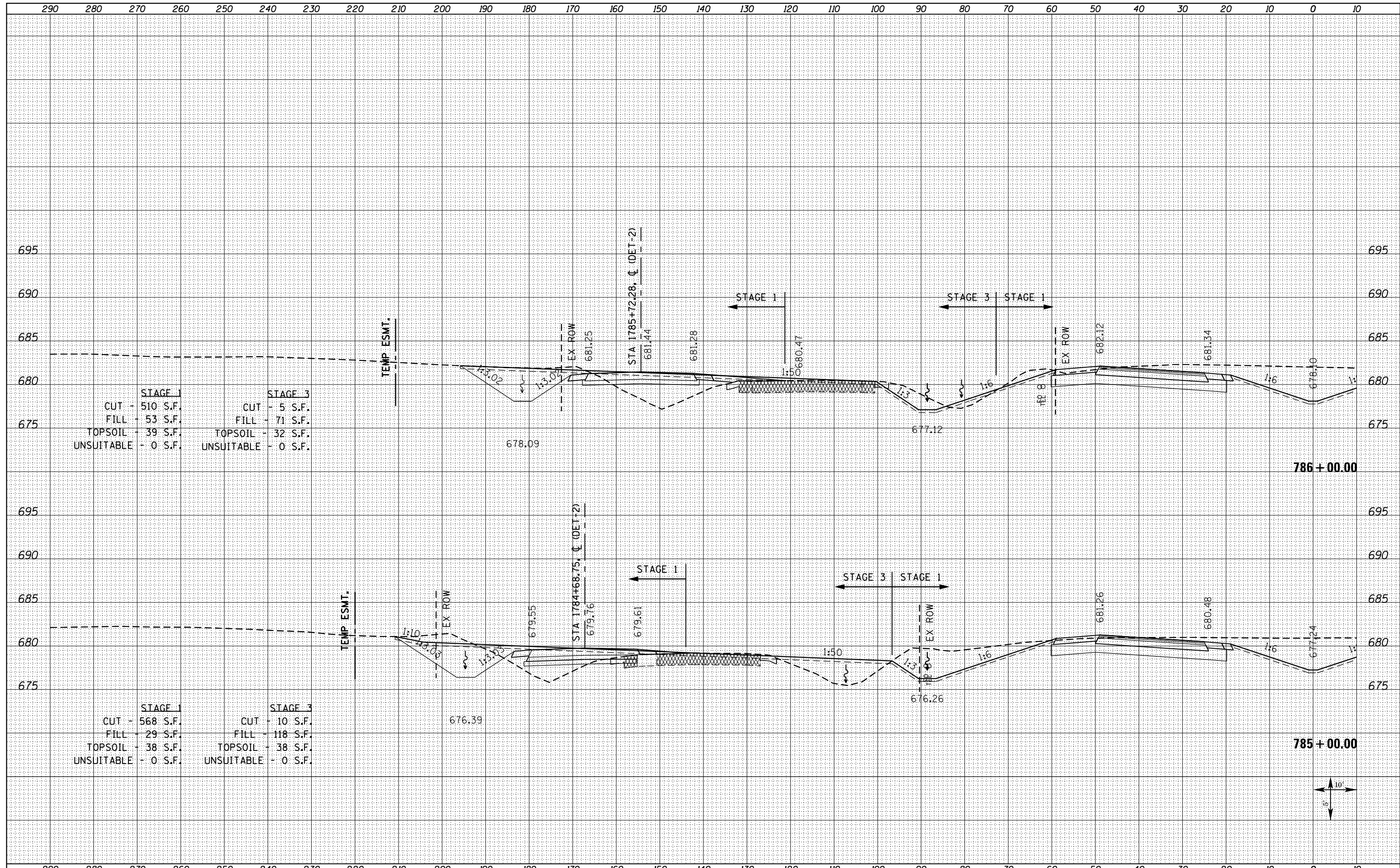
F.A.P. RTE.	SECTION	COUNTY	TOTAL SHEETS	SHEET NO.
313	7-2 ; 6-1	HENDERSON	976	790
CONTRACT NO. 68409				
ILLINOIS FED. AID PROJECT				





DATE	
BY	
FINISHED	
DATE	
NO.	
AREAS CHECKED	

DATE	
BY	
ORIGINAL SURVEY	
DATE	
NO.	
AREAS CHECKED	



STAGE 1		STAGE 3	
CUT	- 510 S.F.	CUT	- 5 S.F.
FILL	- 53 S.F.	FILL	- 71 S.F.
TOPSOIL	- 39 S.F.	TOPSOIL	- 32 S.F.
UNSUITABLE	- 0 S.F.	UNSUITABLE	- 0 S.F.

STAGE 1		STAGE 3	
CUT	- 568 S.F.	CUT	- 10 S.F.
FILL	- 29 S.F.	FILL	- 118 S.F.
TOPSOIL	- 38 S.F.	TOPSOIL	- 38 S.F.
UNSUITABLE	- 0 S.F.	UNSUITABLE	- 0 S.F.

FILE NAME = D468409-SHT-XSHT-US34-C.dgn

USER NAME = zach1  
 DESIGNED - DBS  
 DRAWN - PSBA  
 CHECKED - CSB  
 DATE - 10/2012

REVISED -  
 REVISED -  
 REVISED -  
 REVISED -

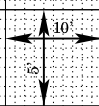
**STATE OF ILLINOIS  
 DEPARTMENT OF TRANSPORTATION**

**CROSS SECTIONS  
 US ROUTE 34**

SCALE: NOTED SHEET NO. 178L OF 209 SHEETS STA. 785+00.00 TO STA. 786+00.00

F.A.P. RTE.	SECTION	COUNTY	TOTAL SHEETS	SHEET NO.
313	7-2 ; 6-1	HENDERSON	976	792
CONTRACT NO. 68409				

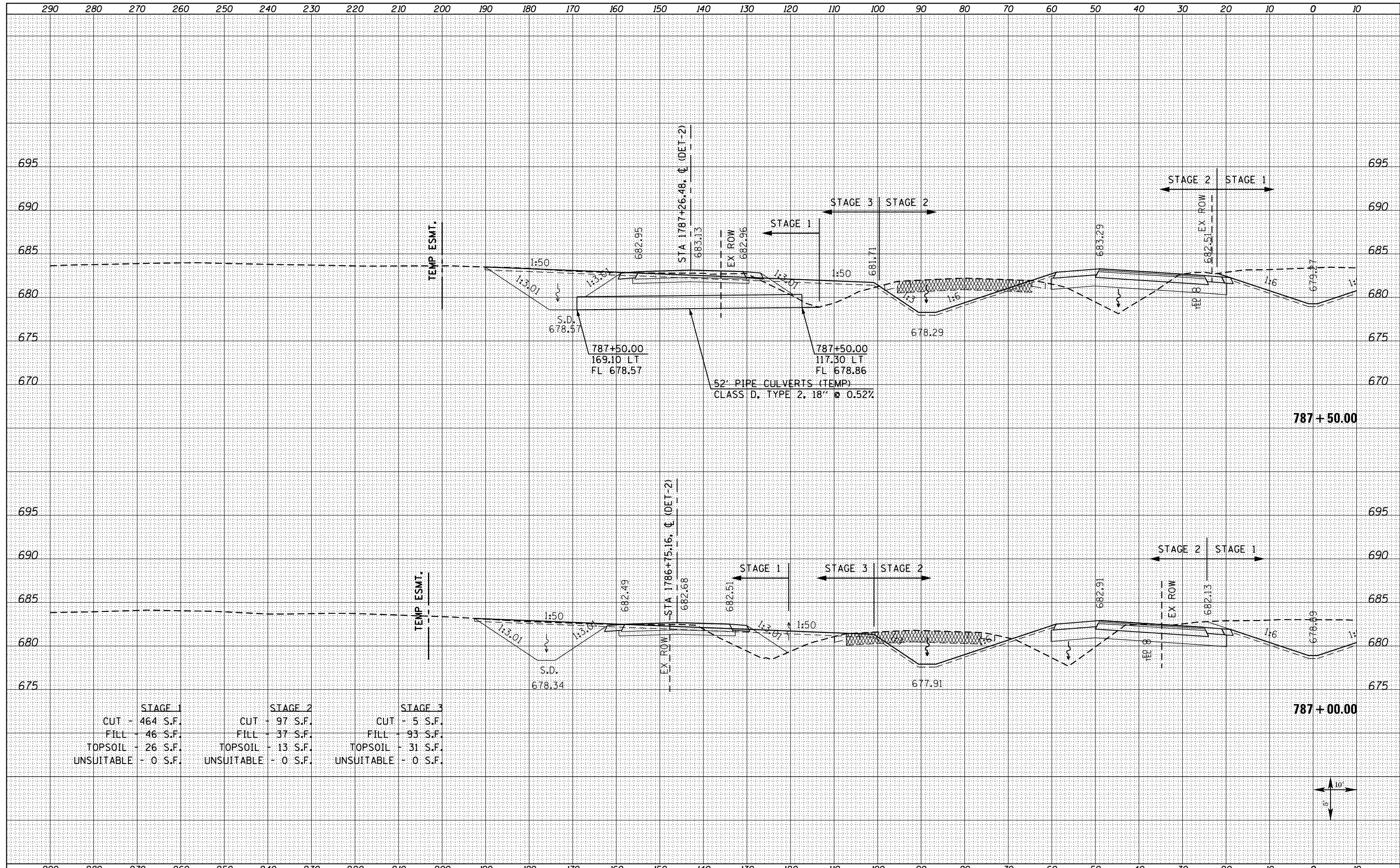
ILLINOIS FED. AID PROJECT





DATE	
BY	
ORIGINAL SURVEY	
SURVEYED	
PLOTTED	
TEMPLATE	
NOTE BOOK	
AREAS CHECKED	
NO.	

DATE	
BY	
ORIGINAL SURVEY	
SURVEYED	
PLOTTED	
TEMPLATE	
NOTE BOOK	
AREAS CHECKED	
NO.	



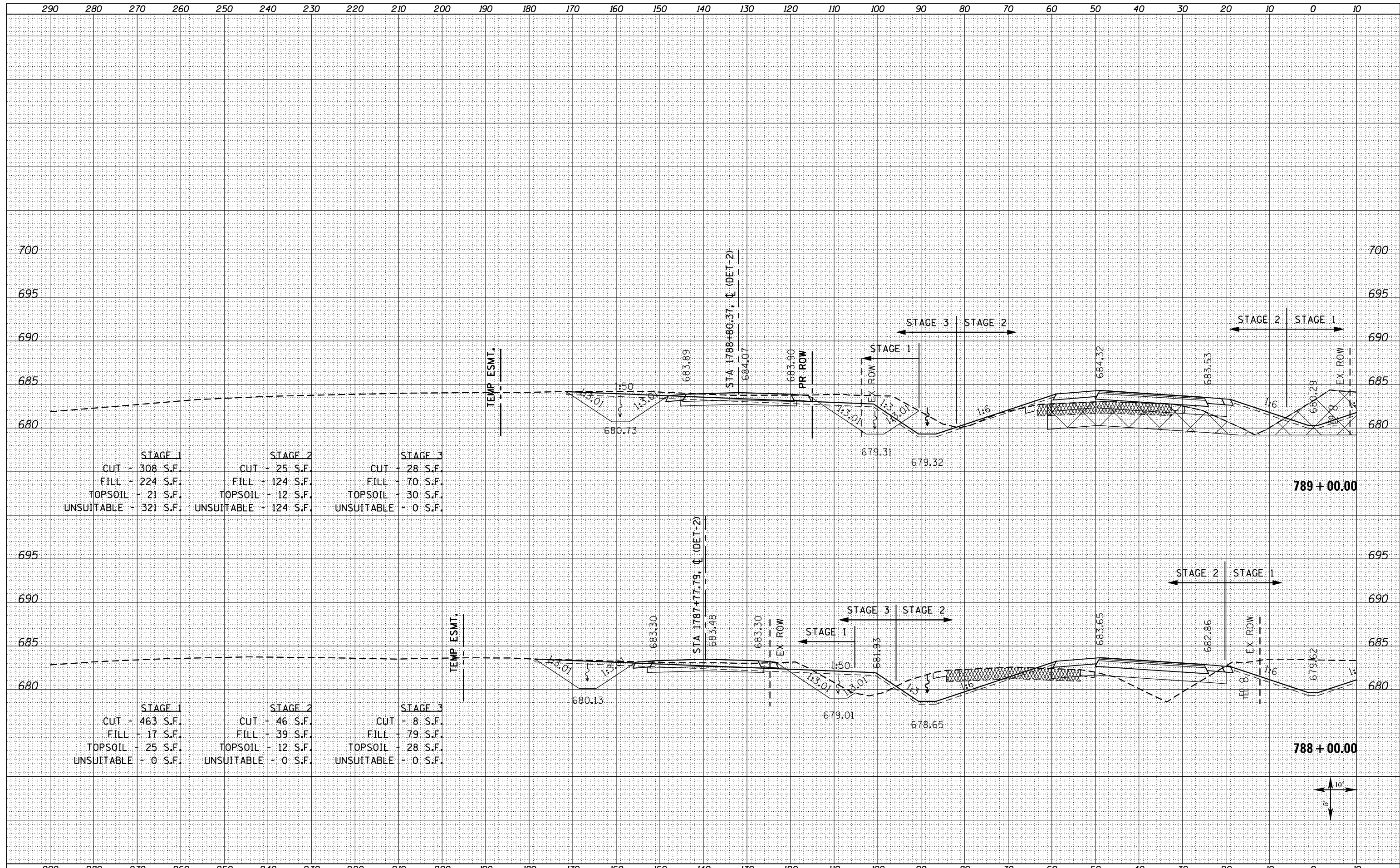
	STAGE 1	STAGE 2	STAGE 3
CUT	464 S.F.	97 S.F.	5 S.F.
FILL	46 S.F.	37 S.F.	93 S.F.
TOPSOIL	26 S.F.	13 S.F.	31 S.F.
UNSUITABLE	0 S.F.	0 S.F.	0 S.F.





DATE	
BY	
FINISHED SURVEY	
PLOTTED TEMPLATE	
NOTE BOOK	
AREAS CHECKED	

DATE	
BY	
ORIGINAL SURVEY	
PLOTTED TEMPLATE	
NOTE BOOK	
AREAS CHECKED	



STAGE 1	STAGE 2	STAGE 3
CUT - 308 S.F.	CUT - 25 S.F.	CUT - 28 S.F.
FILL - 224 S.F.	FILL - 124 S.F.	FILL - 70 S.F.
TOPSOIL - 21 S.F.	TOPSOIL - 12 S.F.	TOPSOIL - 30 S.F.
UNSUITABLE - 321 S.F.	UNSUITABLE - 124 S.F.	UNSUITABLE - 0 S.F.

STAGE 1	STAGE 2	STAGE 3
CUT - 463 S.F.	CUT - 46 S.F.	CUT - 8 S.F.
FILL - 17 S.F.	FILL - 39 S.F.	FILL - 79 S.F.
TOPSOIL - 25 S.F.	TOPSOIL - 12 S.F.	TOPSOIL - 28 S.F.
UNSUITABLE - 0 S.F.	UNSUITABLE - 0 S.F.	UNSUITABLE - 0 S.F.

FILE NAME = D468409-SHT-XSHT-US34-C.dgn

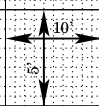
USER NAME = zach1	DESIGNED - DBS	REVISED -
	DRAWN - PSBA	REVISED -
PLOT SCALE = 20.0000' / in.	CHECKED - CSB	REVISED -
PLOT DATE = 10/16/2012	DATE - 10/2012	REVISED -

**STATE OF ILLINOIS  
DEPARTMENT OF TRANSPORTATION**

**CROSS SECTIONS  
US ROUTE 34**

SCALE: NOTED      SHEET NO. 180L OF 209 SHEETS      STA. 788+00.00 TO STA. 789+00.00

F.A.P. RTE.	SECTION	COUNTY	TOTAL SHEETS	SHEET NO.
313	7-2 ; 6-1	HENDERSON	976	796
CONTRACT NO. 68409				
ILLINOIS FED. AID PROJECT				





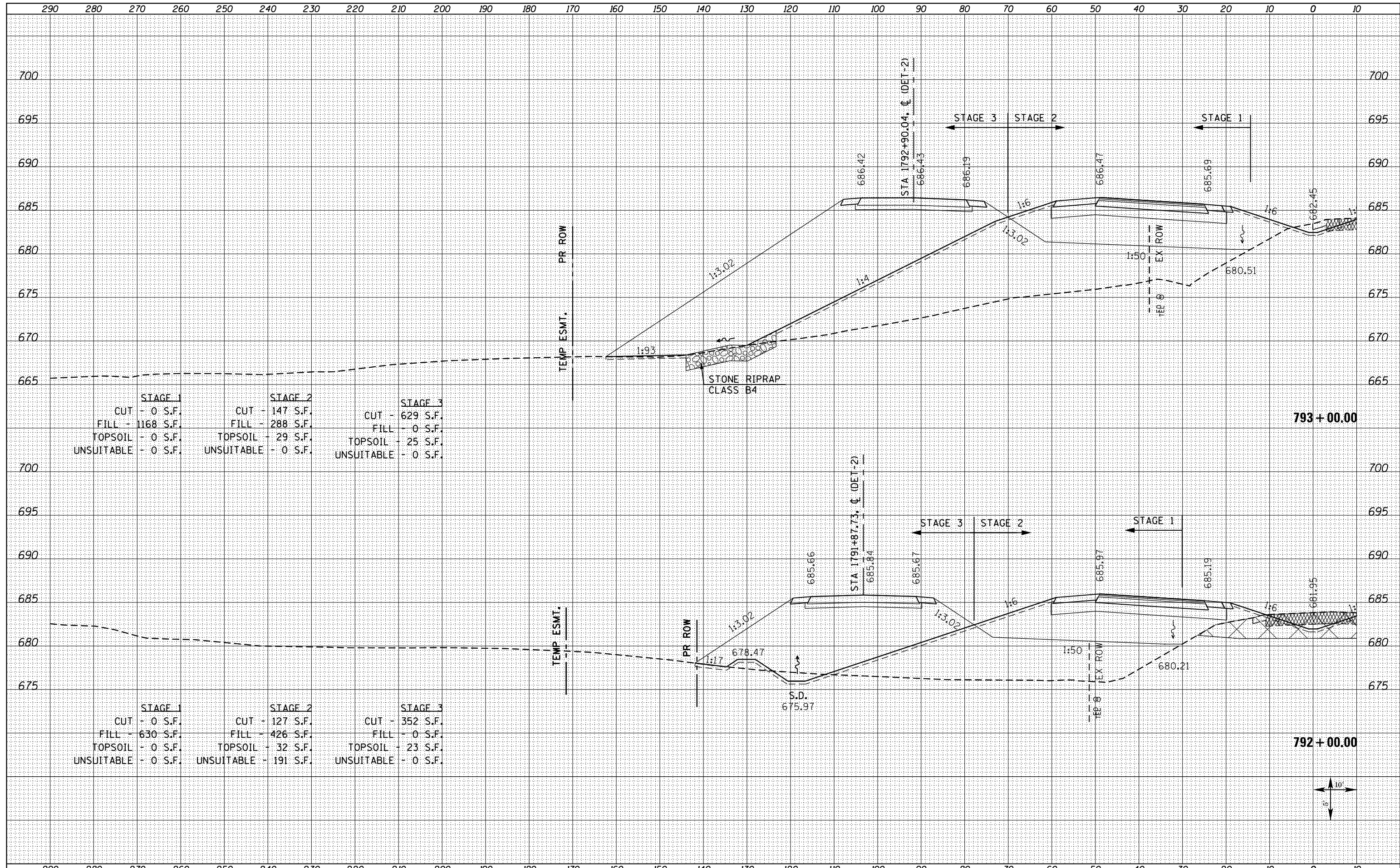






DATE	
BY	
FINISHED SURVEY	
PLOTTED TEMPLATE	
NOTE BOOK	
AREAS CHECKED	
NO.	

DATE	
BY	
ORIGINAL SURVEY	
PLOTTED TEMPLATE	
NOTE BOOK	
AREAS CHECKED	
NO.	



STAGE 1	STAGE 2	STAGE 3
CUT - 0 S.F.	CUT - 147 S.F.	CUT - 629 S.F.
FILL - 1168 S.F.	FILL - 288 S.F.	FILL - 0 S.F.
TOPSOIL - 0 S.F.	TOPSOIL - 29 S.F.	TOPSOIL - 25 S.F.
UNSUITABLE - 0 S.F.	UNSUITABLE - 0 S.F.	UNSUITABLE - 0 S.F.

STAGE 1	STAGE 2	STAGE 3
CUT - 0 S.F.	CUT - 127 S.F.	CUT - 352 S.F.
FILL - 630 S.F.	FILL - 426 S.F.	FILL - 0 S.F.
TOPSOIL - 0 S.F.	TOPSOIL - 32 S.F.	TOPSOIL - 23 S.F.
UNSUITABLE - 0 S.F.	UNSUITABLE - 191 S.F.	UNSUITABLE - 0 S.F.

FILE NAME = D468409-SHT-XSSHT-US34-C.dgn

USER NAME = zachl	DESIGNED - DBS	REVISED -
	DRAWN - PSBA	REVISED -
PLOT SCALE = 20.0000' / in.	CHECKED - CSB	REVISED -
PLOT DATE = 10/16/2012	DATE - 10/2012	REVISED -

**STATE OF ILLINOIS  
DEPARTMENT OF TRANSPORTATION**

**CROSS SECTIONS  
US ROUTE 34**

SCALE: NOTED      SHEET NO. 182L OF 209 SHEETS      STA. 792+00.00 TO STA. 793+00.00

F.A.P. RTE.	SECTION	COUNTY	TOTAL SHEETS	SHEET NO.
313	7-2 ; 6-1	HENDERSON	976	800
CONTRACT NO. 68409			ILLINOIS FED. AID PROJECT	