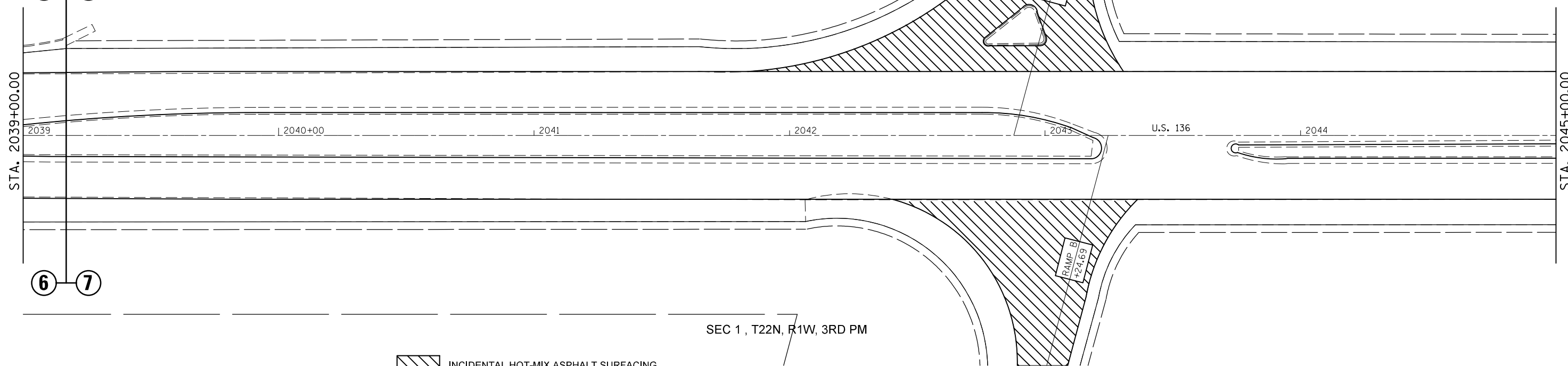



SEC 36 , T22N, R1W, 3RD PM



6 7



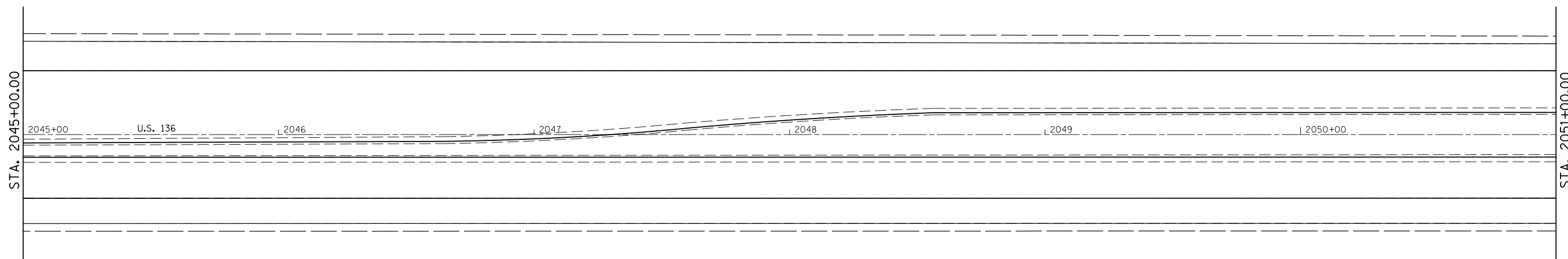
 INCIDENTAL HOT-MIX ASPHALT SURFACING


SEC 1 , T22N, R1W, 3RD PM

SEC 36 , T22N, R1W, 3RD PM



6 7



 INCIDENTAL HOT-MIX ASPHALT SURFACING

SEC 1 , T22N, R1W, 3RD PM

FILE NAME =	USER NAME = oglebj	DESIGNED -	REVISED -
ei:\pw\work\p\midot\oglebj\d0244982\0570793-sh1-Db1Pln_20.dgn		DRAWN -	REVISED -
	PLOT SCALE = 40.0000' / in.	CHECKED -	REVISED -
	PLOT DATE = 10/9/2012	DATE -	REVISED -

**STATE OF ILLINOIS
DEPARTMENT OF TRANSPORTATION**

Plan Sheet				
SCALE:	SHEET NO.	OF SHEETS	STA.	TO STA.

F.A.P. RTE.	SECTION	COUNTY	TOTAL SHEETS	SHEET NO.
315	119RS-4,18RS&(57-10)RS	McLean	225	38
				CONTRACT NO. 70783
ILLINOIS FED. AID PROJECT				