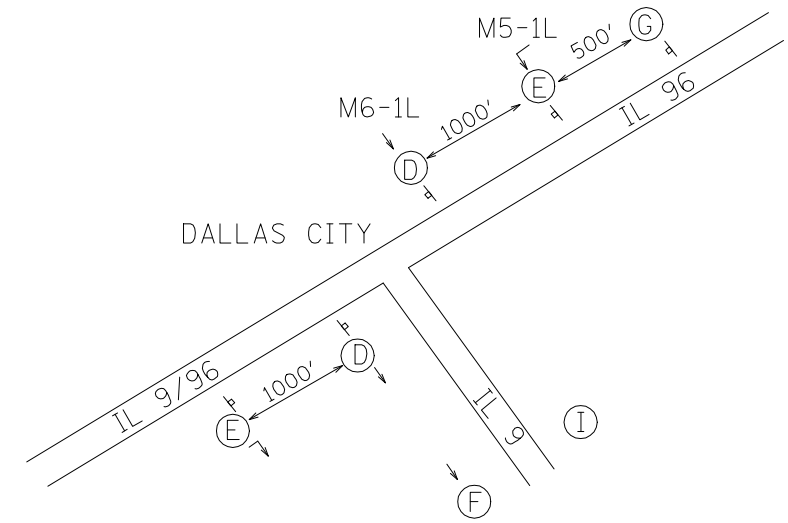
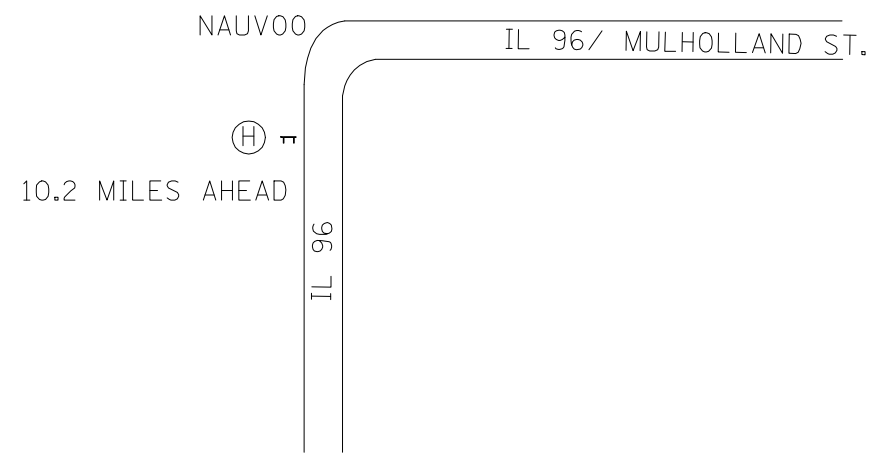


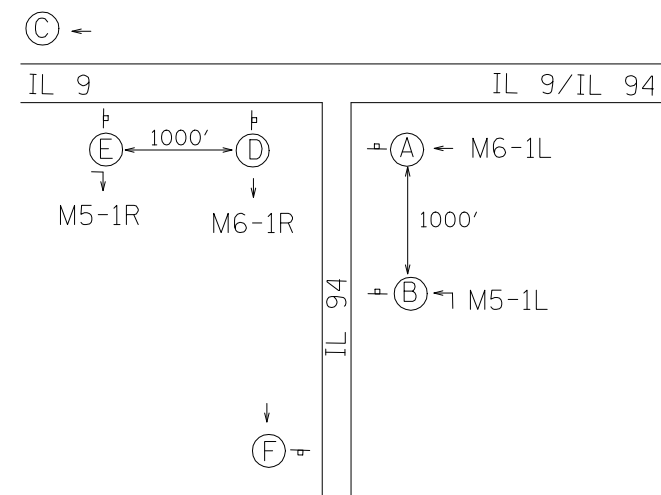
DETAIL 1



DETAIL 2



DETAIL 3



DETAIL 4



FILE NAME = ...D672B67-sht-detourplan.dgn	USER NAME = Plotted by Roadways7	DESIGNED - JS	REVISED -
		DRAWN - JS	REVISED -
	PLOT SCALE = 100.0000' / IN.	CHECKED -	REVISED -
#MODELNAME#	PLOT DATE = 10/19/2012	DATE - 10/2012	REVISED -

**STATE OF ILLINOIS
DEPARTMENT OF TRANSPORTATION**

**DETOUR PLAN
SIGN PLACEMENT DETAILS**

SCALE: NTS SHEET 3 OF 4 SHEETS STA. TO STA.

F.A.P. RTE.	SECTION	COUNTY	TOTAL SHEETS	SHEET NO.
510	120B-3	HANCOCK	38	17
CONTRACT NO. 72B67				
ILLINOIS FED. AID PROJECT				