

(5)

(7)

(8)

VETERANS PRWY

VETERANS PRWY

VETERANS PRWY

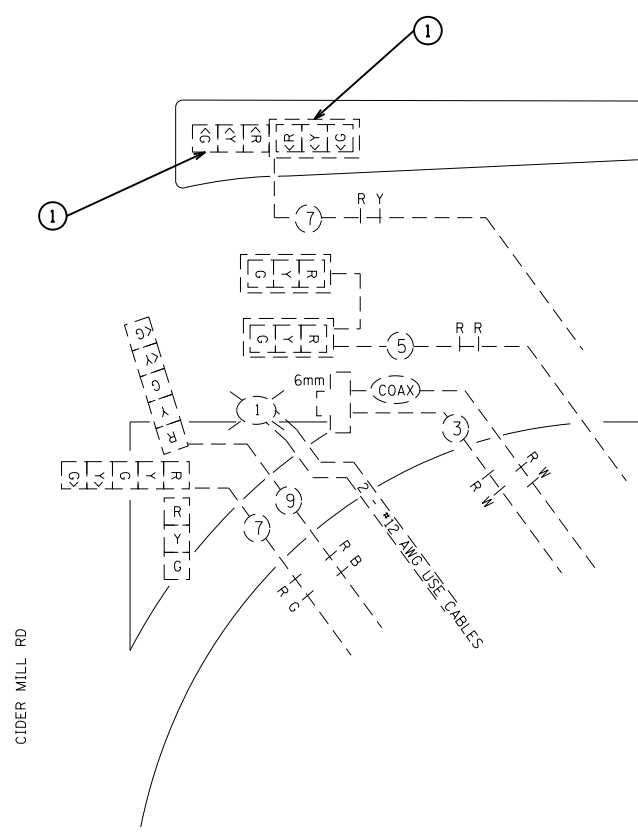
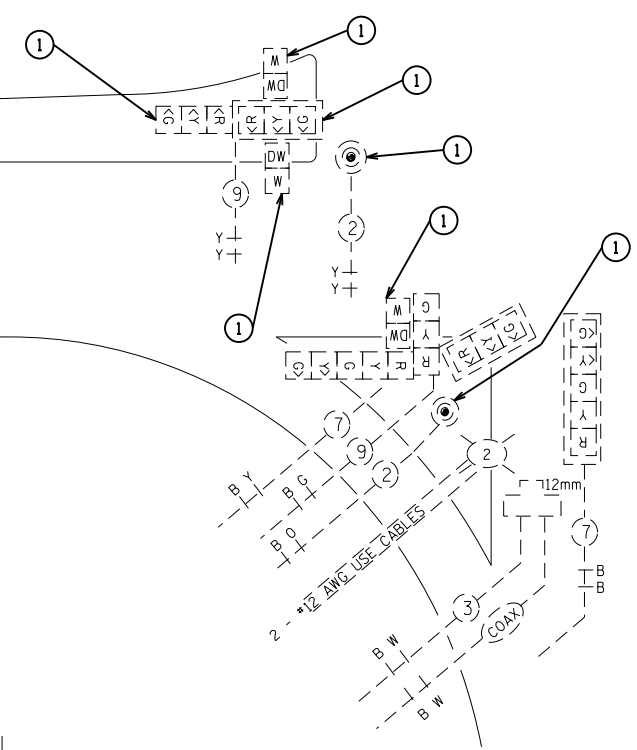
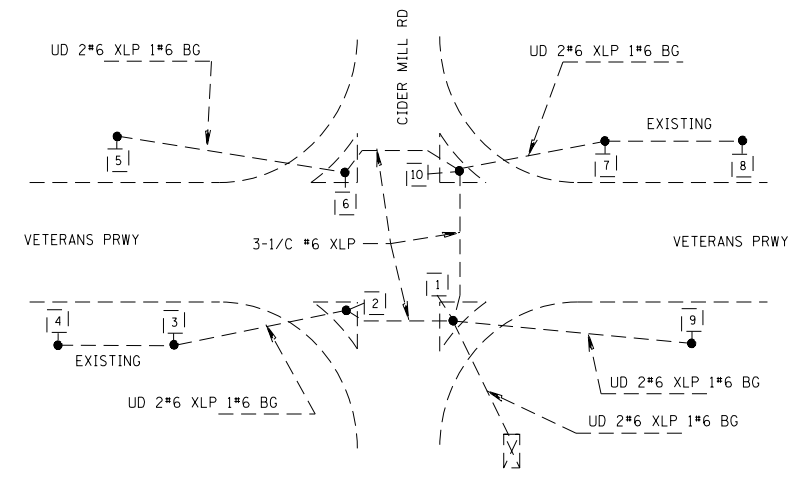
VETERANS PRWY

(4)

(3)

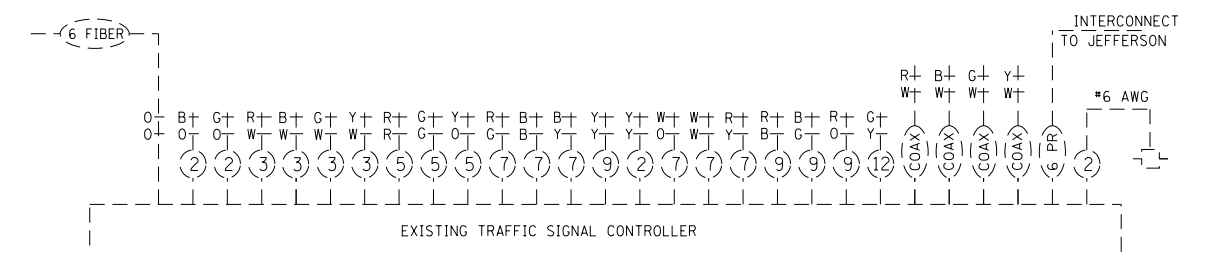
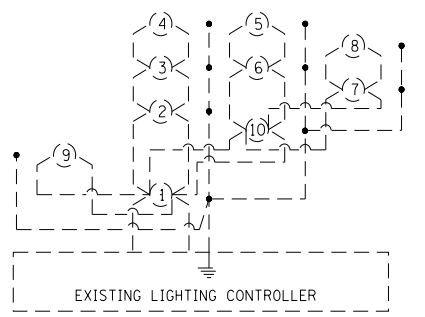
(9)

EXISTING LIGHTING CABLE PLAN



NOTES

- ① REMOVE EXISTING TRAFFIC SIGNAL EQUIPMENT
- ALL REMOVAL ITEMS SHALL BE DISPOSED OF BY THE CONTRACTOR



FILE NAME =	USER NAME = sparksgw	DESIGNED -	REVISED -
ei:\pw\work\pwidot\sparksgw\10290859\106723-sht-ts.dgn		DRAWN -	REVISED -
Default	PLOT SCALE = 40.0000' / in.	CHECKED -	REVISED -
	PLOT DATE = Oct-19-2012 03:56:24PM	DATE -	REVISED -

STATE OF ILLINOIS
DEPARTMENT OF TRANSPORTATION

EXISTING CABLE DIAGRAM			
VETERANS PRWY & CIDER MILL LANE			
SCALE:	SHEET	OF SHEETS	STA. TO STA.

F.A.P. RTE.	SECTION	COUNTY	TOTAL SHEETS	SHEET NO.
662	1(RS),2(RS),5(RS-6)	SANGAMON	116	85
				CONTRACT NO. 72F23
ILLINOIS FED. AID PROJECT				