








END
WORK ZONE
SPEED LIMIT
G20-1103(O)-3660

LEGEND

-  SIGN
-  DIRECTION OF TRAFFIC
-  TYPE II BARRICADES OR DRUMS WITH MONO-DIRECTIONAL STEADY BURNING LIGHTS
-  DIRECTION INDICATOR BARRICADE WITH STEADY BURN MONODIRECTIONAL LIGHT
-  ARROW BOARD
-  PRE-STAGE 1 CONSTRUCTION
-  CONSTRUCTION THIS STAGE



FILE NAME =	USER NAME = Paul	DESIGNED - JWS	REVISED -
#FILEL#		DRAWN - PDB	REVISED -
	PLOT SCALE = 100.0000' / IN.	CHECKED - BRM	REVISED -
	PLOT DATE = 7/31/2012	DATE - 7-19-11	REVISED -

**STATE OF ILLINOIS
DEPARTMENT OF TRANSPORTATION**

STAGE CONSTRUCTION, STAGE 1

SCALE: 1"=50' SHEET NO. 13 OF 15 SHEETS STA. 1385+00.00 TO STA. 1399+80.00

F.A.I. RTE.	SECTION	COUNTY	TOTAL SHEETS	SHEET NO.
255	60-(7,8)RS-2	MADISON	261	72
CONTRACT NO. 76A89				
ILLINOIS FED. AID PROJECT				