







LEGEND

-  CONSTRUCTION THIS STAGE
-  SIGN
-  DIRECTION OF TRAFFIC
-  TYPE II BARRICADES OR DRUMS WITH MONO-DIRECTIONAL STEADY BURNING LIGHTS
-  DIRECTION INDICATOR BARRICADE WITH STEADY BURN MONODIRECTIONAL LIGHT
-  ARROW BOARD

FILE NAME =
 #FILEL#

USER NAME = Paul
 PLOT SCALE = 100.0000' / IN.
 PLOT DATE = 7/31/2012

DESIGNED - JWS
 DRAWN - PDB
 CHECKED - BRM
 DATE - 7-19-11

REVISED -
 REVISED -
 REVISED -
 REVISED -

**STATE OF ILLINOIS
 DEPARTMENT OF TRANSPORTATION**

STAGE CONSTRUCTION, STAGE 2

SCALE: 1"=50' SHEET NO. 10 OF 14 SHEETS STA. 1357+00.00 TO STA. 1370+00.00

F.A.I. RTE.	SECTION	COUNTY	TOTAL SHEETS	SHEET NO.
255	60-(7,8)RS-2	MADISON	261	84
CONTRACT NO. 76A89				
<small>ILLINOIS FED. AID PROJECT</small>				