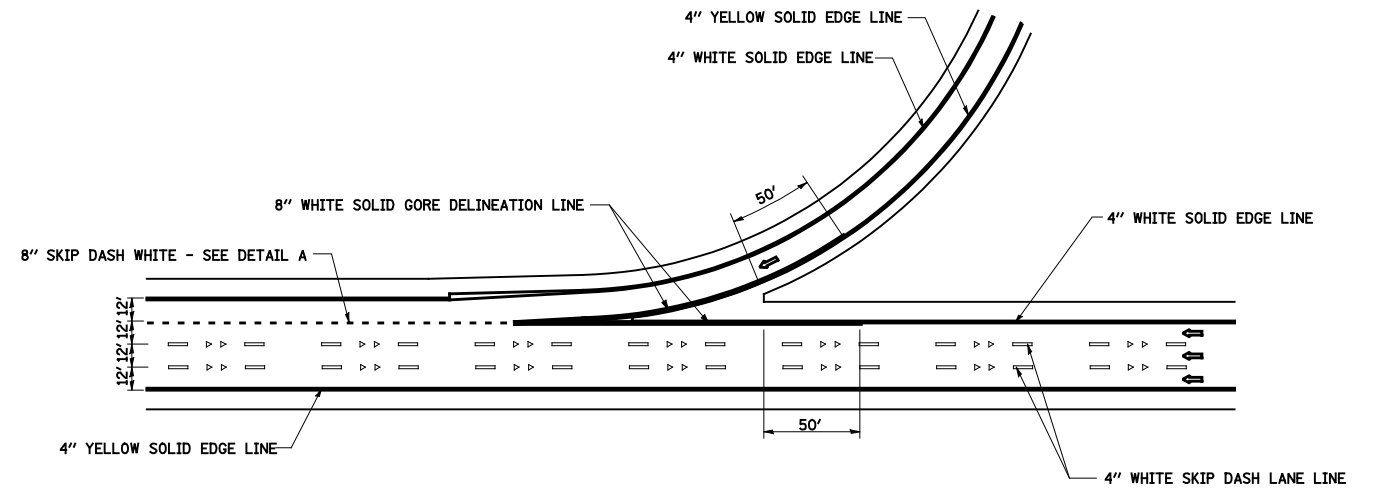
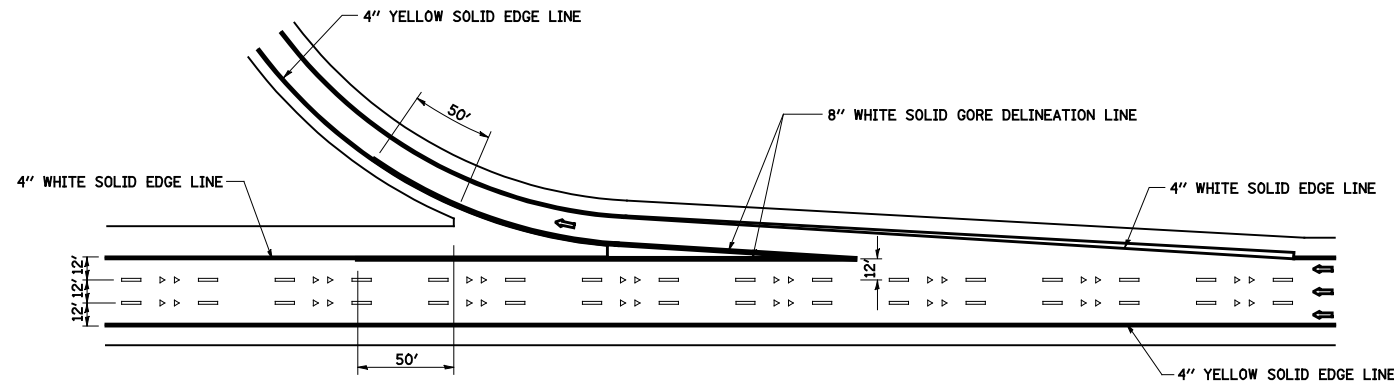


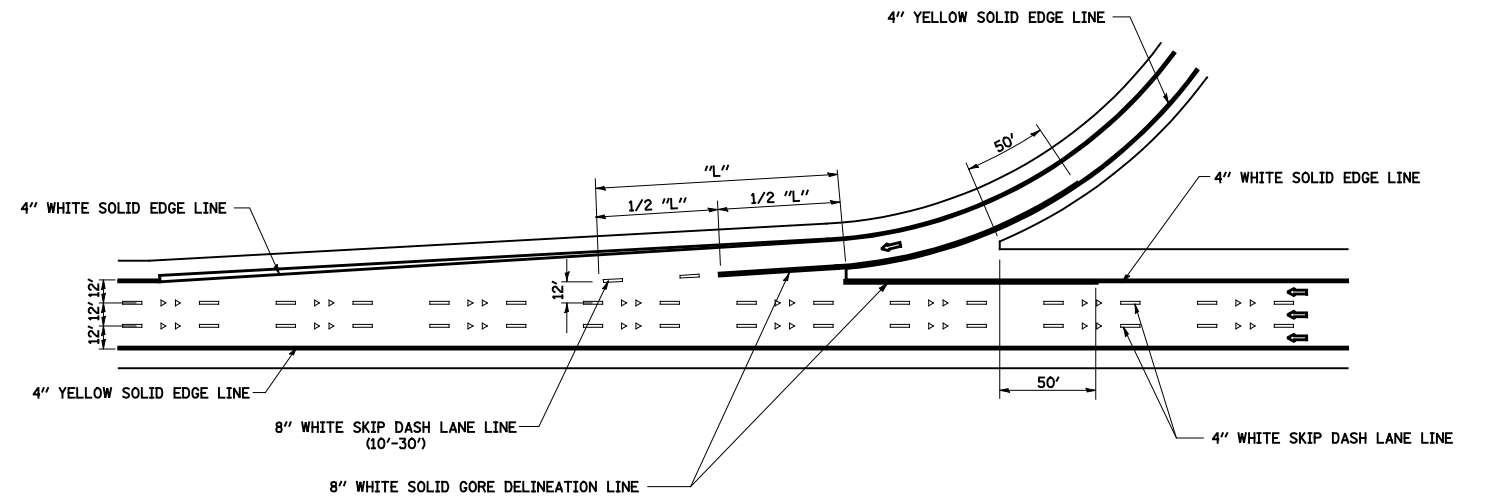
**EXIT RAMP DETAIL  
WITH AUXILIARY LANE**



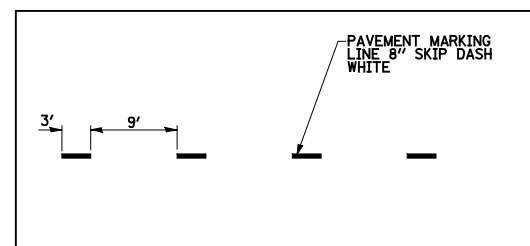
**ENTRANCE RAMP DETAIL  
WITH AUXILIARY LANE**



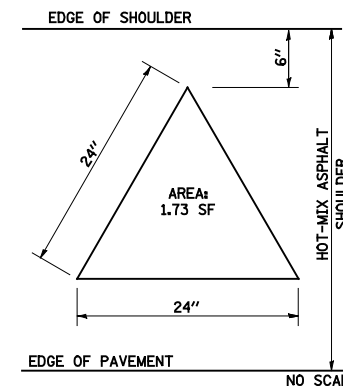
**EXIT RAMP DETAIL  
WITHOUT AUXILIARY LANE**



**ENTRANCE RAMP DETAIL  
WITHOUT AUXILIARY LANE**



**DETAIL A**



**UNDERDRAIN HEADWALL  
MARKER DETAIL**

24" WHITE PREFORMED PLASTIC TRIANGLE

FILE NAME =	USER NAME = Paul	DESIGNED - JWS	REVISED -
S:\Projects\410-0022-2H1 255 S\dm\CADD Sheets\DR16A\9-ah1-pmk.dgn		DRAWN - PDB	REVISED -
	PLOT SCALE = 100.0000' / IN.	CHECKED - BRM	REVISED -
	PLOT DATE = 7/31/2012	DATE - 7-14-11	REVISED -

**STATE OF ILLINOIS  
DEPARTMENT OF TRANSPORTATION**

**PAVEMENT MARKING DETAIL, FAI ROUTE 255**

SCALE: SHEET NO. 22 OF 22 SHEETS STA. TO STA.

F.A.I. RTE.	SECTION	COUNTY	TOTAL SHEETS	SHEET NO.
255	60-(7,8)RS-2	MADISON	261	118
<b>CONTRACT NO. 76A89</b>				
FED. ROAD DIST. NO. ILLINOIS FED. AID PROJECT				