

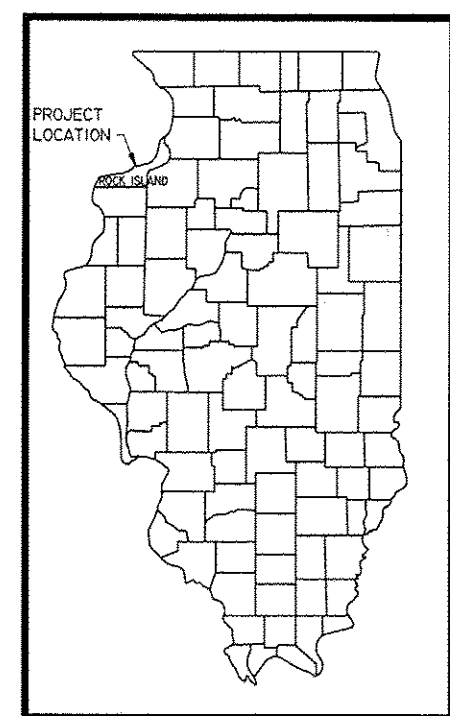
PAGE NO.	INDEX OF SHEETS
1	TITLE SHEET
2	GENERAL NOTES & SUMMARY OF QUANTITIES
3-4	TYPICAL SECTIONS
5-7	SCHEDULE OF QUANTITIES
8	DETAILS
9-10	PLAN SHEETS
11-12	STRIPING DETAILS
13-14	CITY OF MOLINE DETAILS
15	IDOT STD 91.2 ROUGH GROOVED SURFACE SIGN
16	IDOT STD. 94.2 TRAFFIC CONTROL AND PROTECTION AT TURN BAYS (TO REMAIN OPEN TO TRAFFIC)

ILLINOIS HIGHWAY STANDARDS	
000001-06	STANDARD SYMBOLS, ABBREVIATIONS, PATTERNS
001001-02	AREAS OF REINFORCEMENT BARS
001006	DECIMAL OF INCH & FOOT
280001-07	TEMPORARY EROSION CONTROL SYSTEMS
424001-07	PERPENDICULAR CURB RAMPS
424006-01	DIAGONAL CURB RAMPS
424011-01	CORNER PARALLEL CURB RAMPS
442101-07	CLASS B PATCHES
602401-03	MANHOLE TYPE A
604001-03	FRAME & LIDS TYPE 1
606001-05	CONCRETE CURB TYPE B & COMBINATION CONCRETE CURB & GUTTER
701006-04	OFF-ROAD OPERATIONS, 2L, 2W, 15' TO 24" FROM PV EDGE
701011-03	OFF-ROAD MOVING OPERATIONS, 2L, 2W, DAY ONLY
701501-06	URBAN LANE CLOSURE 2L2W - UNDIVIDED
701601-08	URBAN LANE CLOSURE MULTILANE 1W2W & NONTRANSVERSABLE MEDIAN
701602-06	URBAN LANE CLOSURE MULTILANE, 2W WITH BIDIRECTIONAL LEFT TURN LANE
701606-08	URBAN LANE CLOSURE MULTILANE 2W, MOUNTABLE MEDIAN
701701-08	URBAN LANE CLOSURE MULTILANE INTERSECTION
701801-05	SIDEWALK CORNER OR CROSSWALK CLOSURE
701901-02	TRAFFIC CONTROL DEVICES
720001-01	SIGN PANEL MOUNTING DETAILS
720006-03	SIGN PANEL ERECT DETAILS
720011-01	METAL POSTS FOR SIGNS, MARKERS, & DELINEATORS
728001-01	TELESCOPING STEEL SIGN SUPPORT
729001-01	APPLICATIONS OF TYPES A & B METAL POSTS
780001-03	TYPICAL PAVEMENT MARKINGS
781001-03	RAISED REFLECTIVE PAVEMENT MARKERS

STATE OF ILLINOIS
DEPARTMENT OF TRANSPORTATION
PLANS FOR
PROPOSED LOCAL AGENCY IMPROVEMENT
URBAN PROJECT

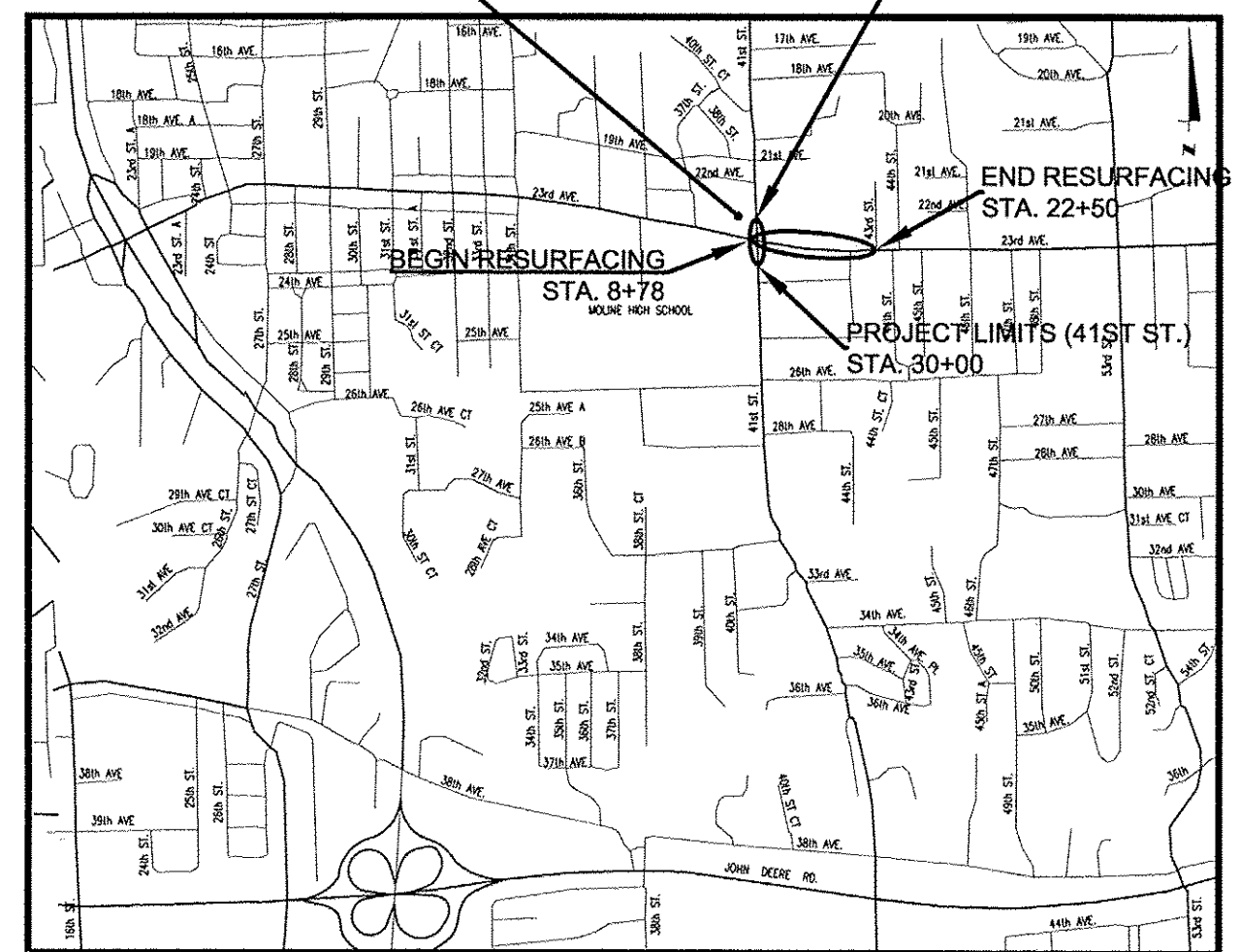
FAU 5773 (AVENUE OF THE CITIES)
SECTION 12-00253-00-RS
ROCK ISLAND COUNTY
PROJECT NO M-5074(091)

CITY OF MOLINE
JOB NO. C-92-119-12
CONTRACT 85567



PROJECT LOCATION
AVE. OF THE CITIES
AND 41ST ST.

PROJECT LIMITS (41ST ST)
STA. 39+20



PROJECT LENGTH: AVE. OF THE CITIES: 1,372' (0.260 mi)
41ST STREET: 845' (0.160 mi)

CALL J.U.L.I.E.
BEFORE YOU DIG
1-800-892-0123

UTILITIES


THE FOLLOWING UTILITY COMPANIES MAY HAVE UTILITIES LOCATED ON THIS PROJECT:

- MID AMERICA GAS AND ELECTRIC COMPANY
- SBC - AMERITECH - TELEPHONE
- MEDIACOM CABLE T.V.
- CITY OF MOLINE WATER DEPT.
- STREET DEPT.
- WATER POLLUTION CONTROL DEPT.
- ELECTRICAL MAINTENANCE DEPT.

CONTRACTOR SHALL CALL J.U.L.I.E. TO CONTACT ALL UTILITY COMPANIES WHICH MAY HAVE FACILITIES IN THE AREA OF CONSTRUCTION AND OBTAIN THE EXACT LOCATION OF THESE FACILITIES.


FOR FIELD LOCATIONS CALL J.U.L.I.E. AT 1-800-892-0123.

URBAN ARTERIAL
ADT (2012) = 22,544
TRUCKS = 2.3%



I HEREBY CERTIFY THAT THESE PLANS WERE PREPARED BY ME OR UNDER MY DIRECT PERSONAL SUPERVISION AND THAT I AM A DULY REGISTERED PROFESSIONAL ENGINEER UNDER THE LAWS OF THE STATE OF ILLINOIS.

Laura Klauer 10/23/12
LAURA C. KLAUER P.E.
LICENSE NO. 062-060373 DATE EXPIRES 11-30-13



APPROVED	DATE	10/23/12
SCOTT HINTON, P.E. CITY ENGINEER		
PASSED	DATE	Nov. 5, 2012
DISTRICT 2 ENGINEER OF LOCAL ROADS & STREETS		
RELEASED FOR BID BASED ON LIMITED REVIEW	DATE	Nov. 5, 2012
DEPUTY DIRECTOR OF HIGHWAYS, REGION 2 ENGINEER		