

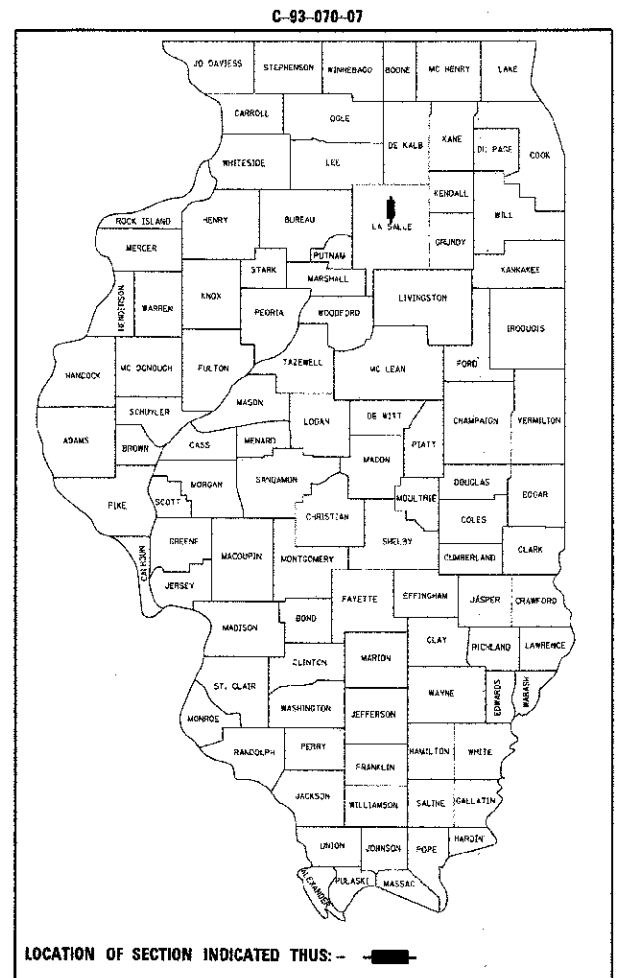
F.A.S. RTE.	SECTION	COUNTY	TOTAL SHEETS	SHEET NO.
1279	06-00017-01-LS	LASALLE	29	1
FED. ROAD DIST. NO.	ILLINOIS	CONTRACT NO. 87355		

STATE OF ILLINOIS
DEPARTMENT OF TRANSPORTATION
DIVISION OF HIGHWAYS
**PROPOSED
HIGHWAY PLANS**

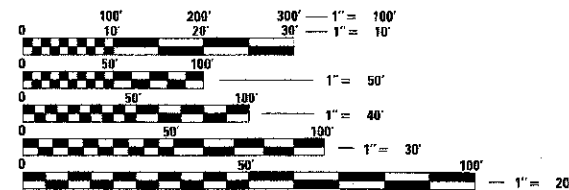
ILLINOIS TRANSPORTATION ENHANCEMENT PROGRAM
FAS 1279 (IL ROUTE 178)
SECTION 06-00017-01-LS
PROJECT NO. TE-00D3(55)
VILLAGE OF UTICA
C-93-070-07

PROPOSED FAS 1279 (IL 178) LANDSCAPING
FROM SOUTH OF LINCOLN STREET
TO NORTH OF JOHNSON STREET

FOR INDEX OF SHEETS, SEE SHEET NO. 2

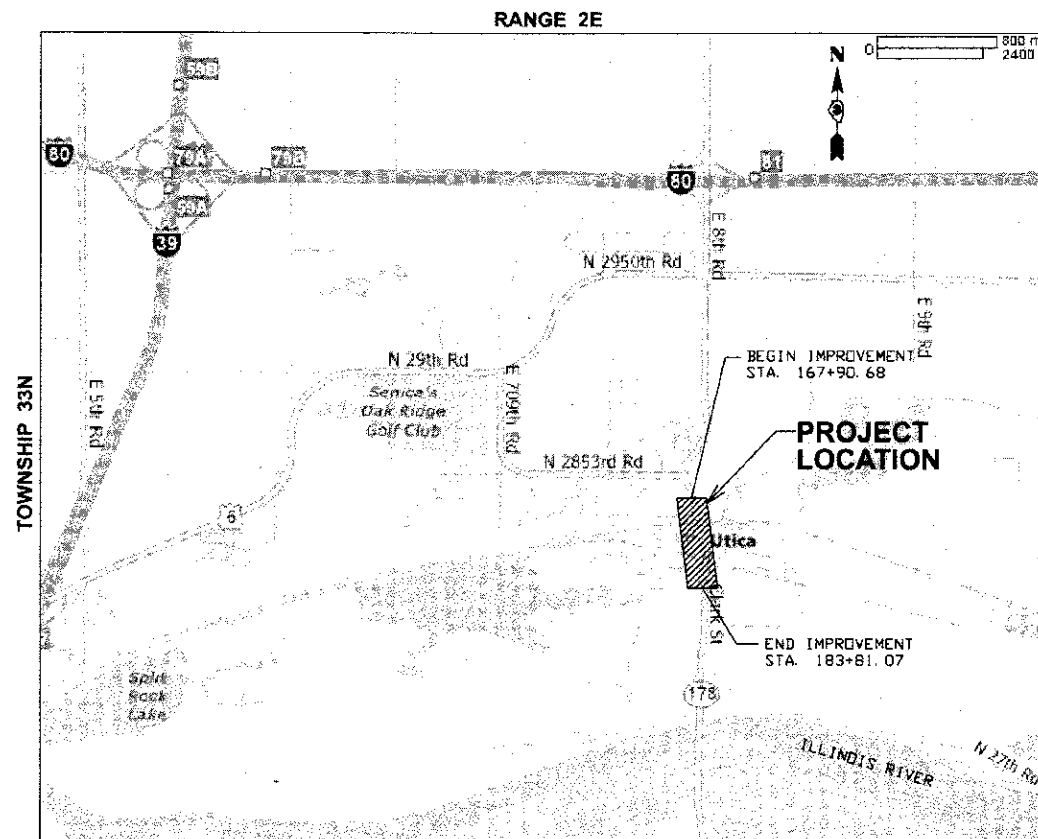


FAS 1279 (IL 178)
FUNCTIONAL CLASSIFICATION: URBAN MAJOR COLLECTOR
ADT = 4700(2009)
PC = 89.3%
MU = 4.8%
SU = 5.9%




FULL SIZE PLANS HAVE BEEN PREPARED USING STANDARD ENGINEERING SCALES. REDUCED SIZED PLANS WILL NOT CONFORM TO STANDARD SCALES. IN MAKING MEASUREMENTS ON REDUCED PLANS, THE ABOVE SCALES MAY BE USED.

J.U.L.I.E.
JOINT UTILITY LOCATION INFORMATION FOR EXCAVATION
1-800-892-0123
OR 811



LOCATION MAP

GROSS LENGTH OF IMPROVEMENT = 1,590.39' (0.301 MILES)
NET LENGTH OF IMPROVEMENT = 1,590.39' (0.301 MILES)



ROBERT J. STERN

EXPIRES: 11/20/12
DATE: 10/18/12
SHEETS: 1-6, 10, 22

exp U.S. Services Inc.
P.O. Box 1111, 60601
200 N. Michigan Ave.
Suite 3000
Chicago, IL 60601
U.S.A.
www.exp.com



• BUILDINGS • EARTH & ENVIRONMENT • ENERGY •
• INDUSTRIAL • INFRASTRUCTURE • SUSTAINABILITY •

STATE OF ILLINOIS
DEPARTMENT OF TRANSPORTATION
DIVISION OF HIGHWAYS

APPROVED: 10-18-2012
[Signature]
LOCAL AGENCY OFFICIAL

PASSED: 10-29-2012
[Signature]
DISTRICT 3 IMPLEMENTATION ENGINEER

10-29-2012
[Signature]
DEPUTY DIRECTOR OF HIGHWAYS
REGION TWO ENGINEER

RELEASED FOR
BID BASED ON
LIMITED REVIEW

**PRINTED BY THE AUTHORITY
OF THE STATE OF ILLINOIS**

CONTRACT NO. 87355