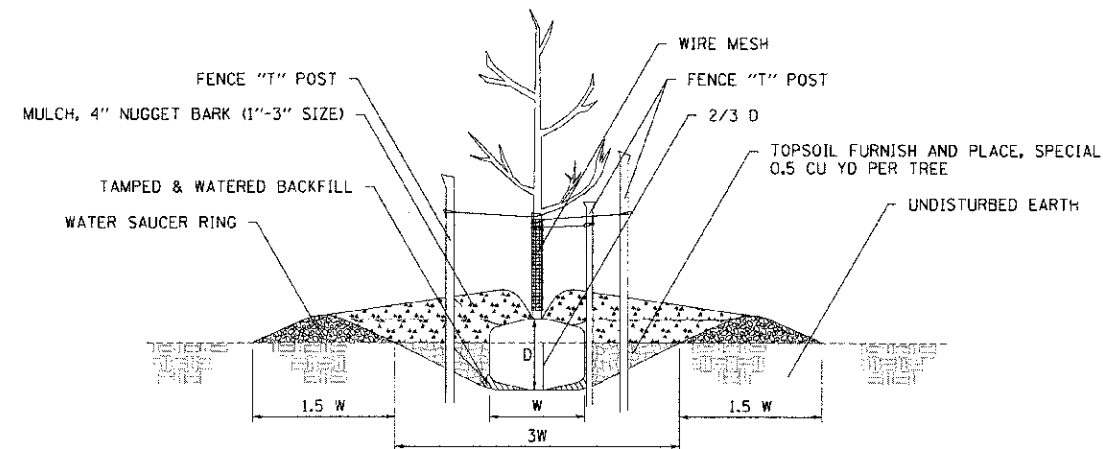
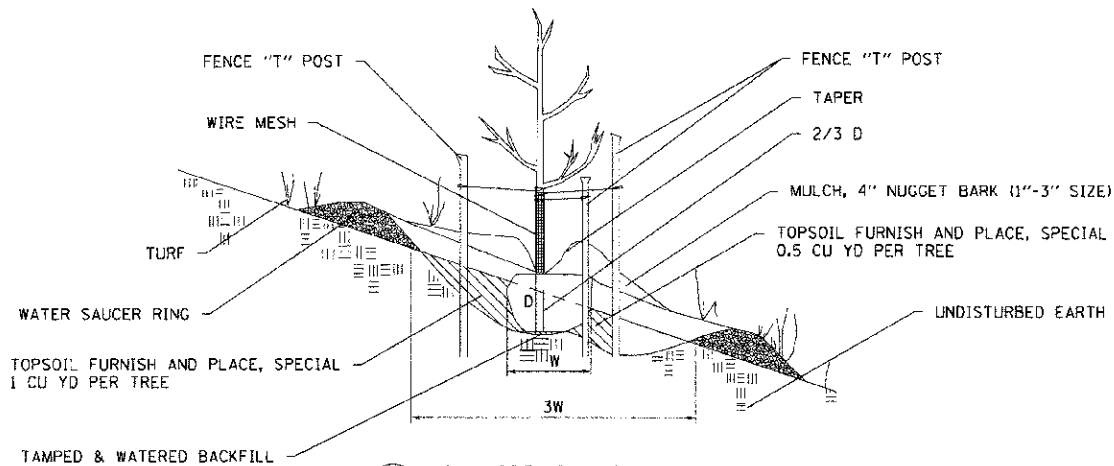


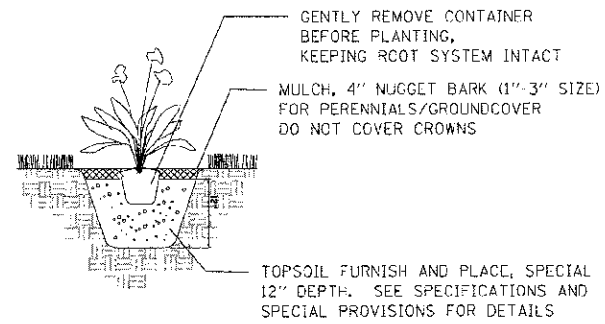
1 PARKWAY PLANTING DETAIL
NOT TO SCALE



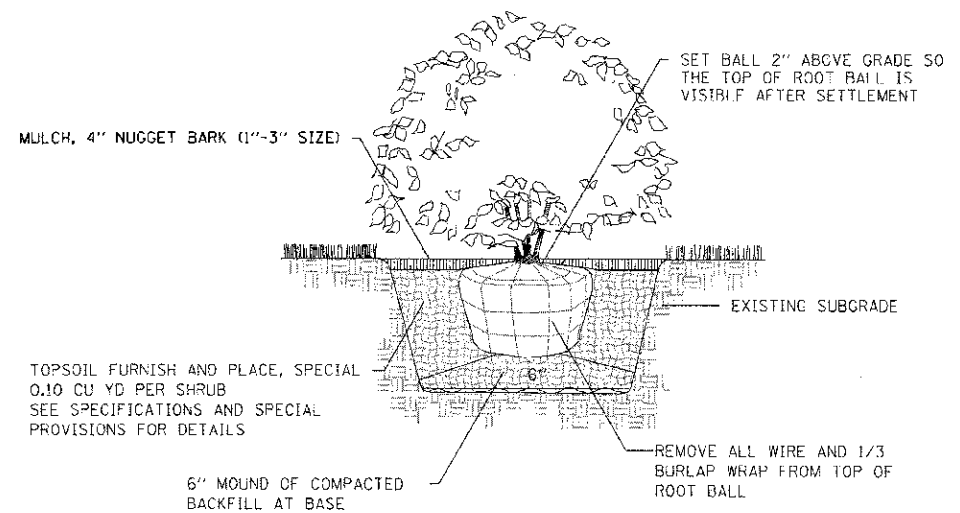
2 FLAT GROUND PLANTING DETAIL
NOT TO SCALE



3 HILLSIDE PLANTING DETAIL
NOT TO SCALE



4 PERENNIAL/GROUNDCOVER PLANTING DETAIL
NOT TO SCALE



5 SHRUB PLANTING DETAIL
NOT TO SCALE

NOTE: PRUNING SHALL NOT CHANGE THE HABIT OF THE TREE. ALL CUTS SHALL BE MADE JUST OUTSIDE THE BRANCH BARK RIDGE AND COLLAR, ANGLING AWAY FROM THE STEM. PRUNING SHALL BE LIMITED TO THE REMOVAL OF COMPETING LEADERS, OR DEAD, RUBBING, BROKEN OR DAMAGED BRANCHES AND ONLY AT THE DIRECTION OF THE R.E.

TREE PLANTING TABLE

TREE SIZE CALIPER	SHRUB TREE HEIGHT	EVERGREEN HEIGHT	MIN DIAMETER BALL W	MIN DEPTH BALL D	HOLE DEPTH 2/3 D	HOLE WIDTH 3 W
1/4 IN	2 FT	1.5 FT	10 IN	10 IN	7 IN	30 IN
1/2	3	2	12	12	8	36
3/4	4	3	14	14	9	42
1	5	4	16	16	11	48
1 1/4	6	4 1/2	18	18	12	54
1 1/2	7	5	20	20	13	60
1 3/4	8	6	22	22	15	66
2	9	7	24	24	16	72
2 1/2	10	8	28	28	19	84
3	11	9	32	32	21	96

\S:\4044\AKAVALL\JOB-TRANS-07\2282\20477-00\ACIVIL\CAD\87355\SHEETS\087355-SHT-ROADDET2.DGN
 BONDHILL
 10-17-2012 10:58:52
 \S:\4044\AKAVALL\JOB-TRANS-07\2282\20477-00\ACIVIL\CAD\87355\SHEETS\087355-SHT-ROADDET2.DGN
 BONDHILL

FILE NAME =	USER NAME = #LSE7*	DESIGNED - JM	REVISED -
FILED		DRAWN - JB	REVISED -
exp U.S. Service Inc. Chicago, IL	PLOT SCALE = \$SCA_E\$	CHECKED - ACL	REVISED -
BUILDINGS-SEATH & ENVIRONMENT-ENERGY INDUSTRIAL-INFRASTRUCTURE-SUSTAINABILITY	PLOT DATE = #CAT#	DATE - 10/19/12	REVISED -

STATE OF ILLINOIS
DEPARTMENT OF TRANSPORTATION

PROPOSED LANDSCAPING PLANS
PLANTING DETAILS

SCALE: SHEET NO. OF SHEETS STA. TO STA.

F.A.S. RTE.	SECTION	COUNTY	TOTAL SHEETS	SHEET NO.
1273	06-00017-01-LS	LA SALLE	29	20
CONTRACT NO. 87355				
FED. ROAD DIST. NO. ILLINOIS FED. AID PROJECT				