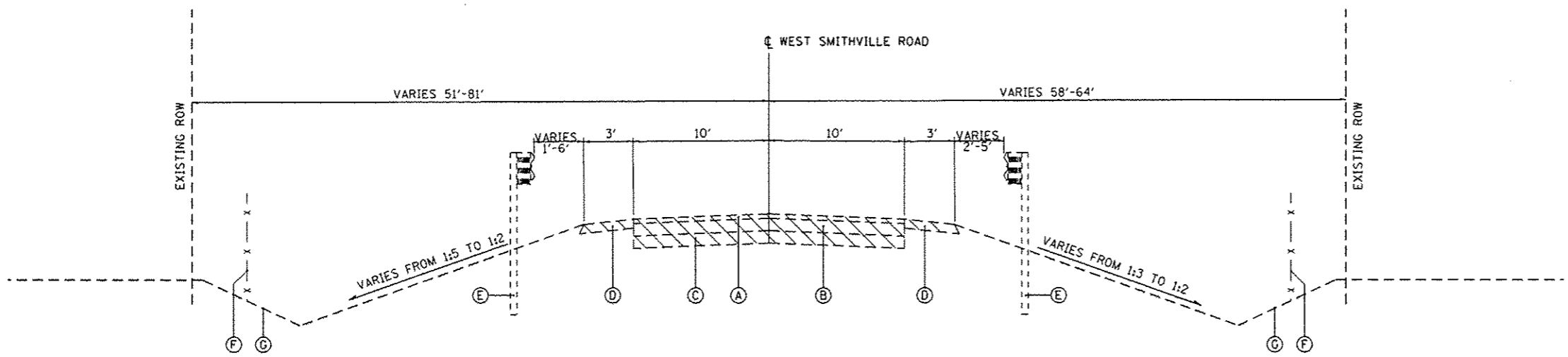
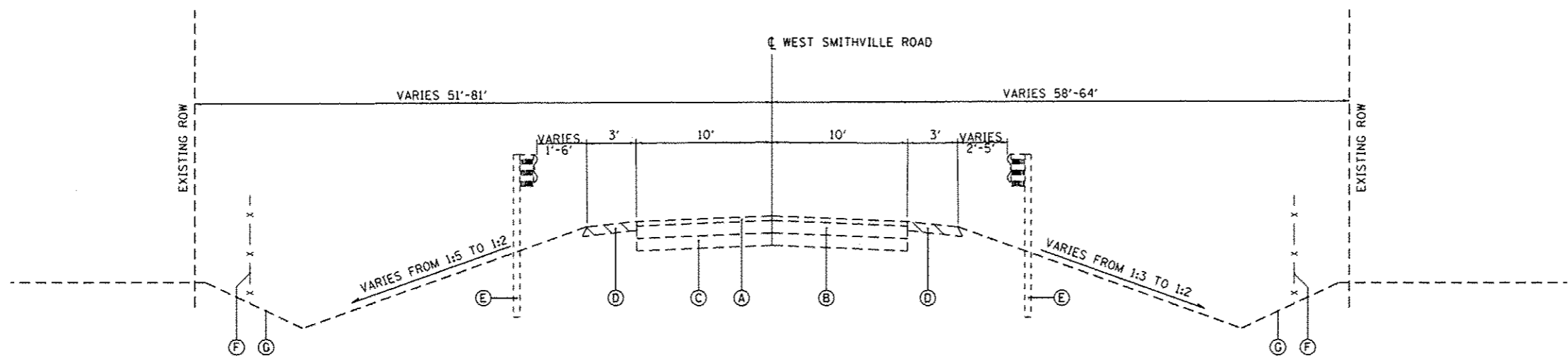
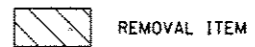


LEGEND

- (A) EXISTING OIL AND CHIP PAVEMENT, VARIABLE DEPTH
- (B) EXISTING HMA PAVEMENT, VARIABLE DEPTH
- (C) EXISTING SUBGRADE, VARIABLE DEPTH
- (D) EXISTING AGGREGATE SHOULDER
- (E) EXISTING GUARDRAIL
- (F) EXISTING FENCE
- (G) EXISTING GROUND
- ① PROPOSED HMA SURFACE COURSE, MIX "C", N50, 2"
- ② PROPOSED HMA BINDER COURSE, IL-19.0, N50, 3"
- ③ PROPOSED SUBBASE GRANULAR MATERIAL, TYPE C 4"
- ④ PROPOSED SUBBASE GRANULAR MATERIAL, TYPE B 12"
- ⑤ PROPOSED HMA SHOULDERS, 5"
- ⑥ PROPOSED GUARDRAIL AGGREGATE EROSION CONTROL, 5"
- ⑦ PROPOSED STEEL PLATE BEAM GUARDRAIL, TYPE A, 6 FOOT POSTS
- ⑧ PROPOSED WOVEN WIRE FENCE, 4"
- ⑨ PROPOSED SEEDING, CLASS 3 AND TOPSOIL FURNISH AND PLACE, 4"
- ⑩ STONE RIPRAP, CLASS A5



FILE NAME = #FILES#	DESIGNED - AJP	REVISED -	PEORIA COUNTY HIGHWAY DEPARTMENT	TYPICAL SECTIONS			F.A.S. RTE.	SECTION	COUNTY	TOTAL SHEETS	SHEET NO.
USER NAME = ICEI	DRAWN - AJP	REVISED -		SCALE: NTS	SHEET NO. 1 OF 2 SHEETS	STA N/A	1381	10-00005-03-BR	PEORIA	55	8
PLOT SCALE = 10.0000' / 1" =	CHECKED - BAR	REVISED -					CONTRACT NO. 89464				
PLOT DATE = 10/20/2012	DATE - 11/02/2012	REVISED -					ILLINOIS FED. AID PROJECT				