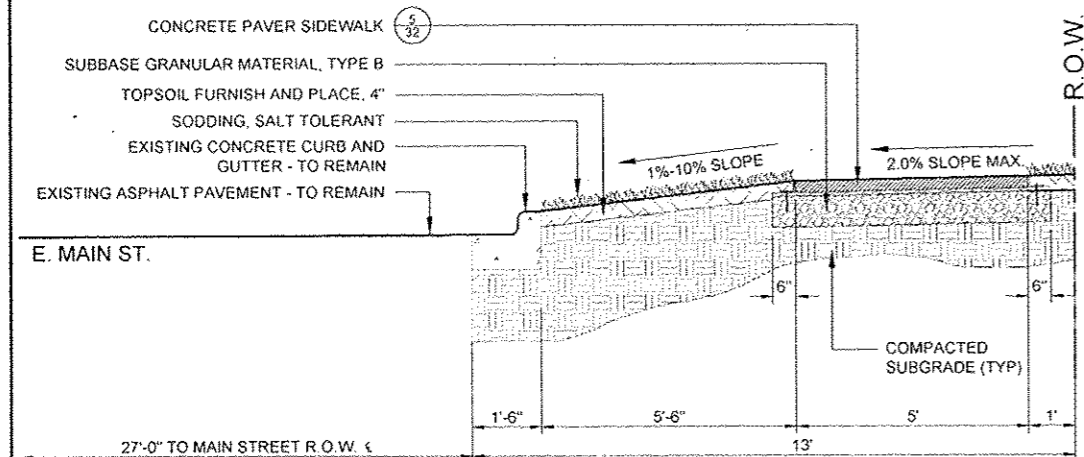
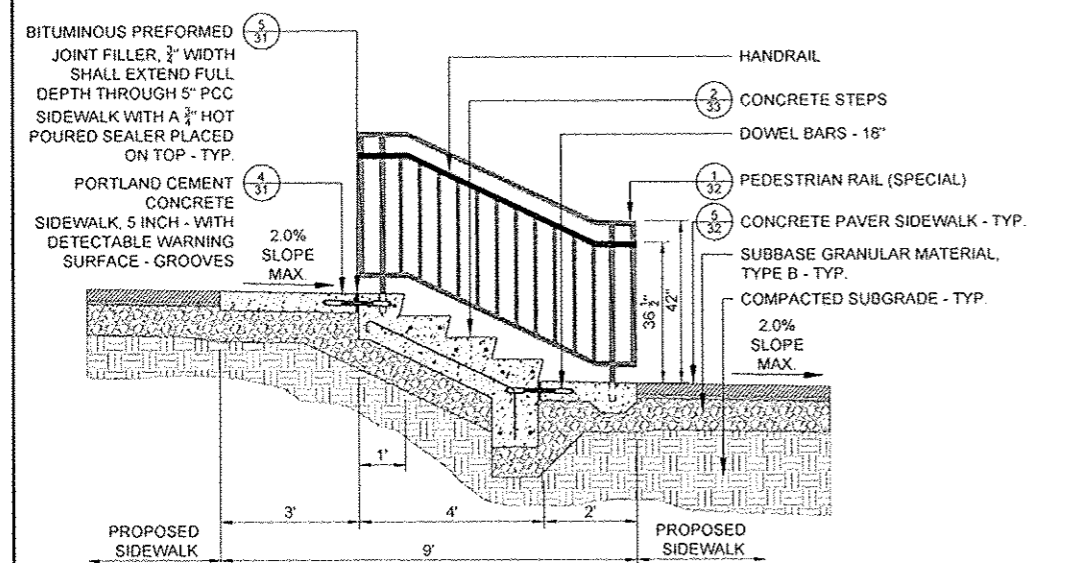


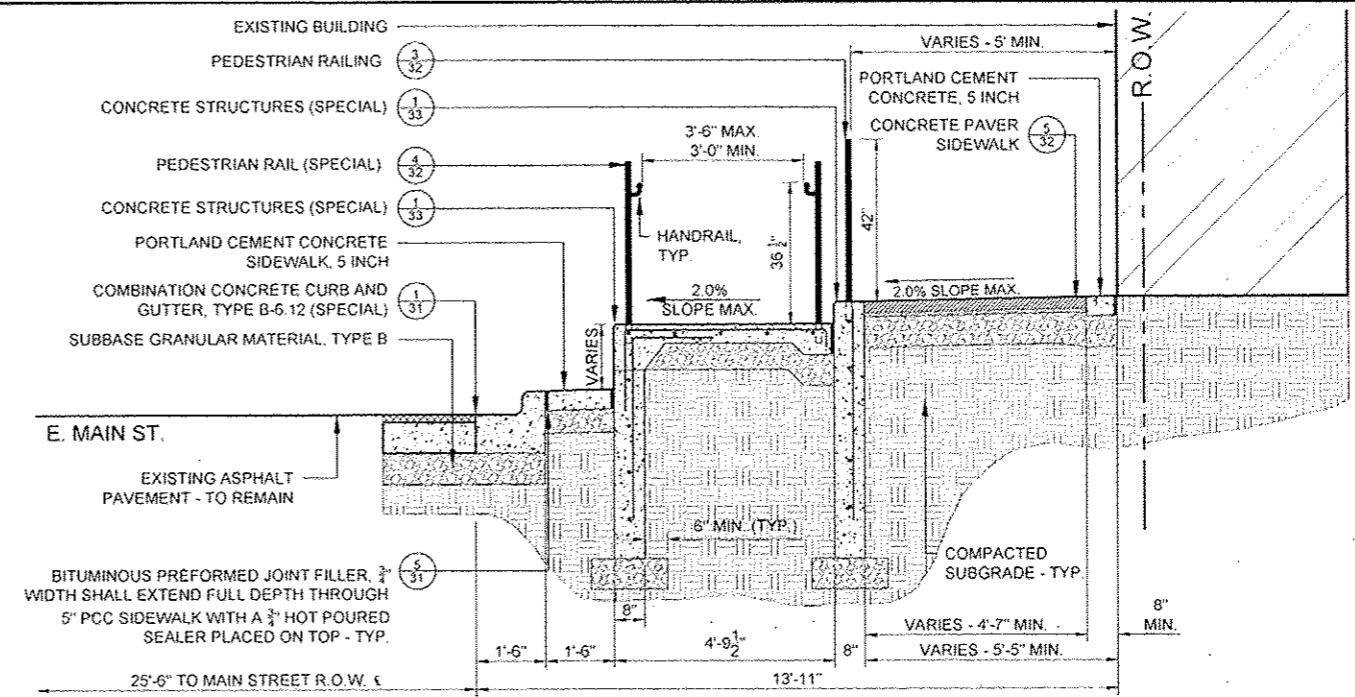
1 PARKWAY DETAIL - PROPOSED CURB - 15+92:15+99 & 18+89:18+94
SCALE: 1/2" = 1'-0"



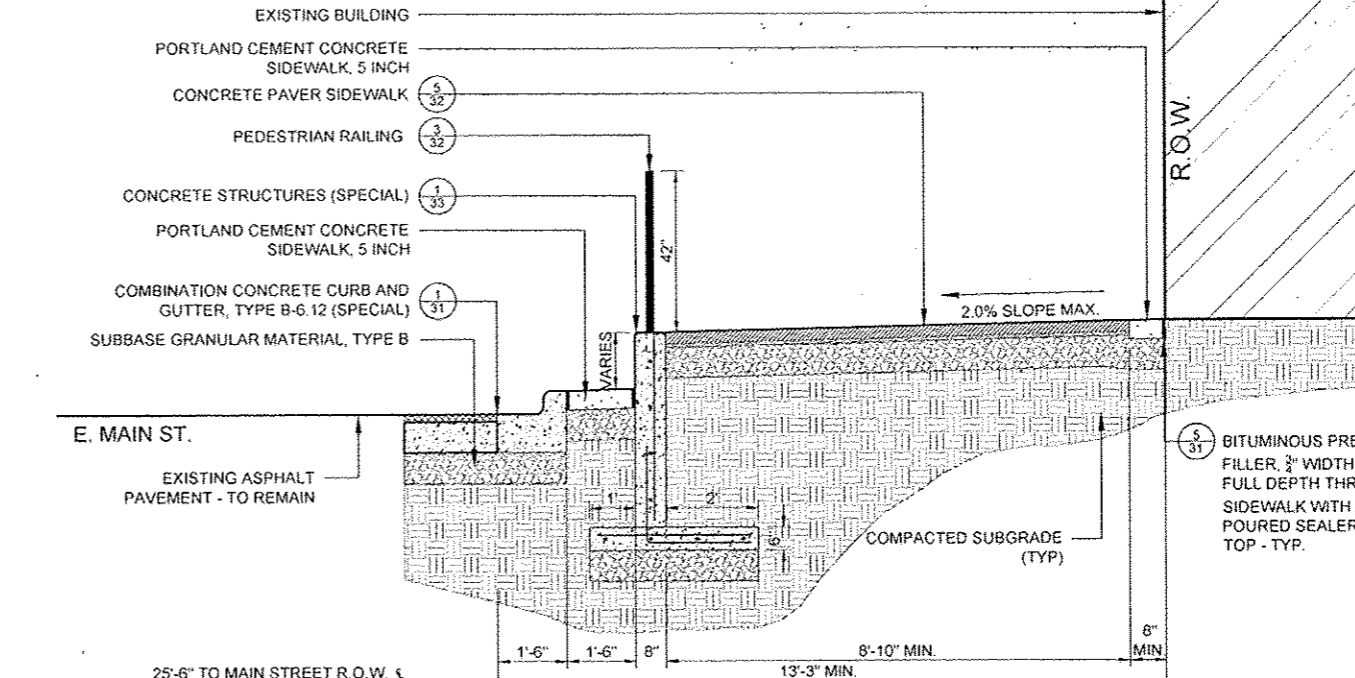
2 PARKWAY DETAIL - EXISTING CURB 15+99:18+89
SCALE: 1/2" = 1'-0"



3 CONCRETE STEPS DETAIL - PRIMARY PATH OF TRAVEL
SCALE: 1/2" = 1'-0"



4 ADA RAMP DETAIL
SCALE: 1/2" = 1'-0"



5 RETAINING WALL DETAIL
SCALE: 1/2" = 1'-0"

LEGEND AND ABBREVIATIONS:

	R.O.W. LINE		EXISTING BUILDING		UNIT PAVERS		CONCRETE SIDEWALK
	COMPACTED SUBGRADE		COMPACTED AGGREGATE BASE				

FILE NAME =	DESIGNED WS	REVISED -
USER NAME =	DRAWN TL	REVISED -
PLOT DATE =	CHECKED DA	REVISED -
	DATE 10/29/2012	REVISED -

TERRA
ENGINEERING LTD.
325 W. OHIO ST., FOURTH FL.
CHICAGO, IL 60654
(312)467-9125

CITY OF ELMWOOD

**PROPOSED TYPICAL ROADWAY SECTIONS
ELMWOOD STREETScape**

SCALE: VARIES STA. TO STA.

F.A. RTE.	SECTION	COUNTY	TOTAL SHEETS	SHEET NO.
	10-0002-00-LS	PEORIA	34	09
			CONTRACT NO. 89604	
ILLINOIS FED. AID PROJECT				