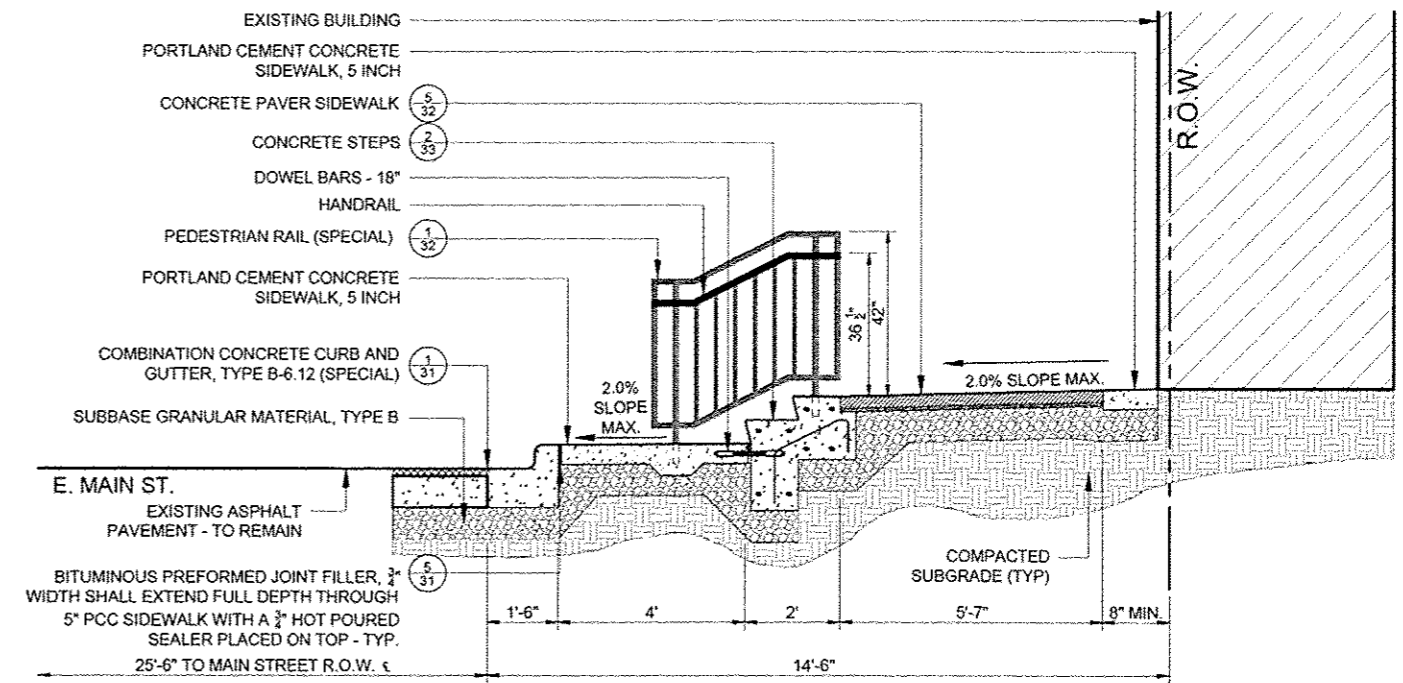
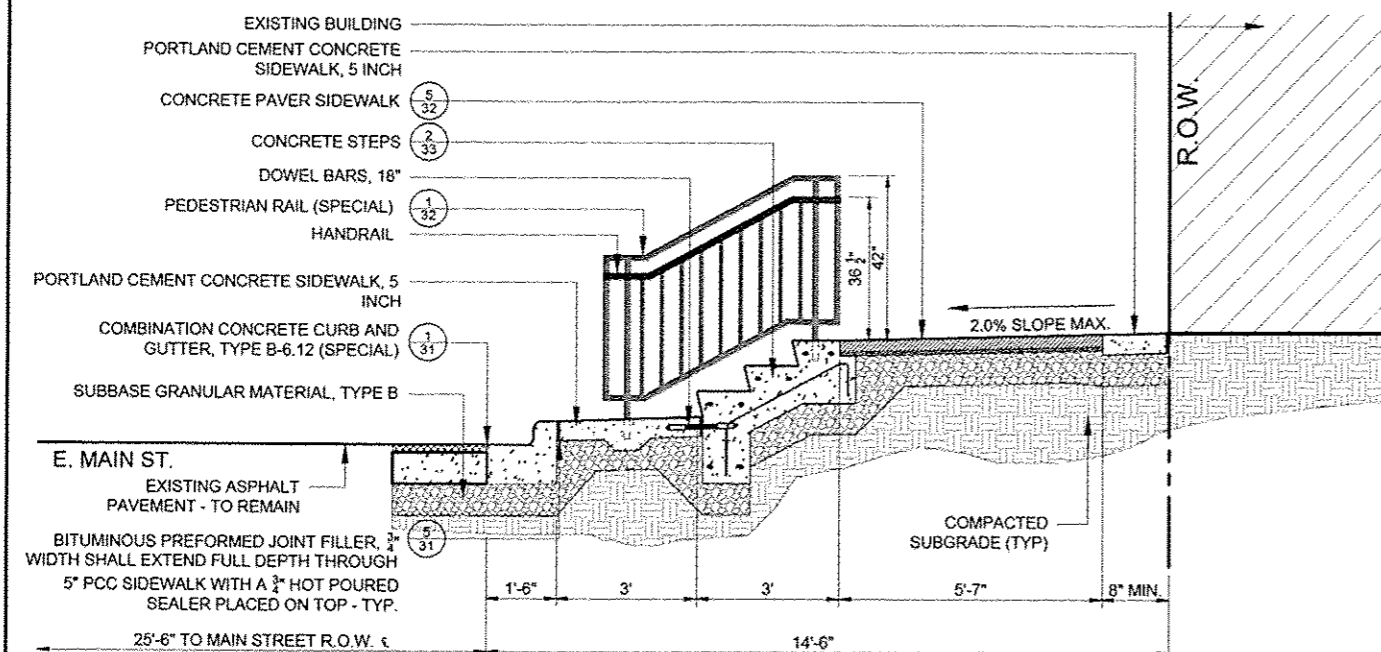


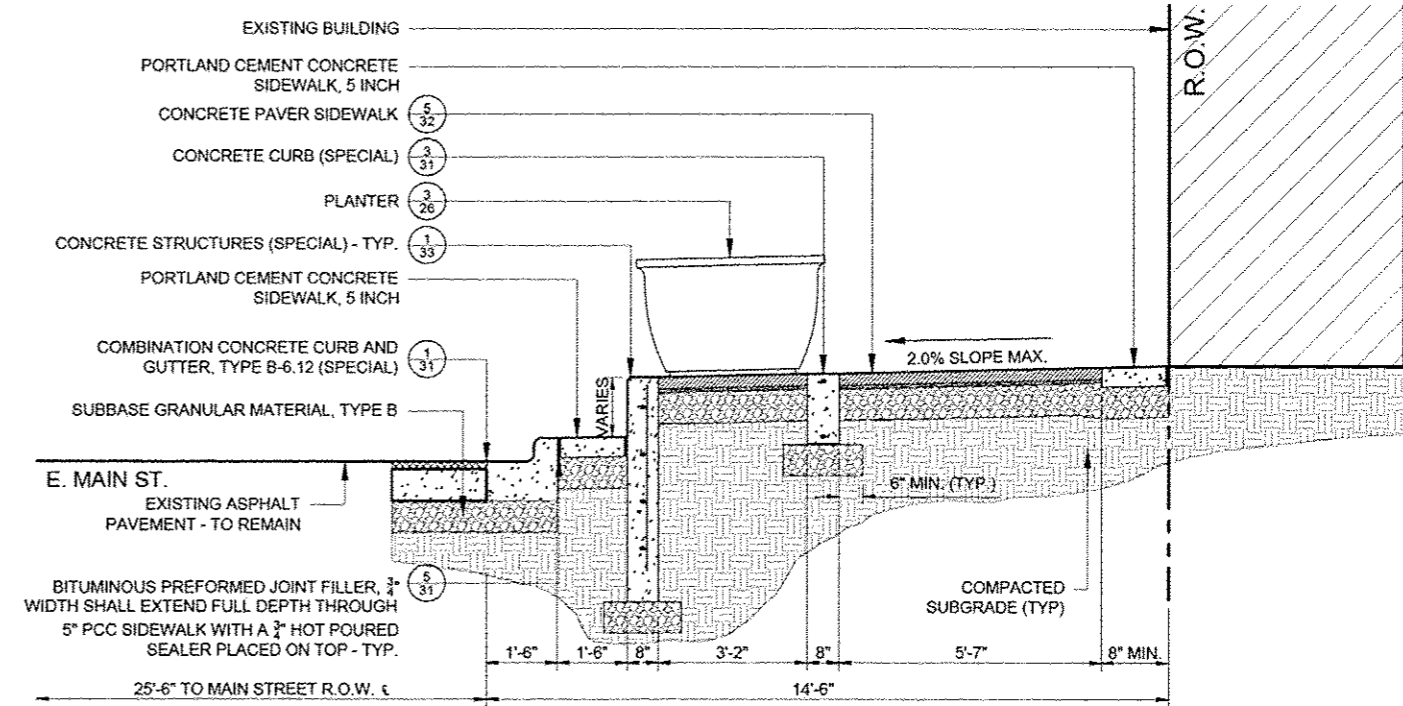
6 LANDSCAPE PLANTER DETAIL
 SCALE: 1/2" = 1'-0"



8 CONCRETE STEPS DETAIL - SECONDARY PATH OF TRAVEL
 SCALE: 1/2" = 1'-0"

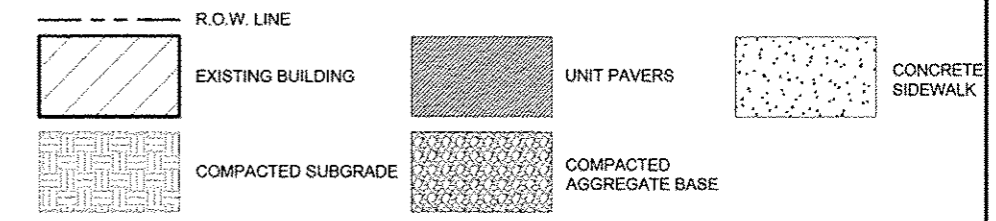


7 CONCRETE STEPS DETAIL - SECONDARY PATH OF TRAVEL
 SCALE: 1/2" = 1'-0"



9 PLANTER DETAIL
 SCALE: 1/2" = 1'-0"

LEGEND AND ABBREVIATIONS:



FILE NAME	DESIGNED WS	REVISED -	 225 W. OHIO ST., FOURTH FL. CHICAGO, IL 60654 (312)467-0125	CITY OF ELMWOOD	PROPOSED TYPICAL ROADWAY SECTIONS ELMWOOD STREETScape		F.A. RTL.	SECTION	COUNTY	TOTAL SHEETS	SHEET NO.
USER NAME	DRAWN TL	REVISED -			SCALE: VARIES	STA.	TO STA.	10-00002-00-LS	PEORIA	34	10
PLOT DATE	CHECKED DA	REVISED -								CONTRACT NO. 89604	
	DATE 10/29/2012	REVISED -								ILLINOIS FED. AID PROJECT	