





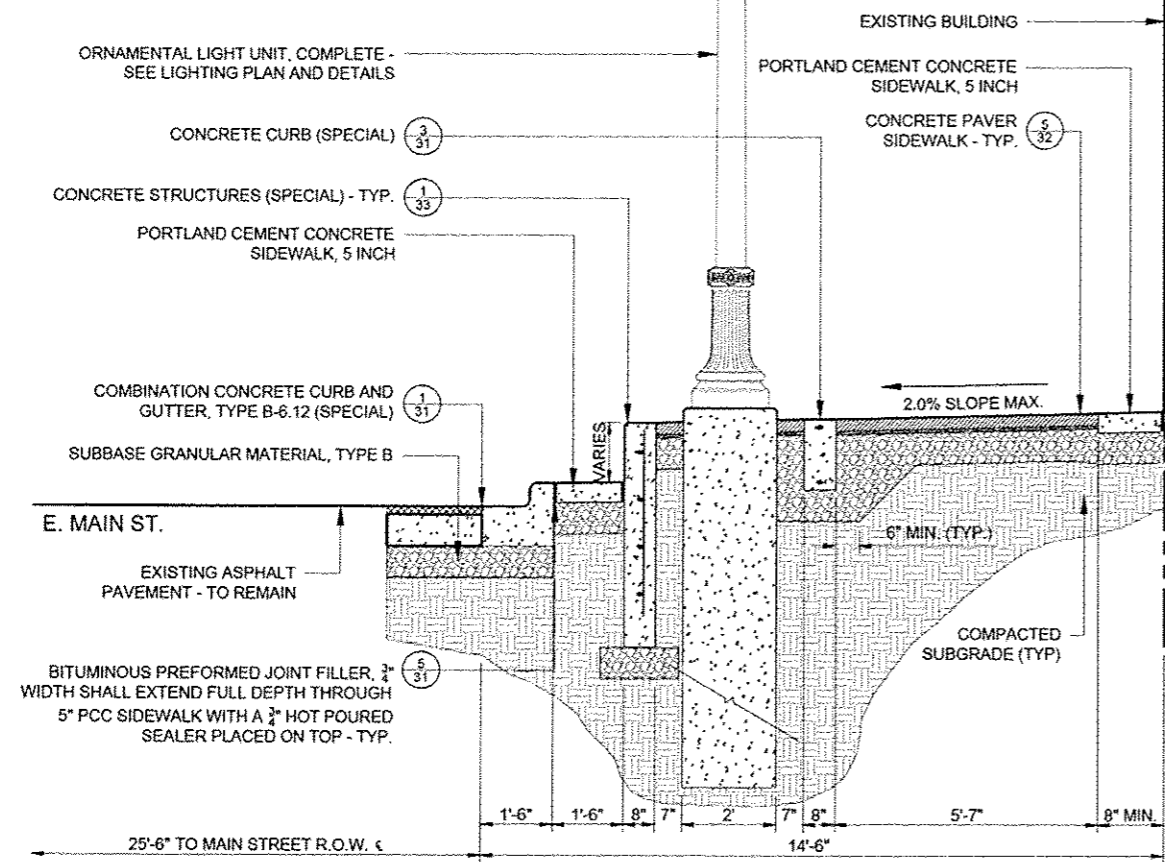
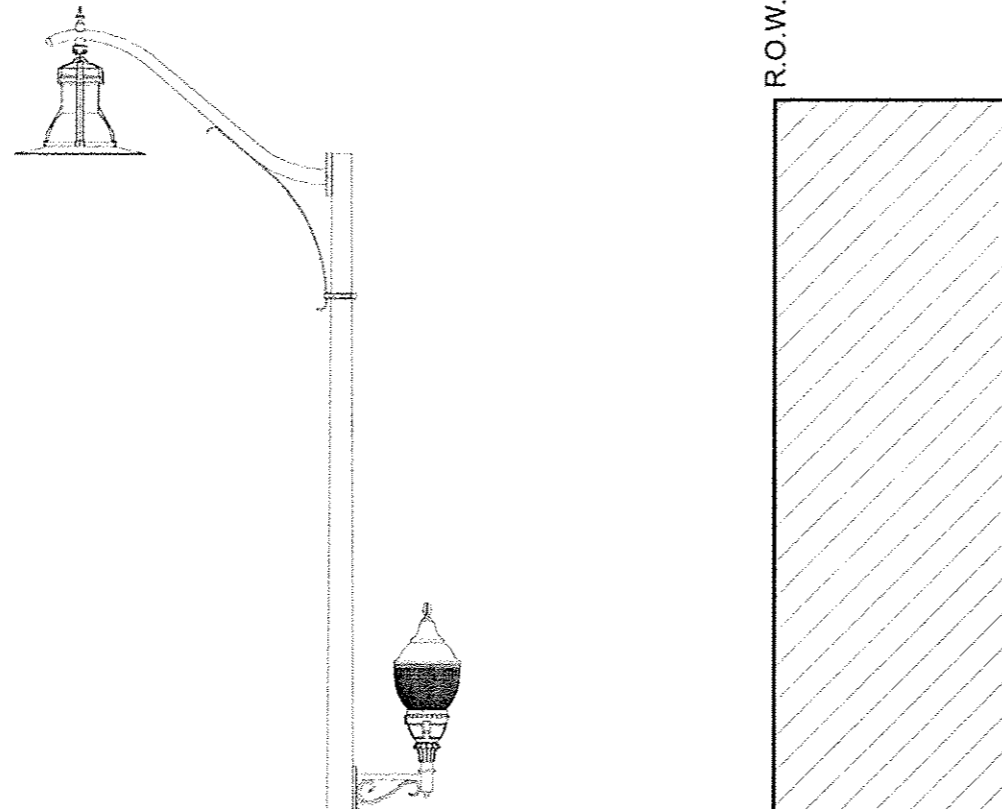


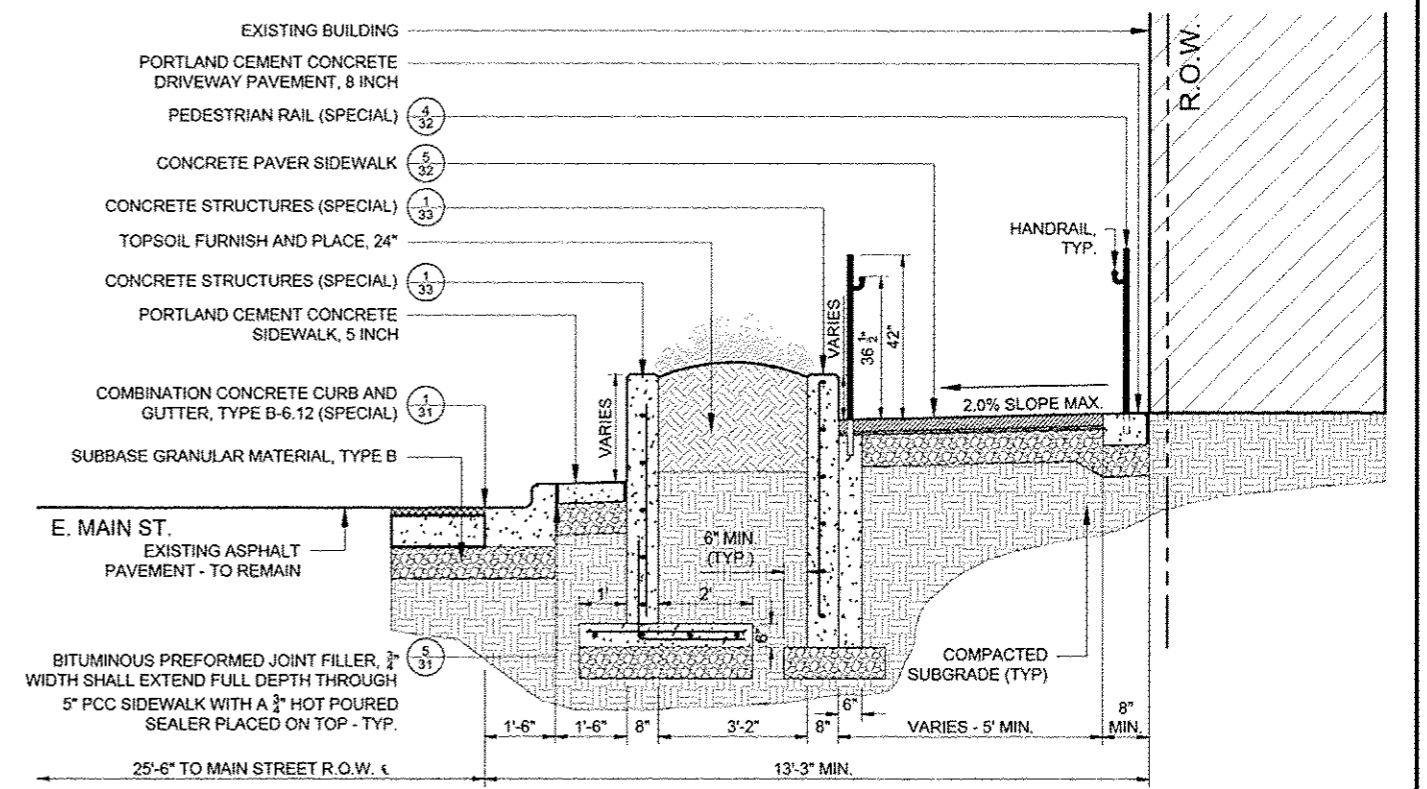
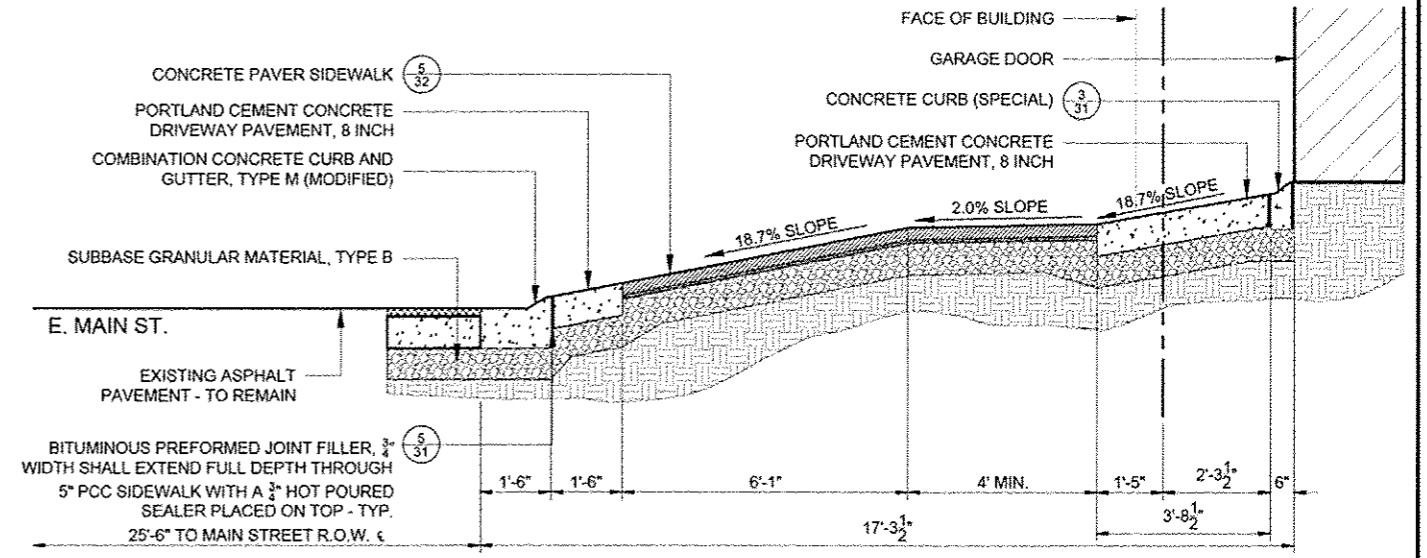
LEGEND AND ABBREVIATIONS:

-  R.O.W. LINE
-  EXISTING BUILDING
-  COMPACTED SUBGRADE
-  CONCRETE SIDEWALK
-  UNIT PAVERS
-  COMPACTED AGGREGATE BASE



10 STREET LIGHT DETAIL
SCALE: 1/2" = 1'-0"

11 DRIVEWAY CURB-CUT DETAIL
SCALE: 1/2" = 1'-0"



12 LANDSCAPE PLANTER DETAIL WITH ADA RAMP
SCALE: 1/2" = 1'-0"

FILE NAME	DESIGNED WS	REVISED -
USER NAME	DRAWN TL	REVISED -
DATE	CHECKED DA	REVISED -
	DATE 10/29/2012	REVISED -



CITY OF ELMWOOD

PROPOSED TYPICAL ROADWAY SECTIONS	
ELMWOOD STREETScape	
SCALE: VARIES	STA. TO STA.

P.A. RTE.	SECTION	COUNTY	TOTAL SHEETS	SHEET NO.
	10-0002-00-LS	PEORIA	34	11
CONTRACT NO. 89604				
ILLINOIS FED. AID PROJECT				