

STATE OF ILLINOIS
DEPARTMENT OF TRANSPORTATION
DIVISION OF HIGHWAYS

**PROPOSED
HIGHWAY PLANS**

F.A.S. ROUTE 2796 (U.S. RTE. 40)
SECTION 11-00126-00-BT
PROJECT HPD-1231(009)
MULTI-USE PATH
CITY OF EFFINGHAM
EFFINGHAM COUNTY
C-97-074-11

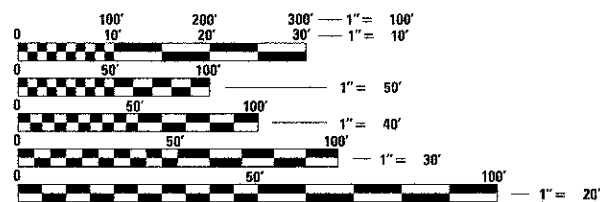
F.A.S. RTE.	SECTION	COUNTY	TOTAL SHEETS	SHEET NO.
2796	11-00126-00-BT	EFFINGHAM	34	1
		ILLINOIS	CONTRACT NO. 95663	

FOR INDEX OF SHEETS, SEE SHEET NO. 2

OMISSION:
STA. 1404 + 16.82 TO STA. 1408 + 89.31
(TO BE BUILT BY OTHERS)



PROJECT BEGINS:
STATION 1396 + 65.75

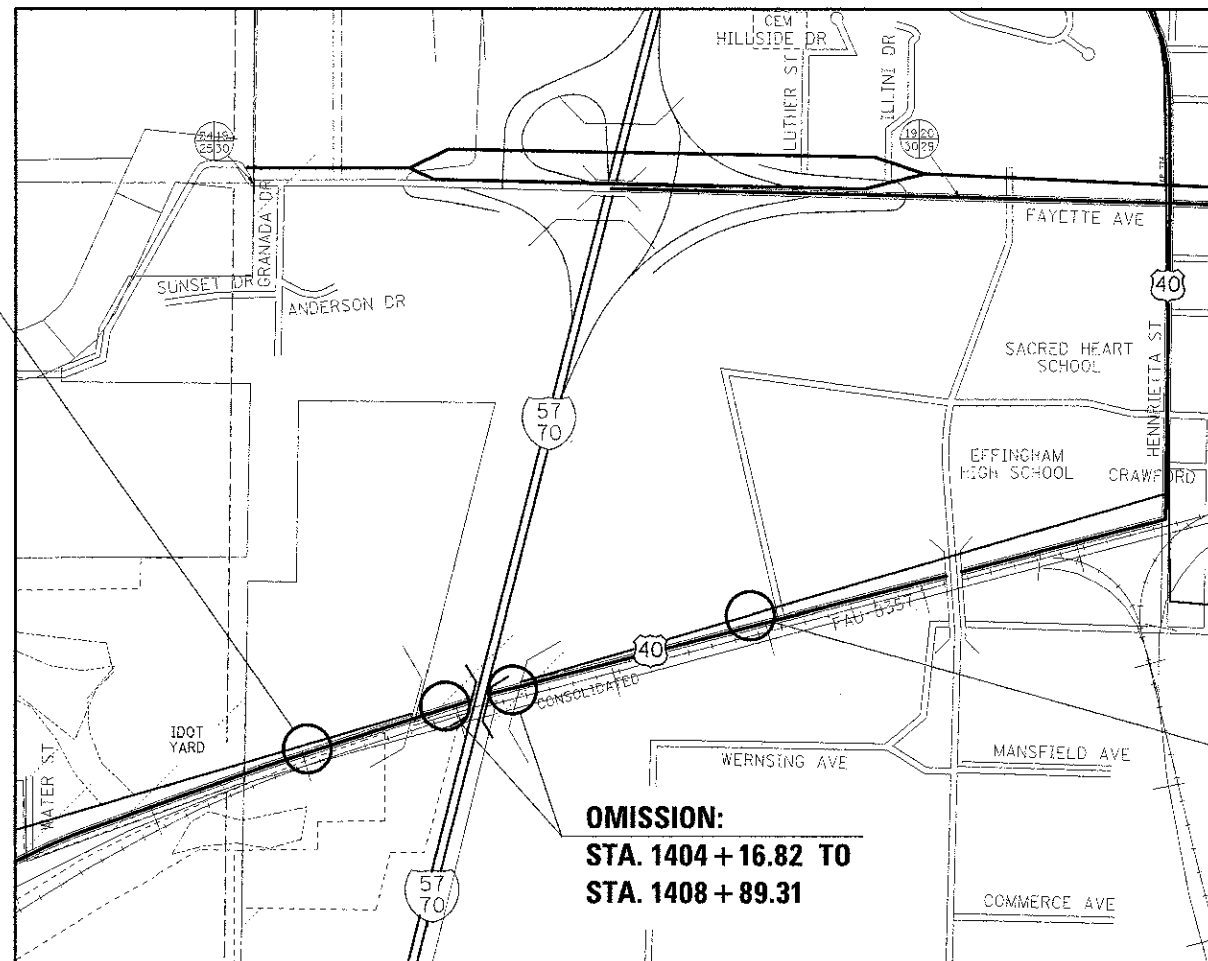


FULL SIZE PLANS HAVE BEEN PREPARED USING STANDARD ENGINEERING SCALES. REDUCED SIZED PLANS WILL NOT CONFORM TO STANDARD SCALES. IN MAKING MEASUREMENTS ON REDUCED PLANS, THE ABOVE SCALES MAY BE USED.

J.U.L.I.E.
JOINT UTILITY LOCATION INFORMATION FOR EXCAVATION
1-800-892-0123
OR 811

PROJECT ENGINEER: TOM RONAN
PROJECT MANAGER: JEFF DAVISON
PHONE: (217)-342-8320

CONTRACT NO. 95663



OMISSION:
STA. 1404 + 16.82 TO
STA. 1408 + 89.31

PROJECT ENDS:
STATION 1424 + 49.99

GROSS LENGTH = 2784.24 FT. = 0.53 MILES
NET LENGTH = 2311.85 FT. = 0.44 MILES

CITY OF EFFINGHAM	
APPROVED	<i>Nov. 20 2012</i> <i>Steve W. Miller</i> ENGINEER CITY OF EFFINGHAM
PASSED	<i>11-21 2012</i> <i>Murrell Card</i> DISTRICT 7 ENGINEER OF LOCAL ROADS & STREETS
RELEASING FOR BID BASED ON LIMITED REVIEW	<i>11-21 2012</i> <i>Robert L. Duckall</i> DEPUTY DIRECTOR OF HIGHWAYS, REGION 4 ENGINEER

INDEX OF SHEETS

SHEET NO.	ITEM
1	COVER SHEET
2	INDEX, STANDARDS AND GENERAL NOTES
3	SUMMARY OF QUANTITIES
4	TYPICAL SECTIONS
5	SCHEDULE OF QUANTITIES
6-11	PLAN AND PROFILE SHEETS
12-34	CROSS SECTIONS

STD. NO.	DESCRIPTION
000001-06	STANDARD SYMBOLS, ABBREVIATIONS AND PATTERNS
001006	DECIMAL OF AN INCH AND OF A FOOT
424001-07	PERPENDICULAR CURB RAMPS FOR SIDEWALK
542301-03	PRECAST REINFORCED CONCRETE FLARED END SECTION
602306-03	INLET, TYPE B
604036-02	GRATE, TYPE 8
606001-05	CONCRETE CURB TYPE B AND COMBINATION CONCRETE CURB AND GUTTER
701001-02	OFF-ROAD OPERATIONS, 2L, 2W, MORE THAN 4.5M (15') AWAY
701006-04	OFF-ROAD OPERATIONS, 2L, 2W, 4.5M (15') TO 600mm (24") FROM PAVEMENT EDGE.
701011-03	OFF-ROAD MOVING OPERATIONS, 2L, 2W, DAY ONLY
701201-04	LANE CLOSURE, 2L, 2W, DAY ONLY, FOR SPEEDS > 45 MPH
701701-08	URBAN LANE CLOSURE, MULTILANE INTERSECTION
701901-02	TRAFFIC CONTROL DEVICES

GENERAL NOTES

THIS SECTION SHALL BE CONSTRUCTED IN ACCORDANCE WITH THE PLANS; THE "STANDARD SPECIFICATIONS FOR ROAD AND BRIDGE CONSTRUCTION", ADOPTED JANUARY 1, 2012; THE "SUPPLEMENTAL SPECIFICATIONS AND RECURRING SPECIAL PROVISIONS", ADOPTED JANUARY 1, 2012, AND THE SPECIAL PROVISIONS INCLUDED IN THIS PROPOSAL.

THE WORK INCLUDED IN THIS SECTION IS LOCATED ON FAS ROUTE 2796 (US 40) IN EFFINGHAM COUNTY BEGINNING AT OUTER BELT WEST AND EXTENDING EAST FOR APPROXIMATELY 2801 FEET TO SCHWERMAN AVENUE. THERE IS AN OMISSION OF APPROXIMATELY 474 FEET BENEATH AND ADJACENT TO I-57/70. THE WORK INCLUDED IN THIS SECTION CONSISTS OF CONSTRUCTION OF A SHARED USE PATH, EARTH EXCAVATION, METAL PIPE CULVERTS AND ANY OTHER WORK NECESSARY TO COMPLETE THIS SECTION.

ALL ELEVATIONS SHOWN IN PLANS ARE BASED ON U. S. G. S. DATUM.

ALL DISTURBED AREAS WITHIN THE CONSTRUCTION LIMITS SHALL BE FERTILIZED AND SEEDDED. SEEDING SHALL BE CLASS 2 IN ACCORDANCE WITH THE SPECIAL PROVISIONS AND THE APPLICABLE ARTICLES OF SECTION 250 OF THE STANDARD SPECIFICATIONS.

THE LOCATIONS AND/OR DEPTHS OF UNDERGROUND UTILITIES SHOWN HAVE BEEN TAKEN FROM INFORMATION FURNISHED BY THE UTILITY OWNERS AND MUST BE CONSIDERED APPROXIMATE. FIELD MARKINGS OF FACILITIES IN CRITICAL AREAS MAY BE OBTAINED BY PROVIDING A MINIMUM OF 96 HOURS ADVANCED NOTICE THROUGH THE J. U. L. I. E. SYSTEM BY CALLING 800-892-0123.

FILE NAME = <small>c:\ppl\work\p\p\dot\swartzr\ld0269398\ld798663-aht-index.dgn</small>	USER NAME = swartzr <small>663-aht-index.dgn</small>	DESIGNED - DRAWN -	REVISED - REVISED - REVISED - REVISED -	STATE OF ILLINOIS DEPARTMENT OF TRANSPORTATION	INDEX OF SHEETS AND GENERAL NOTES	F.A.S. RTE. 2796	SECTION 11-00126-00-BT	COUNTY EFFINGHAM	TOTAL SHEETS 34	SHEET NO. 2	CONTRACT NO. 95663 <small>(ILLINOIS) FED. AID PROJECT</small>
				SCALE: NA	SHEET NO. 1 OF 1 SHEETS	STA.	TO STA.				

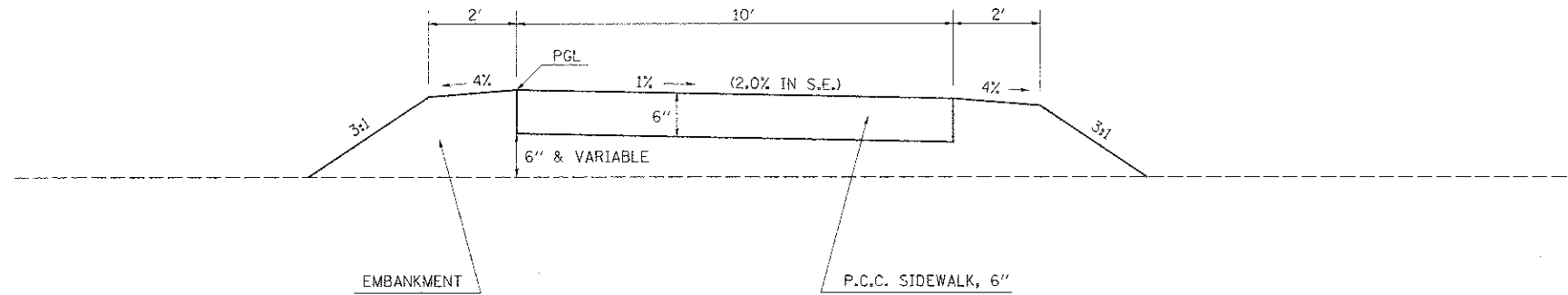
SUMMARY OF QUANTITIES			TOTAL QUANTITIES
CODE NO	ITEM	UNIT	
20200100	EARTH EXCAVATION	CU YD	63
20400800	FURNISHED EXCAVATION	CU YD	202
21400100	GRADING AND SHAPING DITCHES	FOOT	1311
28000250	TEMPORARY EROSION CONTROL SEEDING	POUND	40
42400100	PORTLAND CEMENT CONCRETE SIDEWALK 4 INCH	SQ FT	82
42400300	PORTLAND CEMENT CONCRETE SIDEWALK 6 INCH	SQ FT	23307
42400800	DETECTABLE WARNINGS	SQ FT	61
44000500	COMBINATION CURB AND GUTTER REMOVAL	FOOT	42
54213657	PRECAST REINFORCED CONCRETE FLARED END SECTIONS 12"	EACH	4
54213663	PRECAST REINFORCED CONCRETE FLARED END SECTIONS 18"	EACH	1
542A0217	PIPE CULVERTS, CLASS A, TYPE 1 12"	FOOT	71
550A2340	STORM SEWERS, RUBBER GASKET, CLASS A, TYPE 1 18"	FOOT	22

SUMMARY OF QUANTITIES			TOTAL QUANTITIES
CODE NO	ITEM	UNIT	
55100900	STORM SEWER REMOVAL 18"	FOOT	16
60240301	INLETS, TYPE B, TYPE B GRATE	EACH	1
60605100	COMBINATION CONCRETE CURB AND GUTTER, TYPE B-6.24 (ABUTTING EXISTING PAVEMENT)	FOOT	42
67000500	ENGINEER'S FIELD OFFICE, TYPE B	CAL MO	2
67100100	MOBILIZATION	L SUM	1
70100450	TRAFFIC CONTROL AND PROTECTION, STANDARD 701201	L SUM	1
70102635	TRAFFIC CONTROL AND PROTECTION, STANDARD 701701	L SUM	1
X2501000	SEEDING, CLASS 2 (SPECIAL)	ACRE	0.4
X6050700	REMOVE INLET BOX	EACH	2

PROPOSED TYPICAL CROSS SECTION

P.C.C. SIDEWALK, 6"

STA. 1396+65.75 TO STA. 1404+16.82
 STA. 1408+89.21 TO STA. 1424+49.99



FILE NAME =	USER NAME = swartz-w	DESIGNED -	REVISED -	STATE OF ILLINOIS DEPARTMENT OF TRANSPORTATION	TYPICAL CROSS SECTION		F.A.S. RTE.	SECTION	COUNTY	TOTAL SHEETS	SHEET NO.
cd:\pw\work\p\p\dat\swartz-w\0269398\0799663\1-typical.dgn		DRAWN -	REVISED -		2796	11-00126-00-BT	EFFINCHAM	34	4		
PLOT SCALE = 20,0000' / in.		CHECKED -	REVISED -		SCALE: NA SHEET NO. 1 OF 1 SHEETS STA. TO STA.		CONTRACT NO. 95663				
PLOT DATE = 11/19/2012		DATE -	REVISED -		ILLINOIS FED. AID PROJECT						

DRAINAGE SCHEDULE	COMBINATION CURB AND GUTTER REMOVAL	PRECAST REINFORCED CONCRETE FLARED END SECTIONS, 12"	PRECAST REINFORCED CONCRETE FLARED END SECTIONS, 18"	PIPE CULVERTS, CLASS A, TYPE 1, 12"	STORM SEWERS, RUBBER GASKET, CLASS A, TYPE 1 18"	STORM SEWER REMOVAL, 18"	INLETS, TYPE B, TYPE 8 GRATE	COMBINATION CONCRETE CURB AND GUTTER, TYPE B-G, 24" (ABUTTING EXISTING PAVEMENT)	REMOVE INLET BOX	LOCATION
										FOOT
										1397+77.94/72.5" LT. TO 1397+80.19/88.4" LT.
										1416+93.70/48.5' LT. TO 75.5' LT.
										1418+01.34/49.5' LT. TO 1418+11.52/75.5' LT.
										1424+16.42/46.68' LT. TO 1424+37.49/58.73' LT.
										1425+19.22/59.66' LT. TO 1425+29.88/46.24' LT.
										1425+36.80/65.39' LT. TO 1425+54.28/52.14' LT.
										1425+36.80/65.39' LT. TO 1425+49.71/56.72' LT.
										1425+36.12/65.9' LT.
										1425+36.11/69.5' LT.
										1425+51.86/55.3' LT.
										PROJECT TOTALS

SEEDING SCHEDULE	SEEDING, CLASS 2	TEMPORARY EROSION CONTROL SEEDING
	ACRE	FOUND
LOCATION		
US 40		
1396+50.00 TO 1404+00.00	0.121	12.05
1409+00.00 TO 1424+00.00	0.241	24.10
1425+22.22 TO 1425+55.05	0.03	3.40
PROJECT TOTALS	0.40	40

SIDEWALK SCHEDULE		LENGTH FEET	PAVEMENT WIDTH FEET	AREA SQ FT	PCC SIDEWALK, 4" SQ FT	PCC SIDEWALK, 6" SQ FT
STATION TO	STATION					
1396+65.75	TO 1404+17.14	767.11	10.0	7,513.9		7513.9
1404+16.82	TO 1408+89.31	474.07	STATE SECTION			
1408+91.20	TO 1424+33.60	1560.07	10.0	15,562.5		15562.5
1425+22.22	TO 1425+45.24	23.02	10.0	230.2		230.2
1425+45.24	TO 1425+47.64	5.0	Variable	36.7	36.7	
1425+47.64	TO 1425+59.59	9.0	5.0	45.1	45.1	
PROJECT TOTALS		2,829		23,388	82	23,307

EARTHWORK SCHEDULE

Location	Earth Excavation CU. YD.	Earth Excavation		Earthwork Balance Waste (+)/Shortage (-) CU. YD.
		Adl. for Shrinkage CU. YD.	Embankment CU. YD.	
1396+50.00 TO 1404+00.00	15.0	11.25	84.0	-72.75
1409+00.00 TO 1424+00.00	43.0	32.25	159.0	-126.75
1425+22.22 TO 1425+55.05	5.0	3.75	6.3	-2.55
PROJECT TOTALS	63.0	47.25	249.3	-202.0

GRADING & SHAPING DITCHES SCHEDULE

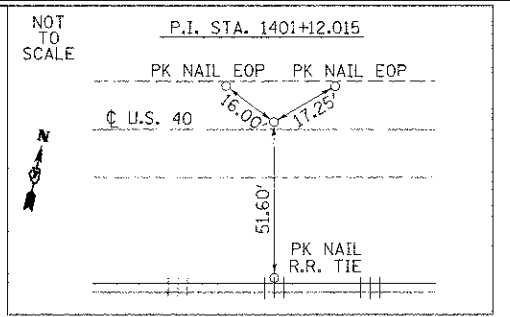
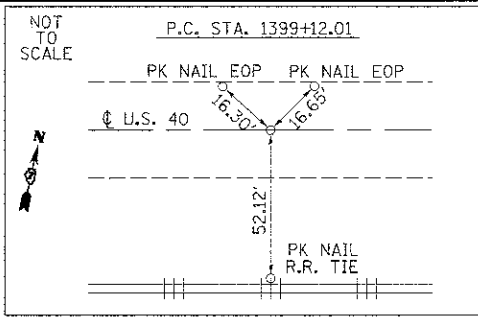
Location	GRADING & SHAPING FEET
1401+50.00 TO 1404+00	250.0
1408+89.44 TO 1419+50.00	1060.6
PROJECT TOTAL	1310.6

PLAN	DATE
BY	
CHECKED	
DATE	
NO.	
FILE NAME	

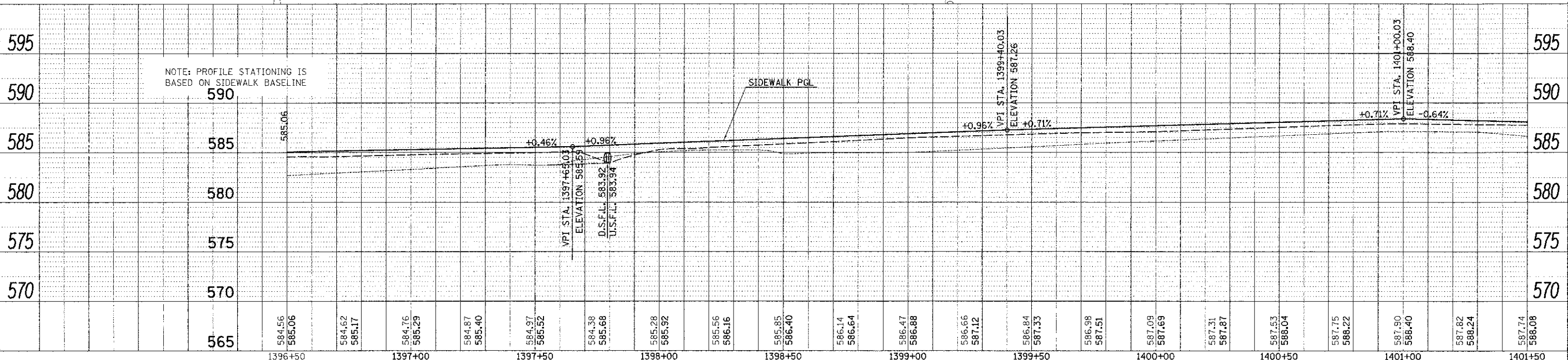
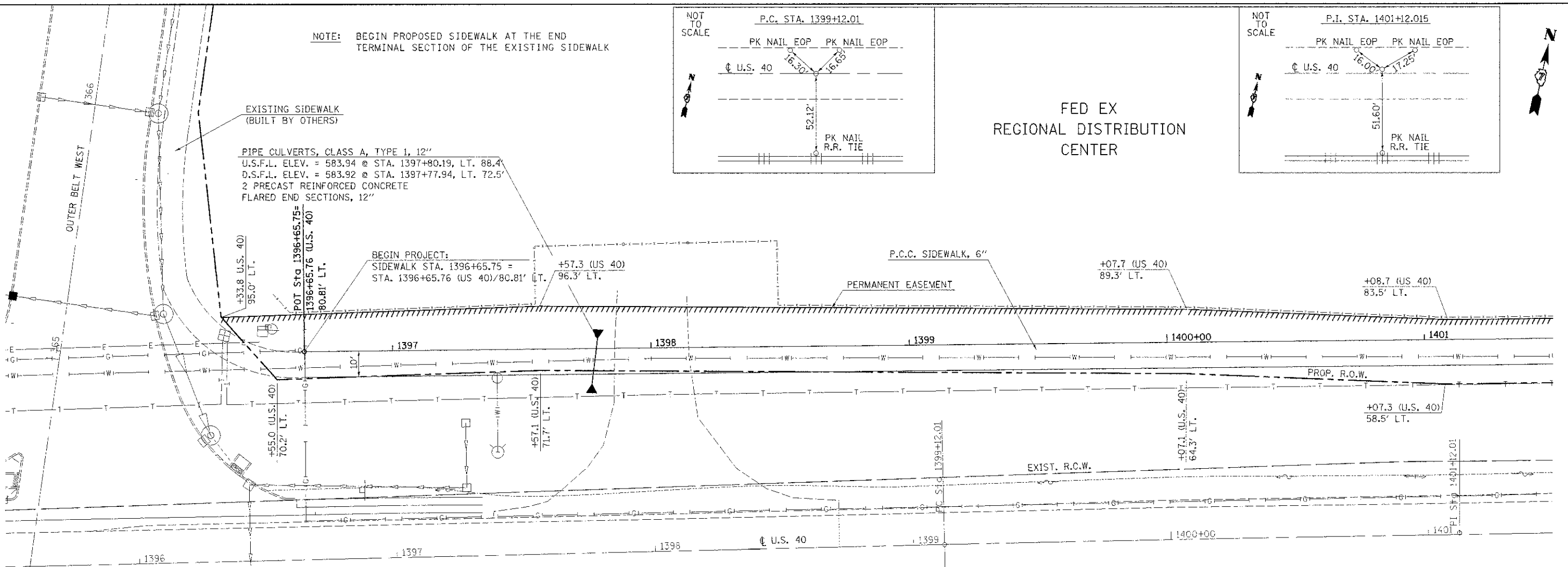
PROFILE	DATE
BY	
CHECKED	
DATE	
NO.	
FILE NAME	

NOTE: BEGIN PROPOSED SIDEWALK AT THE END
TERMINAL SECTION OF THE EXISTING SIDEWALK

PIPE CULVERTS, CLASS A, TYPE 1, 12"
U.S.F.L. ELEV. = 583.94 @ STA. 1397+80.19, LT. 88.4'
D.S.F.L. ELEV. = 583.92 @ STA. 1397+77.94, LT. 72.5'
2 PRECAST REINFORCED CONCRETE
FLARED END SECTIONS, 12"



FED EX
REGIONAL DISTRIBUTION
CENTER







NOTE: PROFILE STATIONING IS
BASED ON SIDEWALK BASELINE

FILE NAME =	USER NAME = swartzw	DESIGNED -	REVISED -	STATE OF ILLINOIS DEPARTMENT OF TRANSPORTATION	SIDEWALK PLAN	F.A.S. R.T.E.	SECTION	COUNTY	TOTAL SHEETS	SHEET NO.	
of:\pwwork\pudot\swartzw\c0269350\0795633-shr\p\prop.dgn		DRAWN -	REVISED -			2796	11-00126-00-BT	EFFINGHAM	34	6	
PLOT SCALE = 20.0000 1/16"		CHECKED -	REVISED -			SCALE: 20	SHEET NO. 1 OF 6 SHEETS	STA. 1396+50 TO STA. 1401+50	CONTRACT NO. 95663		
PLOT DATE = 11/19/2012		DATE -	REVISED -			ILLINOIS FED. AID PROJECT					

OMISSION:
 STA. 1404+16.82
 TO
 STA. 1408+89.31
 TO BE BUILT BY OTHERS

PROP. CURVE CU04
 PI STA. = 1408+83.76
 $\Delta = 26^\circ 15' 32''$ (RT)
 $D = 57^\circ 17' 45''$
 $R = 100.00'$
 $T = 23.32'$
 $L = 45.83'$
 $E = 2.68'$
 $e = 2.0\%$
 T.R. = 15 FT.
 S.E. RUN = 46 FT.
 P.C. STA = 1408+60.43
 P.T. STA = 1409+06.26

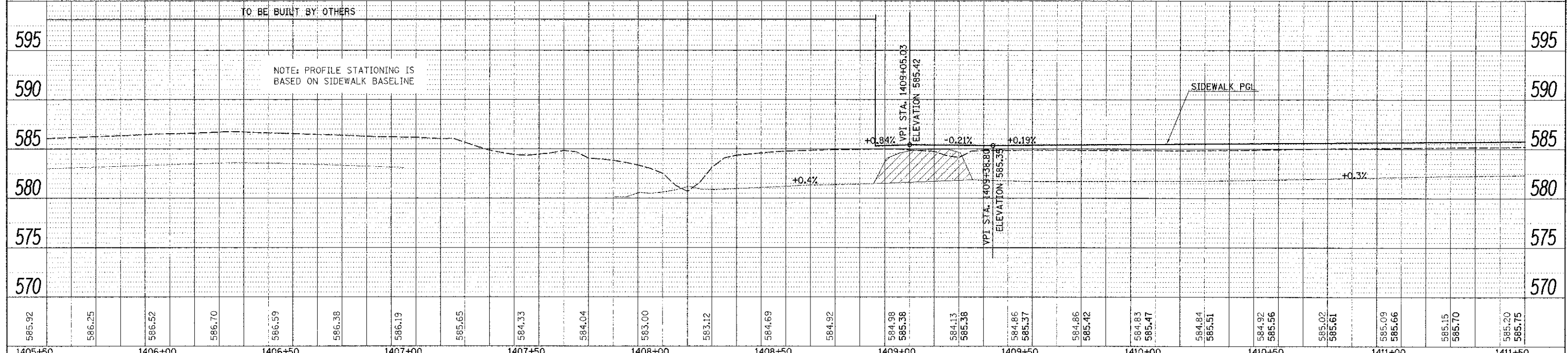
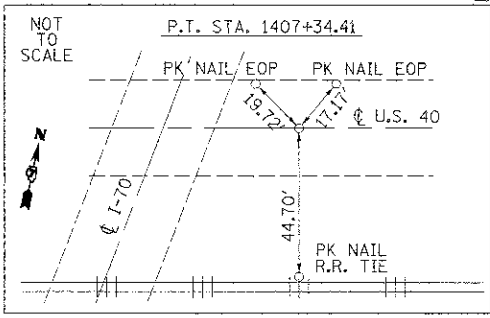
PROP. CURVE CU03
 PI STA. = 1407+94.07
 $\Delta = 26^\circ 35' 16''$ (LT)
 $D = 57^\circ 17' 45''$
 $R = 100.00'$
 $T = 23.63'$
 $L = 46.40'$
 $E = 2.75'$
 $e = 2.0\%$
 T.R. = 15 FT.
 S.E. RUN = 46 FT.
 P.C. STA = 1407+70.44
 P.T. STA = 1408+16.84

-  SLOPEWALL REMOVAL
-  GUTTER REMOVAL
-  REMOVE EXISTING FIELD ENTRANCE (PAID FOR AS SHAPING AND GRADING DITCHES)
-  SUPERELEVATION TRANSITION

PLAN	SURVEYED	BY	DATE
	PLOTTED		
	NOTED		
	REV. OF WAY CHECKED		
	NO. OF SHEETS		
	CADD FILE NAME		

PROFILE	SURVEYED	BY	DATE
	PLOTTED		
	NOTED		
	REV. OF WAY CHECKED		
	NO. OF SHEETS		
	STRUCTURE NOTATION CHRD		

BM 701: CHISELED SQUARE ON THE CENTER OF A CONCRETE SLAB ON THE SOUTH SIDE OF U.S. RTE. 40, 100'± WEST OF SCHWERMANN STREET
 STATION 1406+99.7; 38.0' LT.
 ELEVATION 591.2975



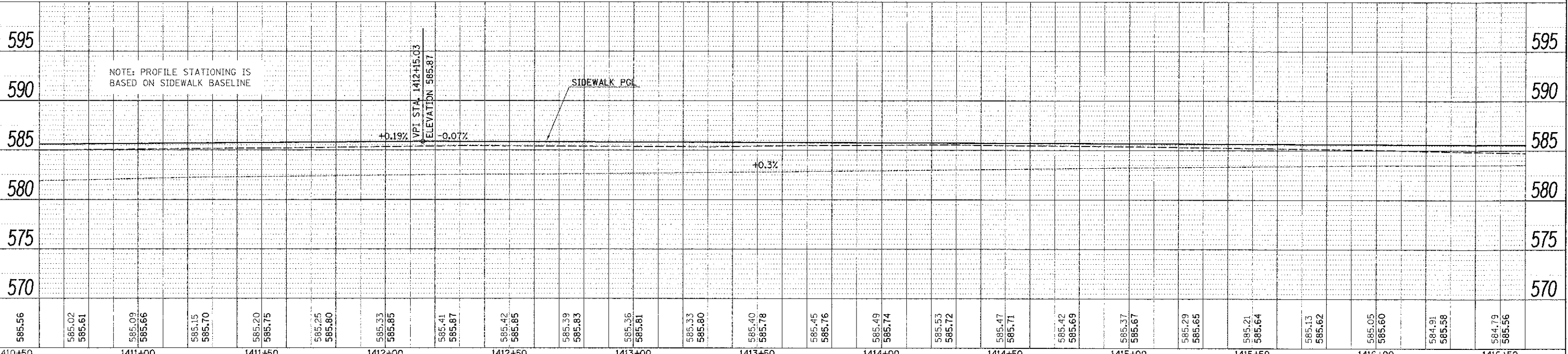
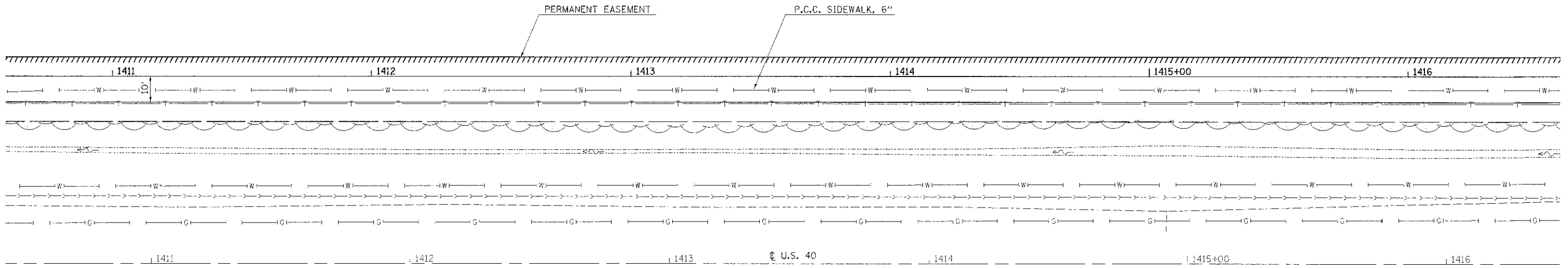
FILE NAME: c:\pw\work\p\side\toar\trw\30269390\1079563-3-31-12-01-01.dgn	USER NAME: swartzrk	DESIGNED: -	REVISED: -	STATE OF ILLINOIS DEPARTMENT OF TRANSPORTATION	SIDEWALK PLAN	F.A.S. RTE. 2796	SECTION 11-00126-00-BT	COUNTY EFFINGHAM	TOTAL SHEETS 34	SHEET NO. 8		
PLOT SCALE: 20.0000' / 1"	PLOT DATE: 11/15/2012	DRAWN: -	REVISED: -			SCALE: 20	SHEET NO. 3 OF 6 SHEETS	STA. 1405+50 TO STA. 1411+50	CONTRACT NO. 95663			
		CHECKED: -	REVISED: -			ILLINOIS FED. AID PROJECT						
		DATE: -	REVISED: -									



EFFINGHAM UNIT
DISTRICT 40

PLAN	DATE
NO.	
DATE	
NO.	
DATE	
NO.	

PROFILE	DATE
NO.	
DATE	
NO.	
DATE	
NO.	



FILE NAME *	USER NAME = gwar-tz-w	DESIGNED -	REVISED -	STATE OF ILLINOIS DEPARTMENT OF TRANSPORTATION	SIDEWALK PLAN	F.A.S. RTE.	SECTION	COUNTY	TOTAL SHEETS	SHEET NO.
c:\pwwork\pwwork\gwar-tz-w\d0269390\079563-ehf-pln-prof.dgn	3-ehf-pln-prof.dgn	DRAWN -	REVISED -			2796	11-00126-00-BT	EFFINGHAM	34	9
PLOT SCALE = 20,0000 ' / 1"		CHECKED -	REVISED -			CONTRACT NO. 95663				
PLOT DATE = 11/19/2012		DATE -	REVISED -			SCALE: 20	SHEET NO. 4 OF 6 SHEETS	STA. 1410+50 TO STA. 1416+50	ILLINOIS FED. AID PROJECT	

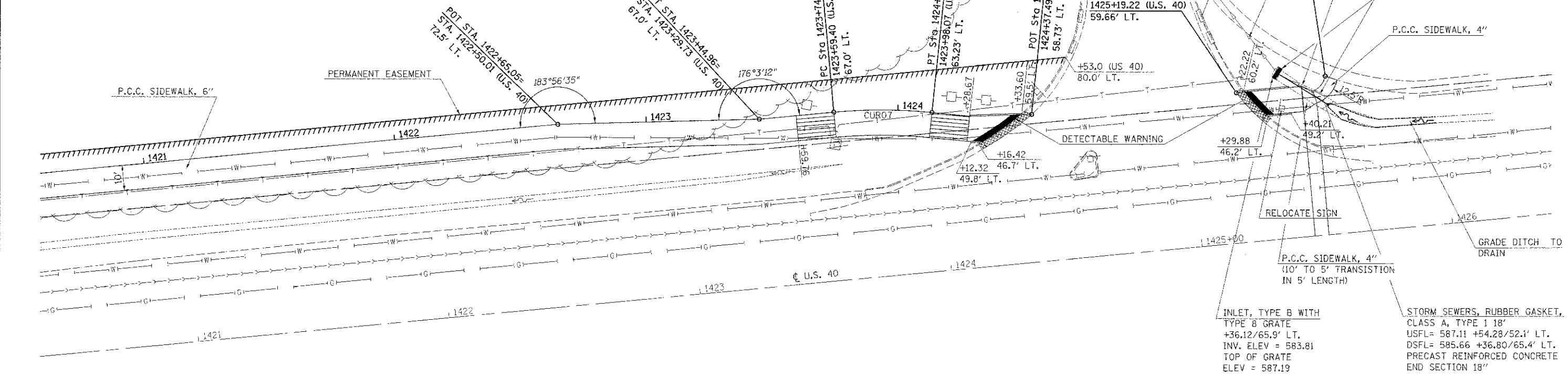
EFFINGHAM UNIT
DISTRICT 40

DATE	
BY	
PLANNED	
DESIGNED	
CHECKED	
DATE	
NO.	

DATE	
BY	
PLANNED	
DESIGNED	
CHECKED	
DATE	
NO.	

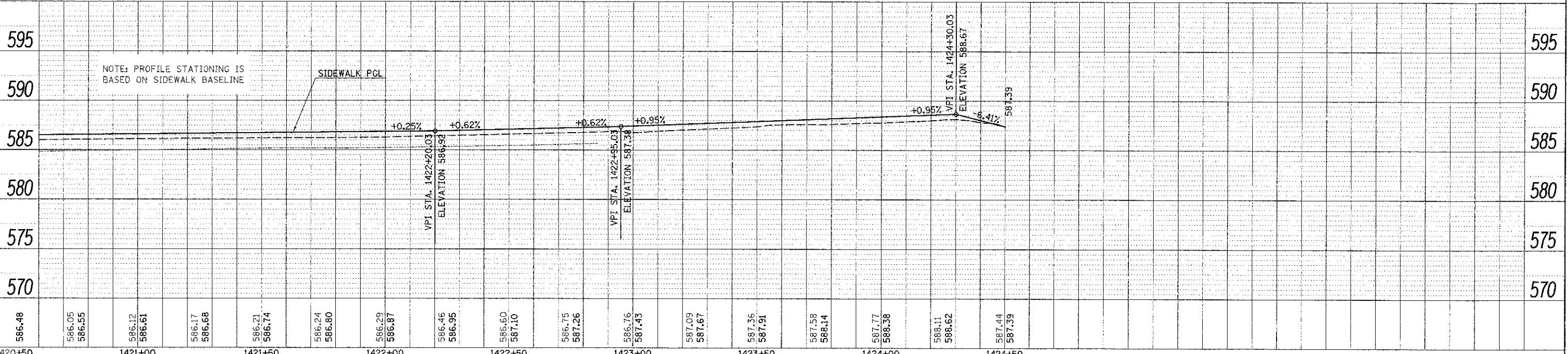
PROP. CURVE CU07
PI STA. = 1423+94.28
Δ = 11° 08' 51" (RT)
D = 28° 38' 52"
R = 200.00'
T = 19.52'
L = 38.91'
E = 0.95'
e = 2.0%
T.R. = 15 FT.
S.E. RUN = 39 FT.
P.C. STA = 1423+74.76
P.T. STA = 1424+13.67

EXISTING STORM SEWER, 18" TO REMAIN IN PLACE
STORM SEWER REMOVAL, 18"
REMOVE INLET BOX
P.C.C. SIDEWALK, 4"
RELOCATE SIGN
GRADE DITCH TO DRAIN
INLET, TYPE B WITH TYPE 8 GRATE
+36.12/65.9' LT.
INV. ELEV = 583.81
TOP OF GRATE ELEV = 587.19
STORM SEWERS, RUBBER GASKET, CLASS A, TYPE 1 18' USFL = 587.11 +54.28/52.1' LT. DSFL = 585.66 +36.80/65.4' LT. PRECAST REINFORCED CONCRETE END SECTION 18'



BM 700: CHISELED SQUARE ON THE TOP NORTHEAST CORNER OF THE BASE OF THE NORTHEAST PIER OF I-57 & I-70 OVER U.S. RTE. 40
STATION 1423+80.9; 37.5' RT.
ELEVATION 591.2672

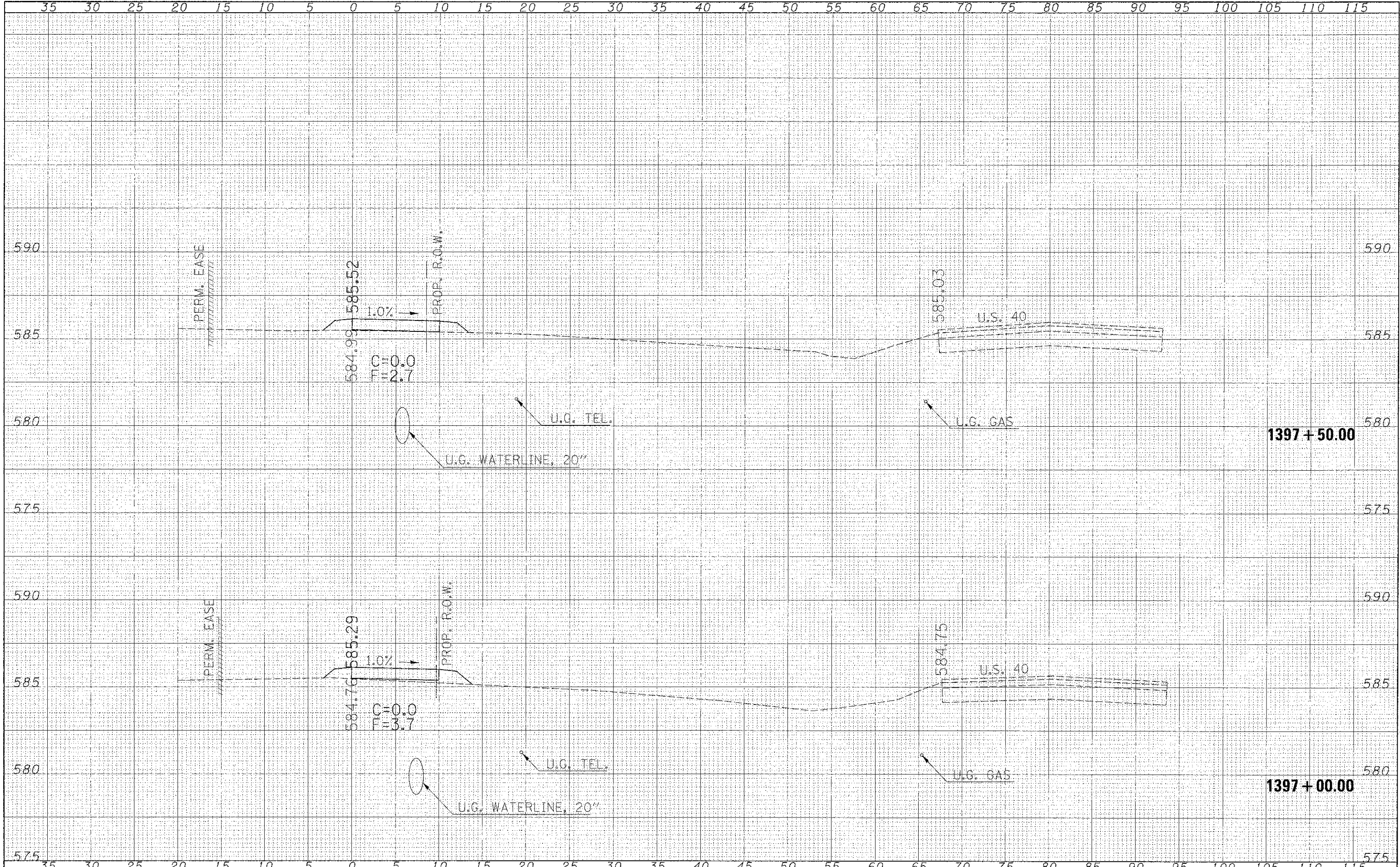
SUPERELEVATION TRANSITION
COMBINATION CONCRETE CURB AND GUTTER REMOVAL



FILE NAME	USER NAME = swartzw	DESIGNED	REVISED	STATE OF ILLINOIS DEPARTMENT OF TRANSPORTATION	SIDEWALK PLAN	F.A.S. RTE.	SECTION	COUNTY	TOTAL SHEETS	SHEET NO.		
2796	11-00126-00-BT	EFFINGHAM	34			11						
						CONTRACT NO. 95663						
						ILLINOIS FED. AID PROJECT						

DATE	BY
SURVEYED	
PLOTTED	
NOTE BOOK	
AREAS CHECKED	

DATE	BY
SURVEYED	
PLOTTED	
NOTE BOOK	
AREAS CHECKED	



FILE NAME =
 c:\pwork\pwork\swartz-a\826398\079663-ns\sheet2.dgn

USER NAME = swartz
 PLOT SCALE = 5.0000' / 1" =
 PLOT DATE = 11/19/2012

DESIGNED -
 DRAWN -
 CHECKED -
 DATE -

REVISED -
 REVISED -
 REVISED -
 REVISED -

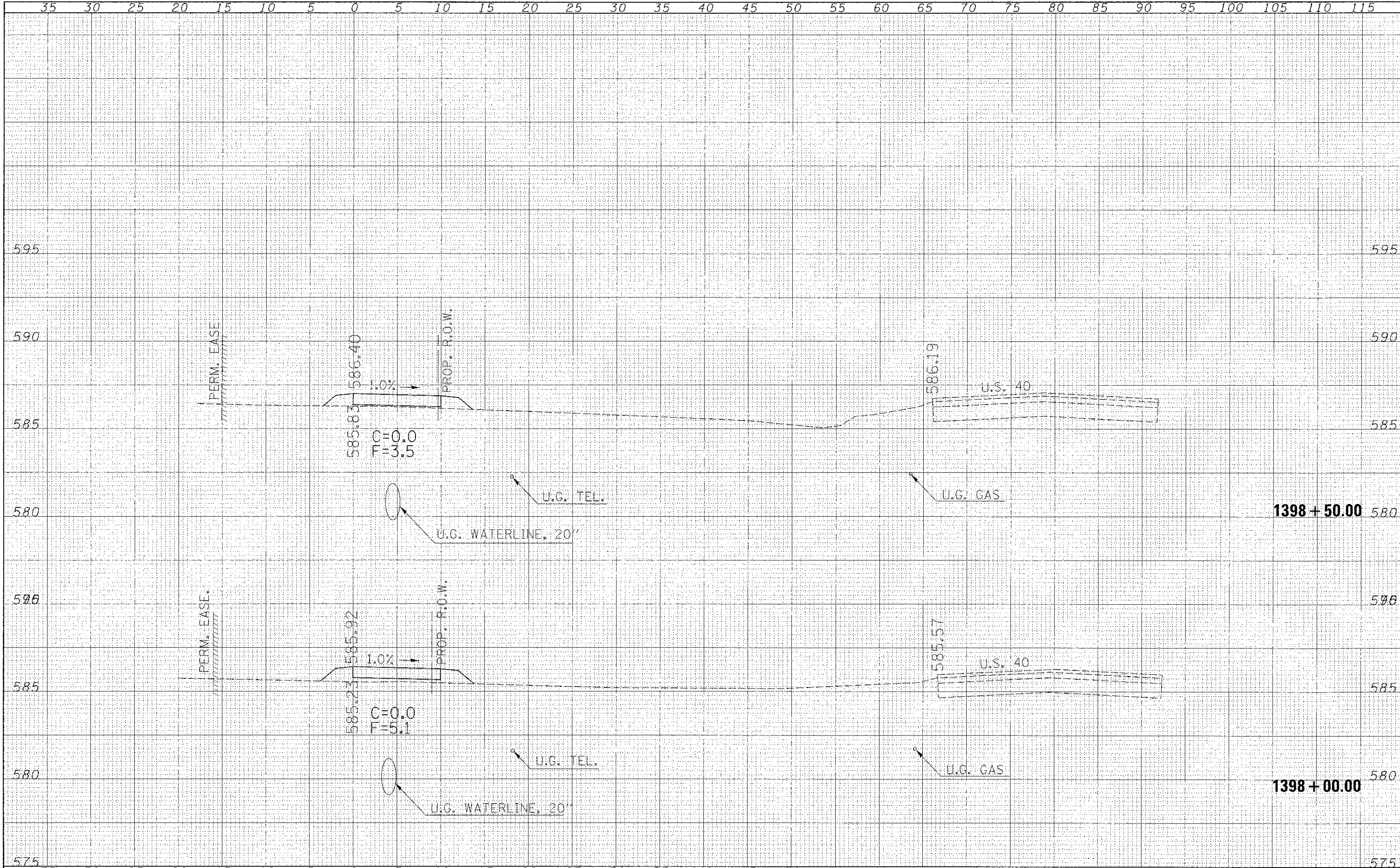
**STATE OF ILLINOIS
 DEPARTMENT OF TRANSPORTATION**

**SIDEWALK
 CROSS SECTIONS**
 SCALE: 5 HORIZ SHEET NO. 1 OF 23 SHEETS STA. 1397+00 TO STA. 1397+50

F.A.S. RTE.	SECTION	COUNTY	TOTAL SHEETS	SHEET NO.
2796	11-00126-00-BT	EFFINGHAM	34	12
CONTRACT NO. 95663				
ILLINOIS FED. AID PROJECT				

DATE	
BY	
FINAL SURVEY	
PLOTTED	
NOTE BOOK	
AREAS CHECKED	

DATE	
BY	
ORIGINAL SURVEY	
PLOTTED	
NOTE BOOK	
AREAS CHECKED	



FILE NAME = c:\work\pdxidot\swaterr\20269398\10795663-1\sub12.dgn
 USER NAME = swaterr
 PLOT SCALE = 5.0000' / 1" / 1" / 1"
 PLOT DATE = 11/19/2012

DESIGNED -
 DRAWN -
 CHECKED -
 DATE -

REVISED -
 REVISED -
 REVISED -
 REVISED -

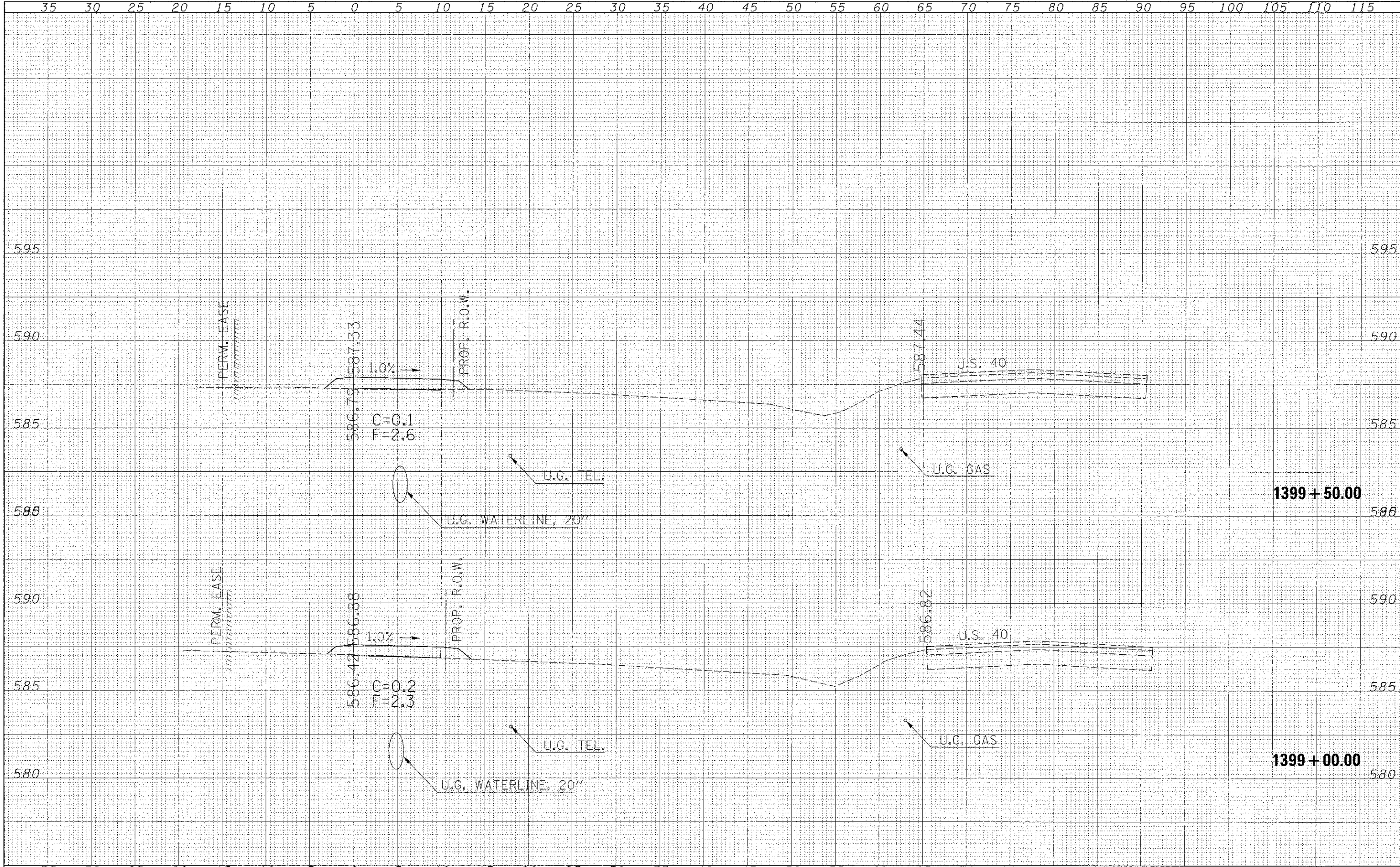
**STATE OF ILLINOIS
 DEPARTMENT OF TRANSPORTATION**

**SIDEWALK
 CROSS SECTIONS**
 SCALE: 5 HORIZ SHEET NO. 2 OF 23 SHEETS STA. 1398+00 TO STA. 1398+50

F.A.S. RTE.	SECTION	COUNTY	TOTAL SHEETS	SHEET NO.
2796	11-00126-00-BT	EFFINGHAM	34	13
				CONTRACT NO. 95663
ILLINOIS FED. AID PROJECT				

FINAL SURVEY	DATE
SURVEYED	
PLOTTED	
NOTED	
AREAS CHECKED	
NO.	

ORIGINAL SURVEY	DATE
SURVEYED	
PLOTTED	
NOTED	
AREAS CHECKED	
NO.	

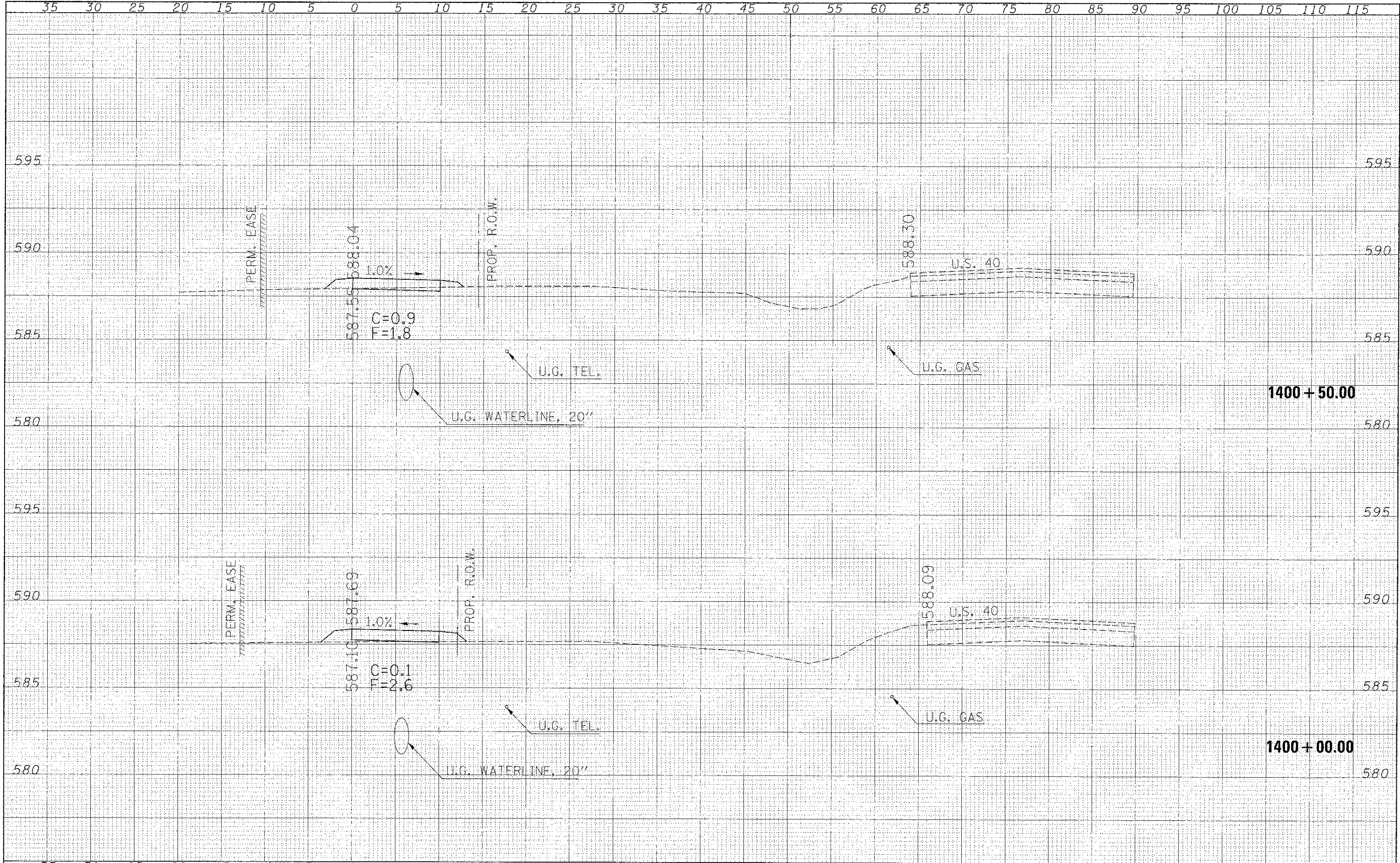


FILE NAME =	USER NAME = swartzw	DESIGNED -	REVISED -	STATE OF ILLINOIS DEPARTMENT OF TRANSPORTATION	SIDEWALK CROSS SECTIONS	F.A.S. RTE.	SECTION	COUNTY	TOTAL SHEETS	SHEET NO.
c:\p\work\p\dot\swar-zrw\d0259398\0795663-00	xsht2.dgn	DRAWN -	REVISED -			2796	11-00126-00-BT	EFFINGHAM	34	14
PLOT SCALE = 5.0000' / 1"		CHECKED -	REVISED -			CONTRACT NO. 95663				
PLOT DATE = 11/19/2012		DATE -	REVISED -			ILLINOIS FED. AID PROJECT				

SCALE: 5 HORIZ SHEET NO. 3 OF 23 SHEETS STA. 1399+00 TO STA. 1399+50

DATE	
BY	
REVIEWED	
DESIGNED	
CHECKED	
DRAWN	
PLotted	
Survey	
Original	

DATE	
BY	
REVIEWED	
DESIGNED	
CHECKED	
DRAWN	
PLotted	
Survey	
Original	



FILE NAME = c:\pwwork\pwwork\swartzr\140269398\0755663-sh...
 USER NAME = swartzr
 PLOT SCALE = 5,000' / in.
 PLOT DATE = 11/15/2012

DESIGNED -
 DRAWN -
 CHECKED -
 DATE -

REVISED -
 REVISED -
 REVISED -
 REVISED -

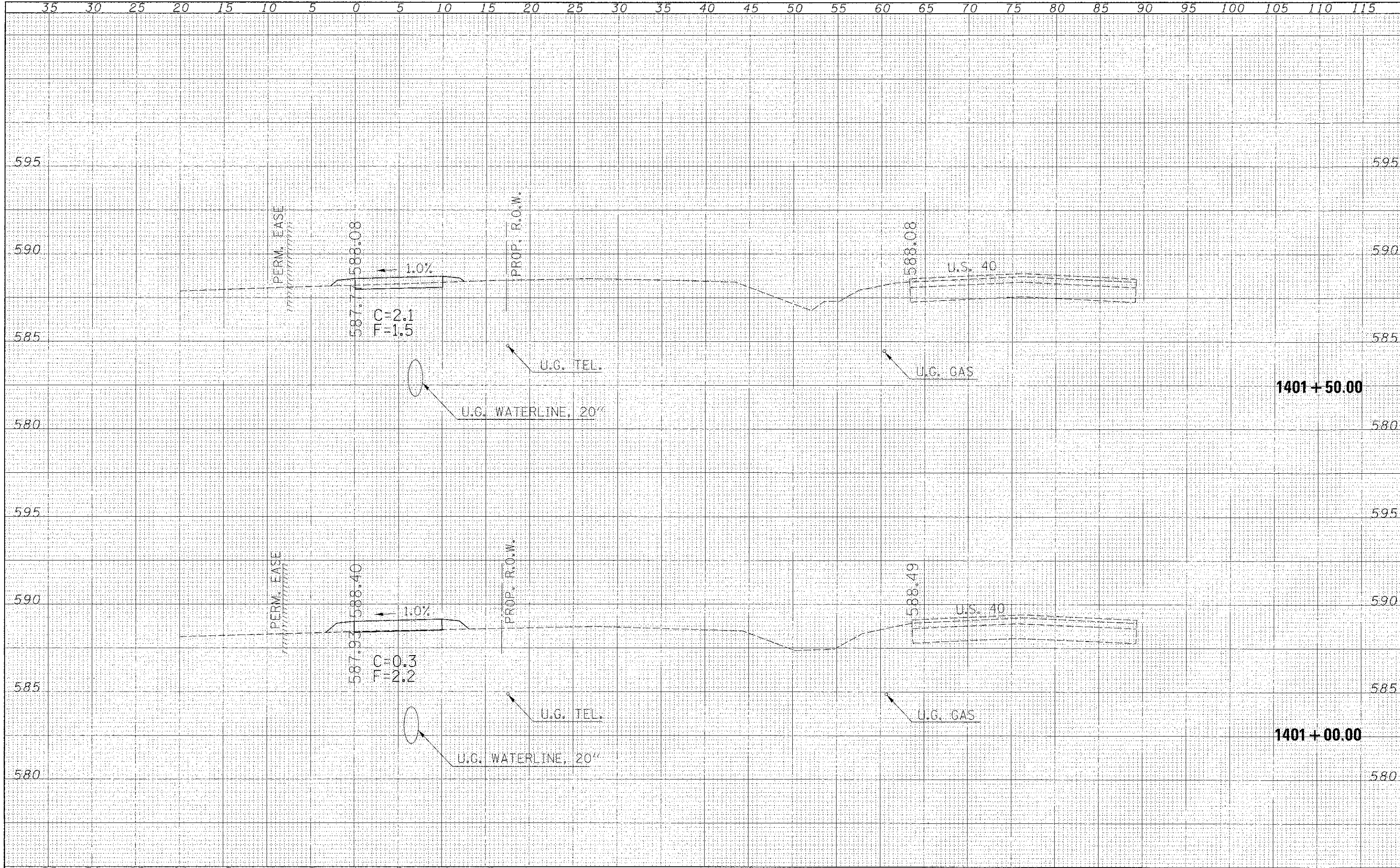
**STATE OF ILLINOIS
 DEPARTMENT OF TRANSPORTATION**

**SIDEWALK
 CROSS SECTIONS**
 SCALE: 5 HORIZ SHEET NO. 4 OF 23 SHEETS STA. 1400+00 TO STA. 1400+50

F.A.S. RTE.	SECTION	COUNTY	TOTAL SHEETS	SHEET NO.
2796	11+00:26-00-BT	EFFINGHAM	34	15
CONTRACT NO. 95663			ILLINOIS FED. AID PROJECT	

DATE	
BY	
SHOWN	
PLOTTED	
TEMPLATE	
NOTE BOOK	
AREAS CHECKED	
NO.	

DATE	
BY	
SHOWN	
PLOTTED	
TEMPLATE	
NOTE BOOK	
AREAS CHECKED	
NO.	



FILE NAME = c:\pwwork\pwwork\swartzw\140269398\1795803-sh-wsht2.dgn
 USER NAME = swartzw
 PLOT SCALE = 5/2000' / in.
 PLOT DATE = 11/19/2012

DESIGNED -
 DRAWN -
 CHECKED -
 DATE -

REVISED -
 REVISED -
 REVISED -
 REVISED -

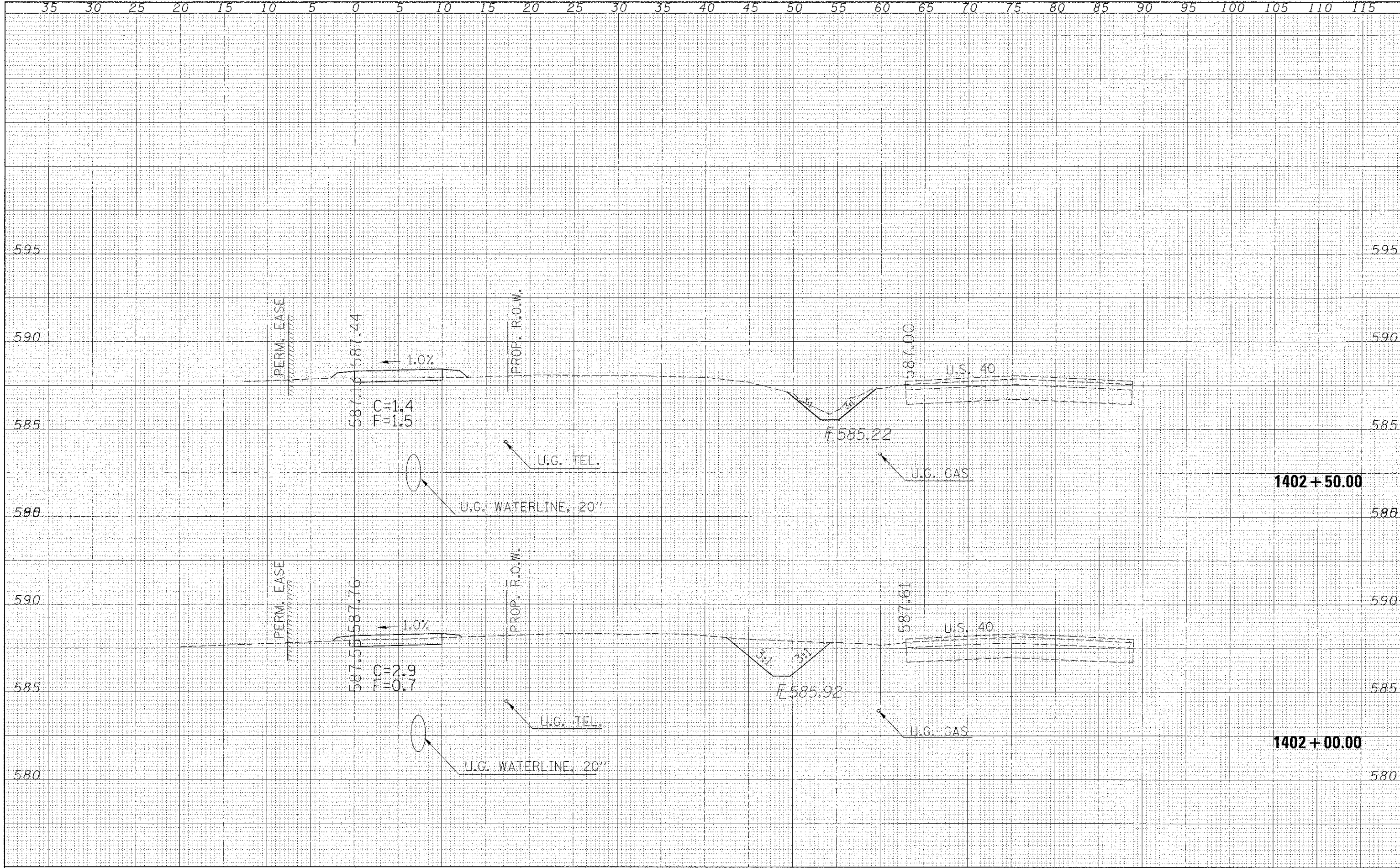
**STATE OF ILLINOIS
 DEPARTMENT OF TRANSPORTATION**

**SIDEWALK
 CROSS SECTIONS**
 SCALE: 5 HORIZ SHEET NO. 5 OF 23 SHEETS STA. 1401+00 TO STA. 1401+50

F.A.S. RTE.	SECTION	COUNTY	TOTAL SHEETS	SHEET NO.
2796	11-00126-00-BT	EFFINGHAM	34	16
CONTRACT NO. 95663			ILLINOIS FED. AID PROJECT	

DATE	BT
NO.	
APPROVED	
DESIGNED	
CHECKED	
DRAWN	
DATE	

DATE	BT
NO.	
APPROVED	
DESIGNED	
CHECKED	
DRAWN	
DATE	



FILE NAME = c:\pwwork\pwwork\swar\trk\d0269398\d026653-sh...
 USER NAME = swar\trk
 PLOT SCALE = 5.0000' / 1" / 1" / 1"
 PLOT DATE = 11/19/2012

DESIGNED -
 DRAWN -
 CHECKED -
 DATE -

REVISED -
 REVISED -
 REVISED -
 REVISED -

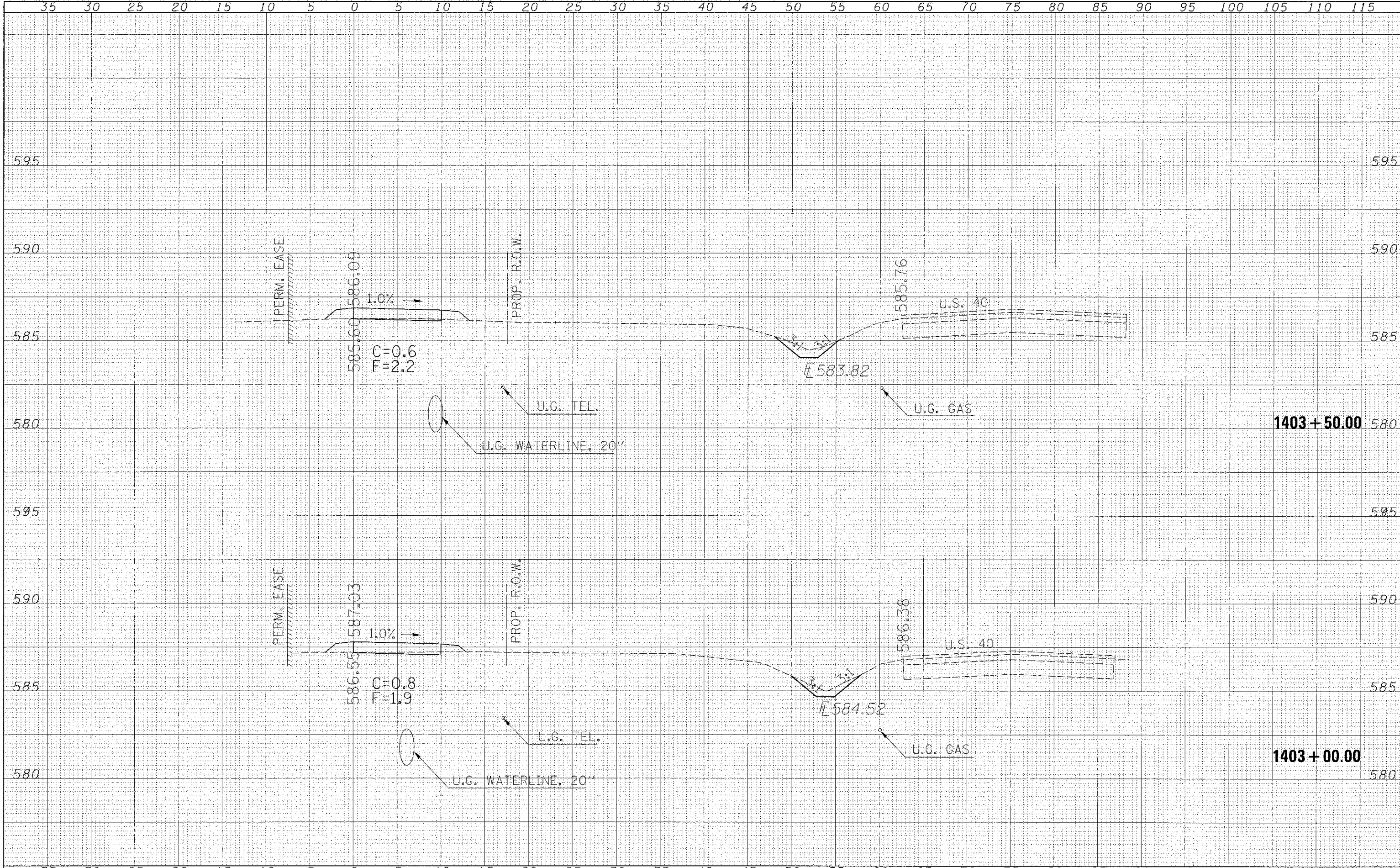
**STATE OF ILLINOIS
 DEPARTMENT OF TRANSPORTATION**

**SIDEWALK
 CROSS SECTIONS**
 SCALE: 5 HORIZ | SHEET NO. 6 OF 23 SHEETS | STA. 1402+00 TO STA. 1402+50

F.A.S. RTE.	SECTION	COUNTY	TOTAL SHEETS	SHEET NO.
2796	11-00126-00-BT	EFFINGHAM	34	17
CONTRACT NO. 95663			ILLINOIS FED. AID PROJECT	

FINAL SURVEY	DATE
PLOTTED	
NOTE BOOK	
AREAS CHECKED	
NO.	

ORIGINAL SURVEY	DATE
PLOTTED	
NOTE BOOK	
AREAS CHECKED	
NO.	



FILE NAME =	USER NAME = swartzx
\\pwwork\pwwork\swartzx\08269398\0795663-sh\sheet2.dgn	
PLOT SCALE = 5,0000' / in.	
PLOT DATE = 11/19/2012	

DESIGNED -	REVISED -
DRAWN -	REVISED -
CHECKED -	REVISED -
DATE -	REVISED -

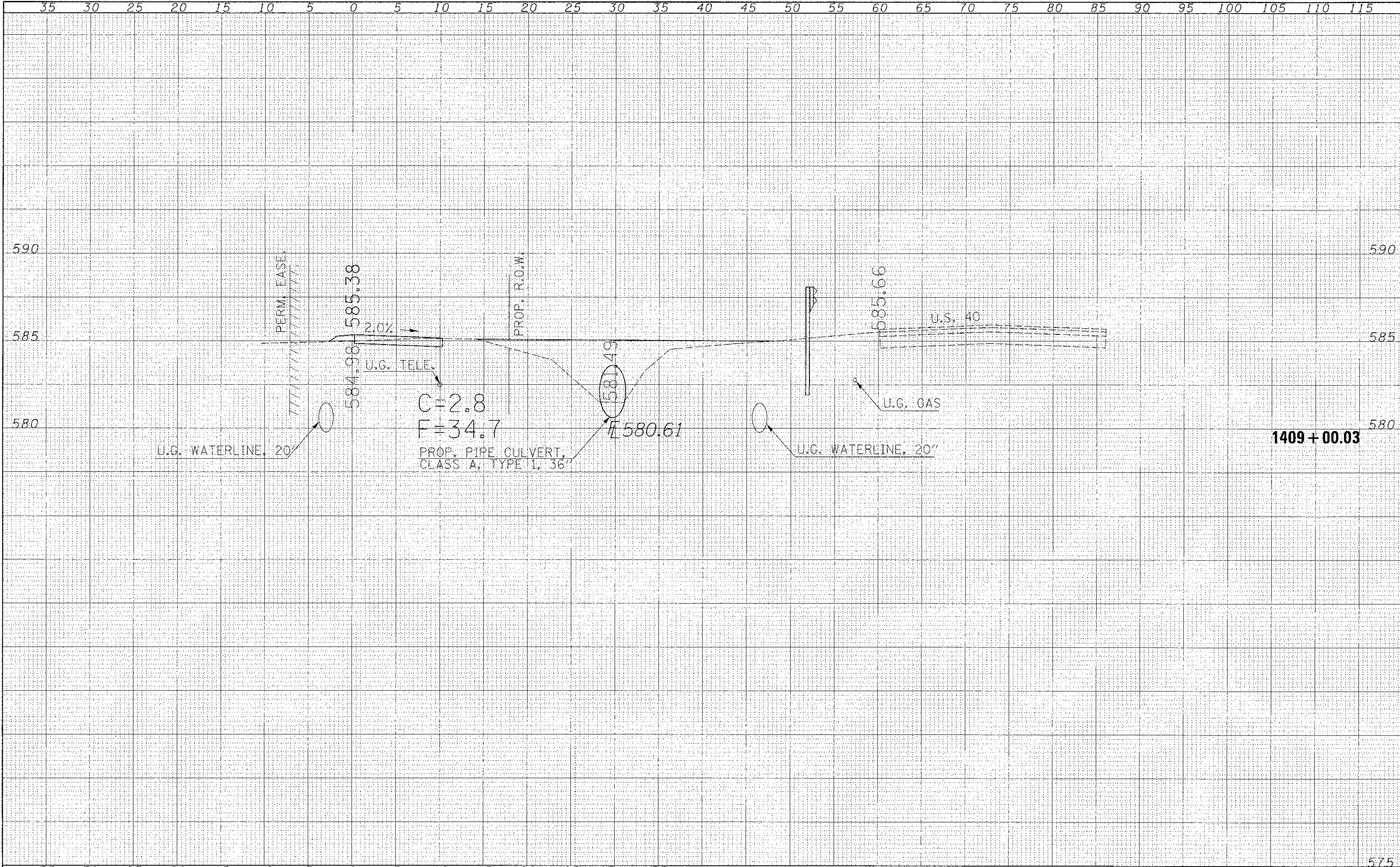
**STATE OF ILLINOIS
DEPARTMENT OF TRANSPORTATION**

SIDEWALK CROSS SECTIONS	
SCALE: 5 HORIZ	SHEET NO. 7 OF 23 SHEETS
STA. 1403+00	TO STA. 1403+50

F.A.S. RTE. 2796	SECTION 11-00126-00-8T	COUNTY EFFINGHAM	TOTAL SHEETS 34	SHEET NO. 18
CONTRACT NO. 95663				ILLINOIS FED. AID PROJECT

FINAL SURVEY	DATE
SURVEYED	BY
NOTE BOOK	NO.
AREAS CHECKED	

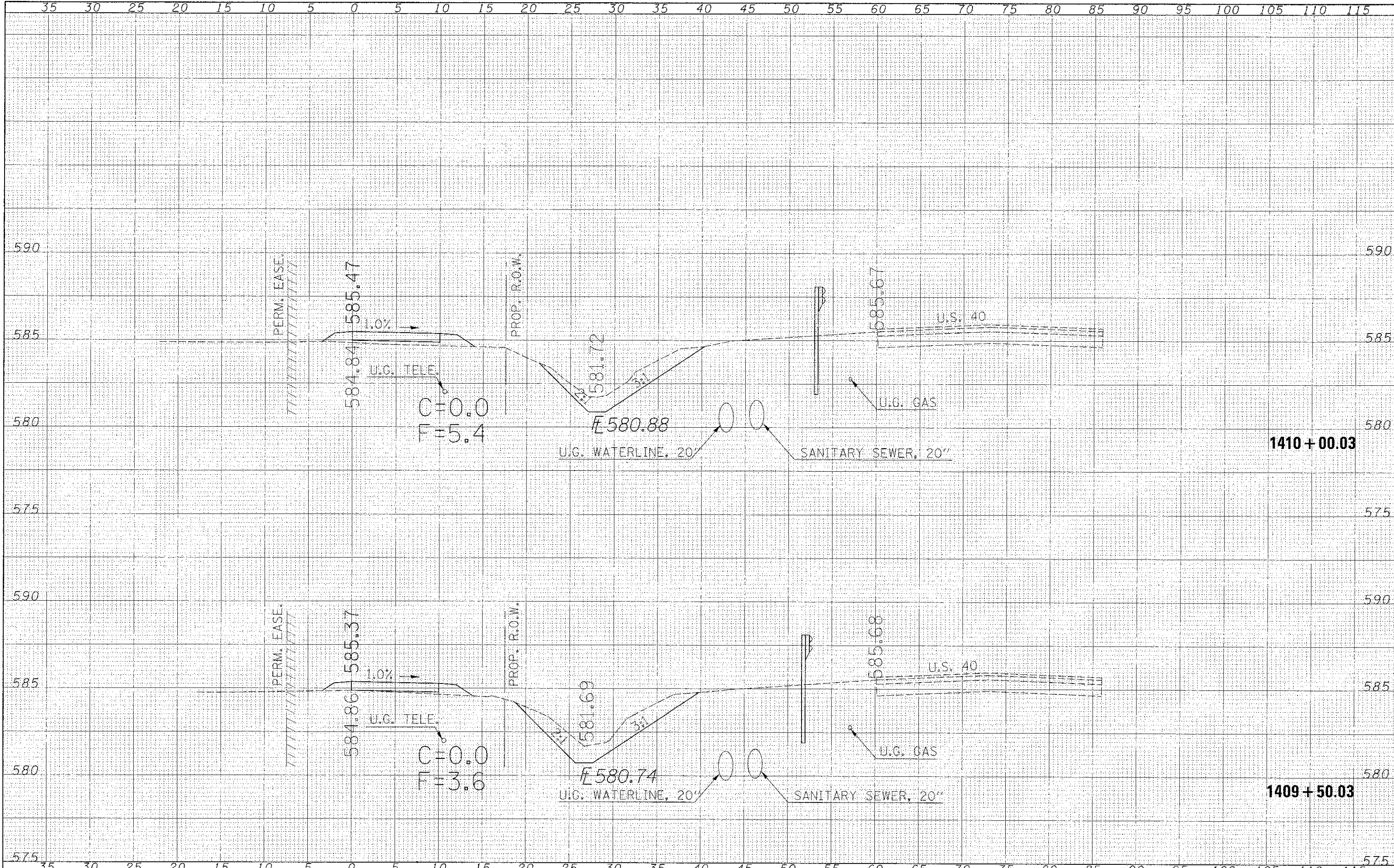
ORIGINAL SURVEY	DATE
NOTE BOOK	BY
AREAS CHECKED	NO.



FILE NAME =	USER NAME =	DESIGNED -	REVISED -	STATE OF ILLINOIS DEPARTMENT OF TRANSPORTATION	SIDEWALK CROSS SECTIONS	F.A.S. RTE.	SECTION	COUNTY	TOTAL SHEETS	SHEET NO.
c:\p\work\p\p\d\dot\swarte-w\d263398\0793663-sh	xsohtladgn	DRAWN -	REVISED -			2796	11-00126-00-BT	EFFINGHAM	34	19
PLOT SCALE = 5.0000' / in.		CHECKED -	REVISED -			CONTRACT NO. 95663				
PLOT DATE = 11/19/2012		DATE -	REVISED -			ILLINOIS FED. AID PROJECT				
SCALE: 5 HORIZ		SHEET NO. 8 OF 23 SHEETS		STA. 1408+50 TO STA. 1409+00						

FINAL SURVEY	DATE
SURVEYED	
PLOTTED	
NOTE BOOK	
AREAS CHECKED	

ORIGINAL SURVEY	DATE
SURVEYED	
PLOTTED	
NOTE BOOK	
AREAS CHECKED	



FILE NAME = c:\work\p\dot\sw-201\140269398\1795663-01-xssht1a.dgn
 USER NAME = swartanz
 PLT SCALE = 5.0000 / in.
 PLOT DATE = 11/19/2012

DESIGNED -
 DRAWN -
 CHECKED -
 DATE -

REVISED -
 REVISED -
 REVISED -
 REVISED -

**STATE OF ILLINOIS
 DEPARTMENT OF TRANSPORTATION**

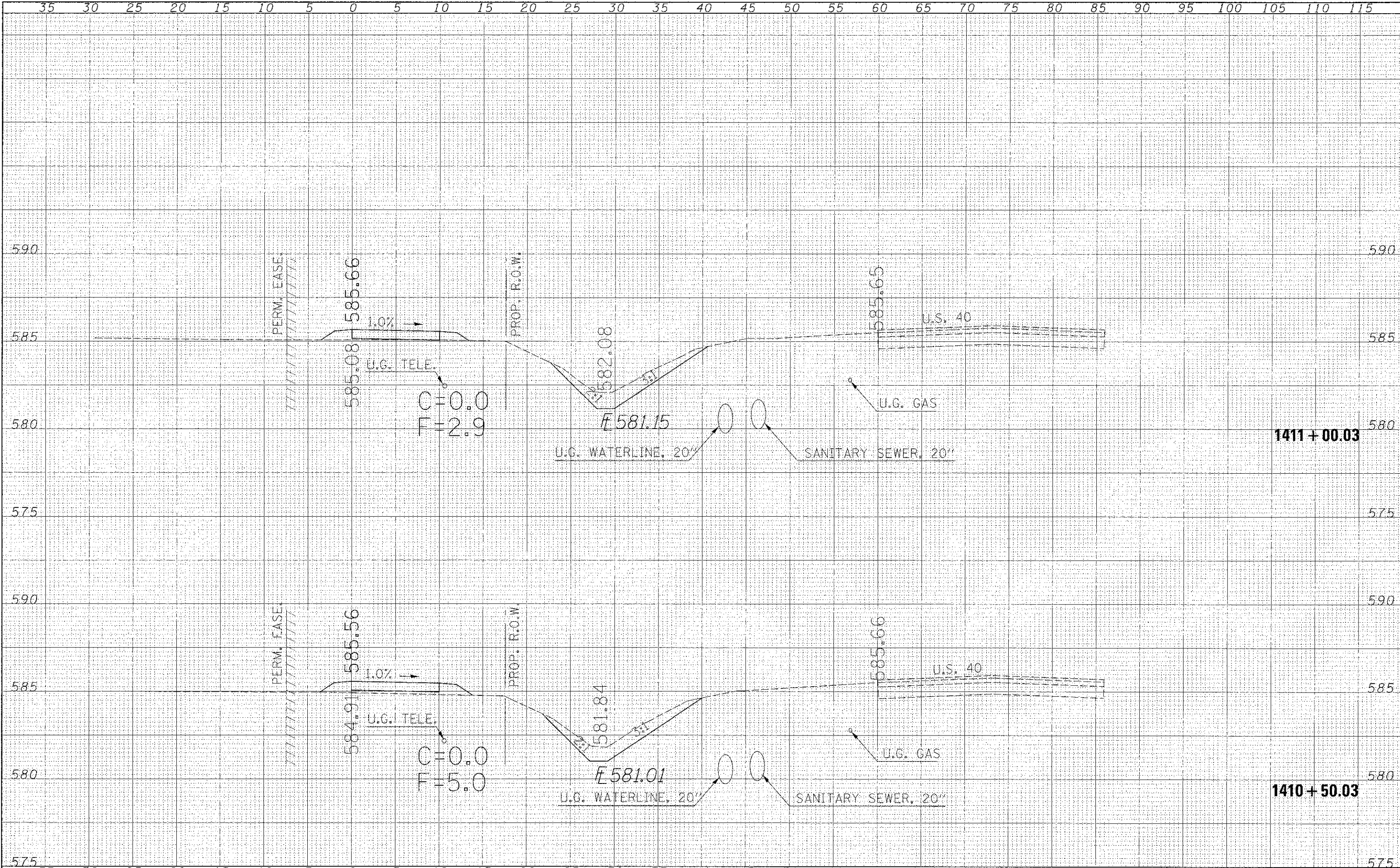
**SIDEWALK
 CROSS SECTIONS**
 SCALE: 5 HORIZ SHEET NO. 9 OF 23 SHEETS STA. 1409+50 TO STA. 1410+00

F.A.S. RTE.	SECTION	COUNTY	TOTAL SHEETS	SHEET NO.
2796	11-00126-00-BT	EFFINGHAM	34	20
			CONTRACT NO. 95663	

ILLINOIS FED. AID PROJECT

DATE	
BY	
FINAL SURVEY	
NO. 900	
AREAS CHECKED	

DATE	
BY	
ORIGINAL SURVEY	
NO. 900	
AREAS CHECKED	



FILE NAME =	USER NAME = swartz
c:\p\work\p\dot\new\tr\1402933e\075662-gh	xsc\rs2\dgn
PLOT SCALE = 5.0/200' / in.	CHECKED -
PLOT DATE = 11/19/2012	DATE -

DESIGNED -	REVISED -
DRAWN -	REVISED -
CHECKED -	REVISED -
DATE -	REVISED -

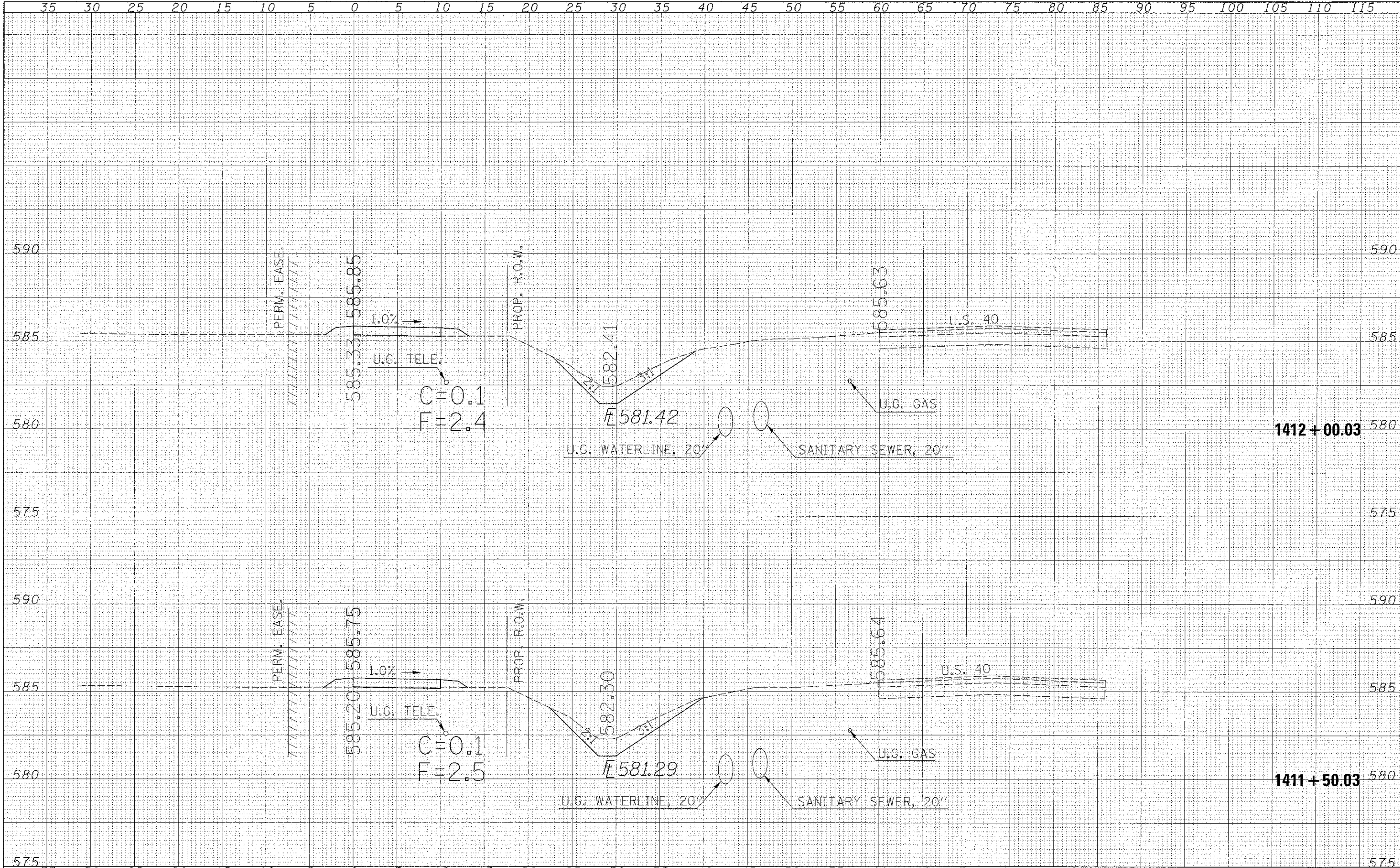
**STATE OF ILLINOIS
DEPARTMENT OF TRANSPORTATION**

SIDWALK CROSS SECTIONS	
SCALE: 5 HORIZ	SHEET NO. 10 OF 23 SHEETS
STA. 1410+50	TO STA. 1411+00

F.A.S. RTE.	SECTION	COUNTY	TOTAL SHEETS	SHEET NO.
2796	11-00126-00-BT	EFFINGHAM	34	21
			CONTRACT NO. 95663	
ILLINOIS FED. AID PROJECT				

BY	DATE
SURVEY	
NOTED	
AREAS CHECKED	

BY	DATE
SURVEY	
NOTED	
AREAS CHECKED	



FILE NAME =
 USER NAME =
 DESIGNED -
 DRAWN -
 CHECKED -
 DATE -

DESIGNED -
 DRAWN -
 CHECKED -
 DATE -

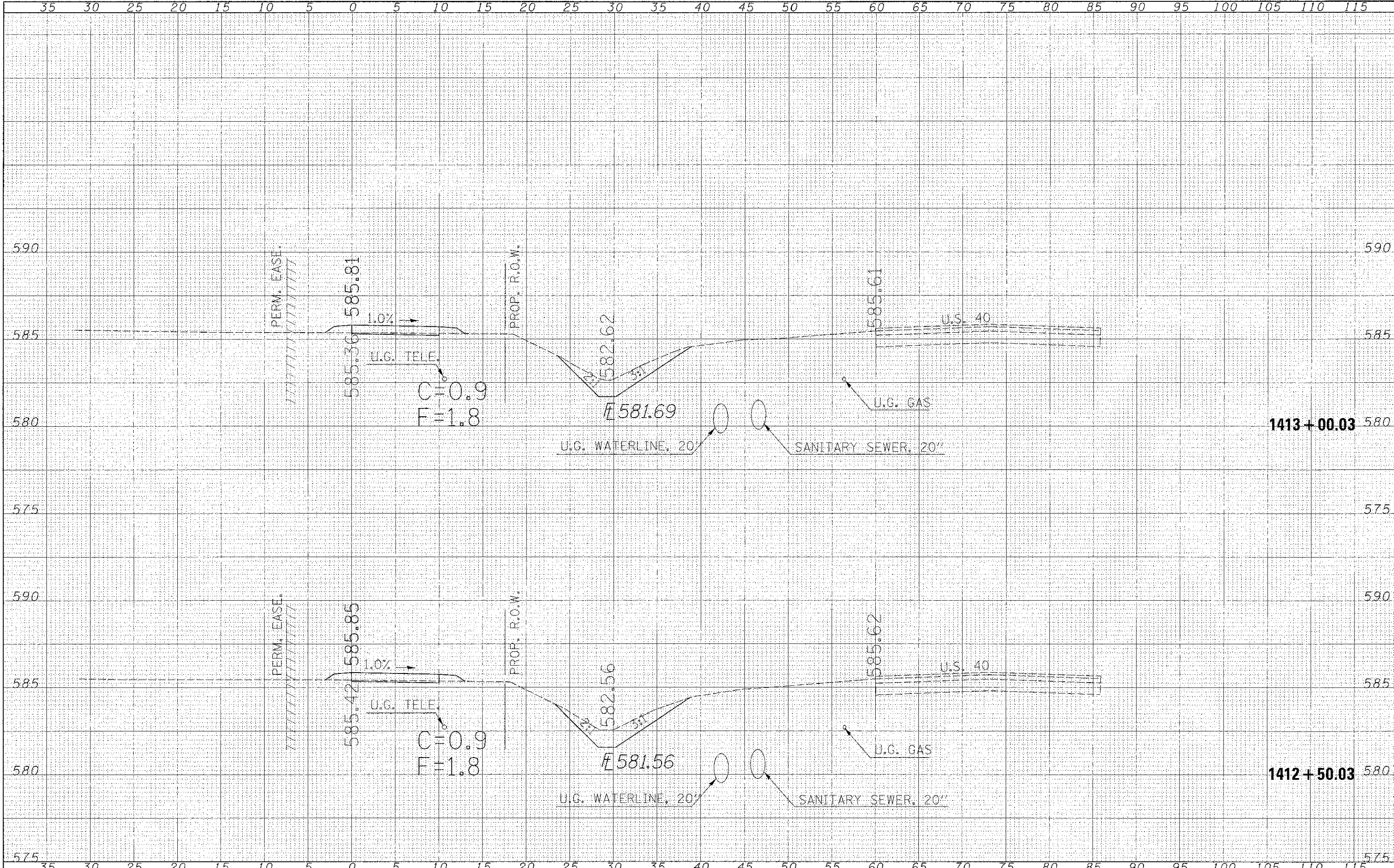
STATE OF ILLINOIS
 DEPARTMENT OF TRANSPORTATION

SIDEWALK
 CROSS SECTIONS
 SCALE: 5 HORIZ
 SHEET NO. 11 OF 23 SHEETS
 STA. 1411+50 TO STA. 1412+00

F.A.S. RTE.	SECTION	COUNTY	TOTAL SHEETS	SHEET NO.
2796	11-00126-00-BT	EFFINGHAM	34	22
CONTRACT NO. 95663			ILLINOIS FED. AID PROJECT	

DATE	
BY	
DESIGNED	
DRAWN	
CHECKED	
DATE	
BY	
DESIGNED	
DRAWN	
CHECKED	
DATE	
BY	
DESIGNED	
DRAWN	
CHECKED	
DATE	
BY	
DESIGNED	
DRAWN	
CHECKED	
DATE	

DATE	
BY	
DESIGNED	
DRAWN	
CHECKED	
DATE	
BY	
DESIGNED	
DRAWN	
CHECKED	
DATE	
BY	
DESIGNED	
DRAWN	
CHECKED	
DATE	
BY	
DESIGNED	
DRAWN	
CHECKED	
DATE	



FILE NAME =
 c:\pw\work\p\dot\war\tr\026939\0795663-1

USER NAME = swartz
 PLOT SCALE = 5.0000' / 1"
 PLOT DATE = 11/19/2012

DESIGNED -
 DRAWN -
 CHECKED -
 DATE -

REVISED -
 REVISED -
 REVISED -
 REVISED -

**STATE OF ILLINOIS
 DEPARTMENT OF TRANSPORTATION**

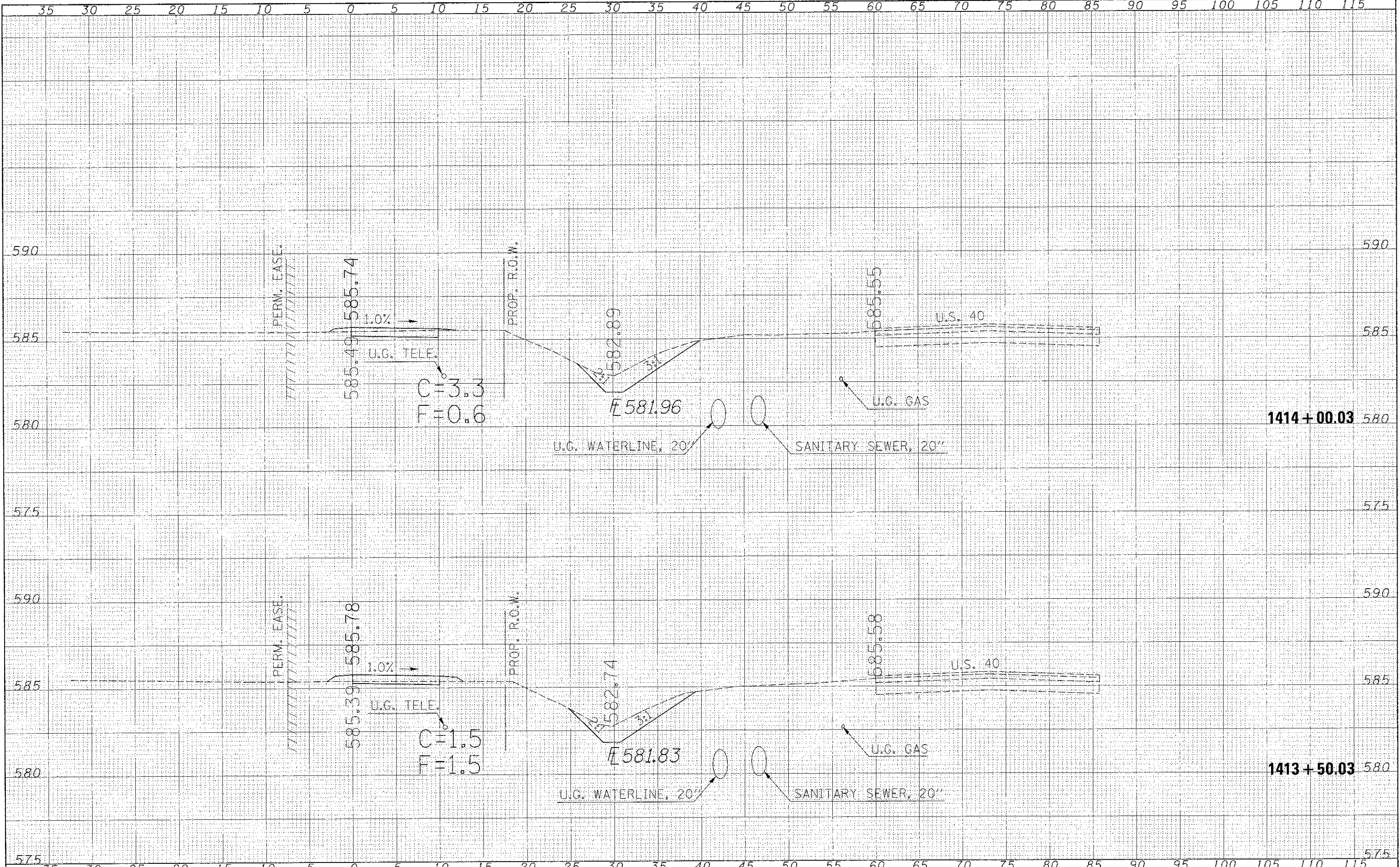
**SIDEWALK
 CROSS SECTIONS**

SCALE: 5 HORIZ SHEET NO. 12 OF 23 SHEETS STA. 1412+50 TO STA. 1413+00

F.A.S. RTE. 2796	SECTION 11-00126-00-BT	COUNTY EFFINGHAM	TOTAL SHEETS 34	SHEET NO. 23
CONTRACT NO. 95663			[ILLINOIS] FED. AID PROJECT	

DATE	
BY	
FINAL SURVEY	
SURVEY	
PLOTTED	
NOTE BOOK	
TEMPLATE	
AREAS CHECKED	
NO.	

DATE	
BY	
ORIGINAL SURVEY	
SURVEY	
PLOTTED	
NOTE BOOK	
TEMPLATE	
AREAS CHECKED	
NO.	



FILE NAME =
 c:\pwwork\pindot\swartz\11-00126\11-00126-00-BT.dwg

USER NAME = swartz
 DESIGNED -
 DRAWN -
 CHECKED -
 DATE -

REVISED -
 REVISED -
 REVISED -
 REVISED -

**STATE OF ILLINOIS
 DEPARTMENT OF TRANSPORTATION**

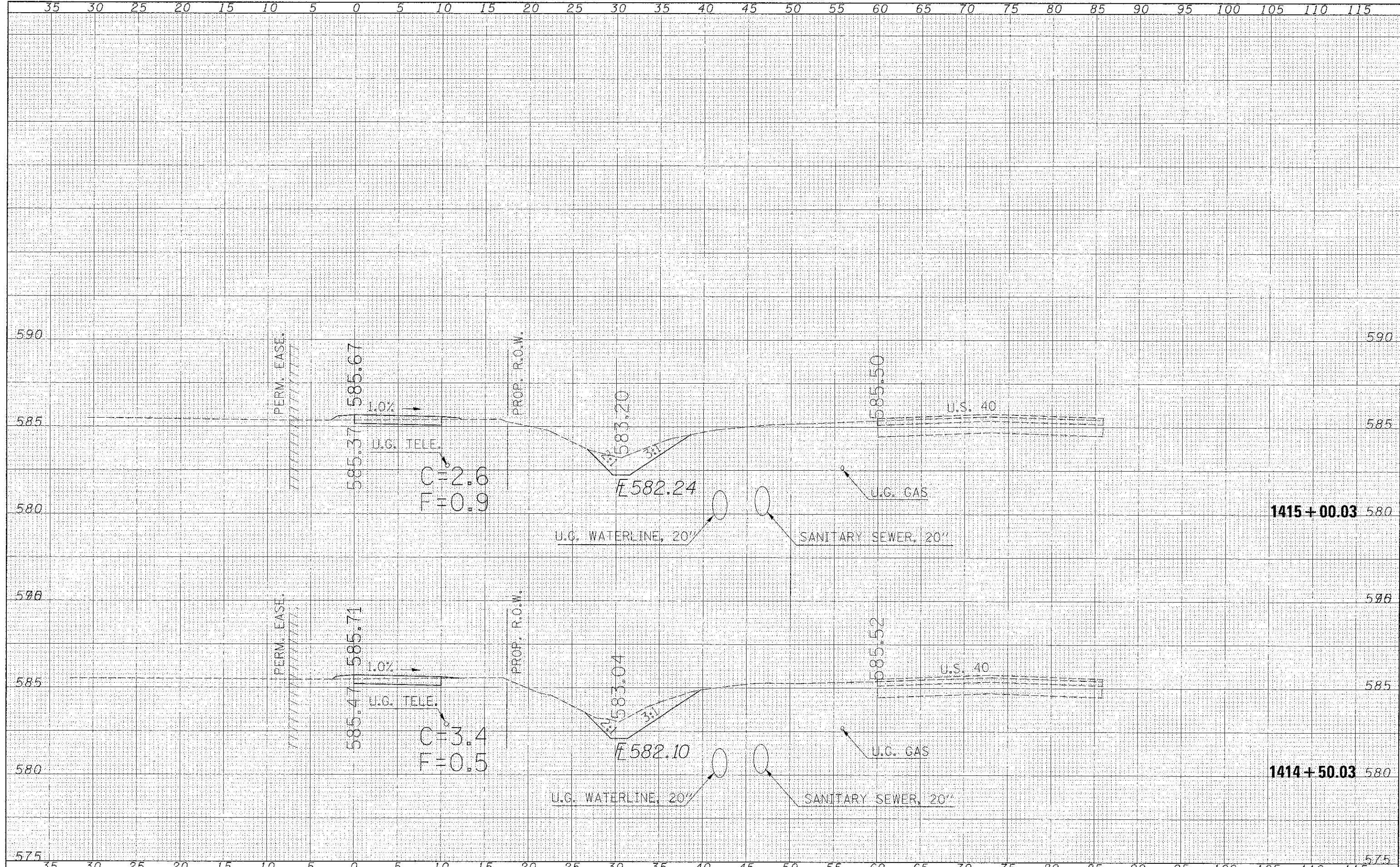
**SIDEWALK
 CROSS SECTIONS**

SCALE: 5 HORIZ SHEET NO. 13 OF 23 SHEETS STA. 1413+50 TO STA. 1414+00

F.A.S. RTE. 2796	SECTION 11-00126-00-BT	COUNTY EFFINGHAM	TOTAL SHEETS 34	SHEET NO. 24
CONTRACT NO. 95663				ILLINOIS FED. AID PROJECT

DATE	
BY	
DESIGNED	
DRAWN	
CHECKED	
DATE	

DATE	
BY	
DESIGNED	
DRAWN	
CHECKED	
DATE	



FILE NAME =
 USER NAME = swartz
 DESIGNED -
 DRAWN -
 CHECKED -
 DATE -

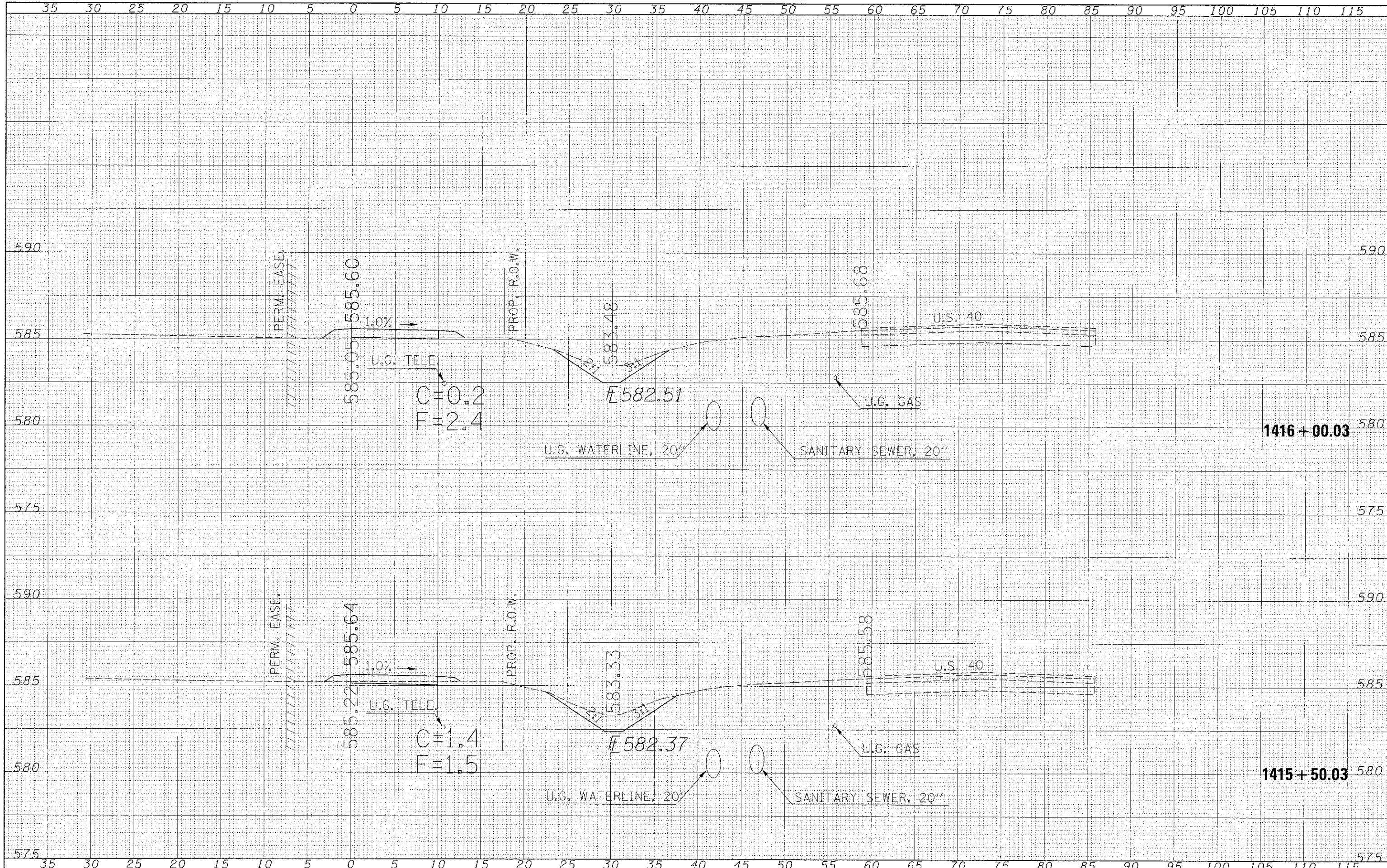
USER NAME = swartz
 DESIGNED -
 DRAWN -
 CHECKED -
 DATE -

DESIGNED -
 DRAWN -
 CHECKED -
 DATE -

STATE OF ILLINOIS
 DEPARTMENT OF TRANSPORTATION

SIDEWALK
 CROSS SECTIONS
 SCALE: 5 HORIZ
 SHEET NO. 14 OF 23 SHEETS
 STA. 1414+50 TO STA. 1415+00

F.A.S. RTE.	SECTION	COUNTY	TOTAL SHEETS	SHEET NO.
2796	11-00126-00-BT	EFFINGHAM	34	25
CONTRACT NO. 95663				
ILLINOIS FED. AID PROJECT				



DATE	
BY	
DESIGNED	
DRAWN	
CHECKED	
DATE	

DATE	
BY	
DESIGNED	
DRAWN	
CHECKED	
DATE	

FILE NAME =
 c:\pwworkspace\11-00126-00-bt\11-00126-00-bt.dwg

USER NAME = swartzw
 DESIGNED -
 DRAWN -
 CHECKED -
 DATE - 11/19/2012

DESIGNED -
 DRAWN -
 CHECKED -
 DATE -

REVISED -
 REVISED -
 REVISED -
 REVISED -

**STATE OF ILLINOIS
 DEPARTMENT OF TRANSPORTATION**

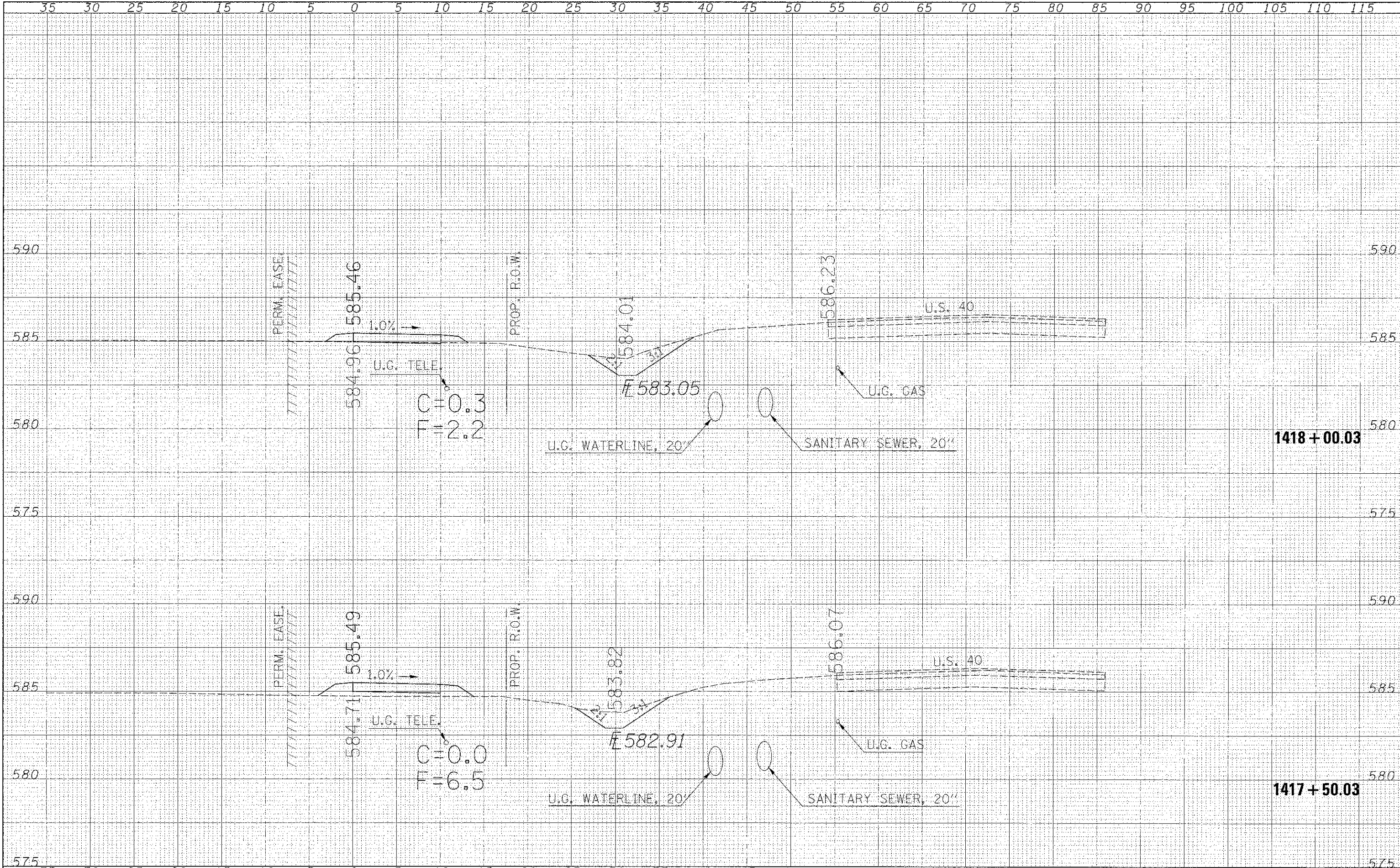
**SIDEWALK
 CROSS SECTIONS**

SCALE: 5 HORIZ SHEET NO. 15 OF 23 SHEETS STA. 1415+50 TO STA. 1416+00

F.A.S. RTE. 2796	SECTION 11-00126-00-BT	COUNTY EFFINGHAM	TOTAL SHEETS 34	SHEET NO. 26
CONTRACT NO. 95663				ILLINOIS FED. AID PROJECT

BY	DATE
SURVEYED	
PLOTTED	
NOTED	
AREAS CHECKED	
NO.	

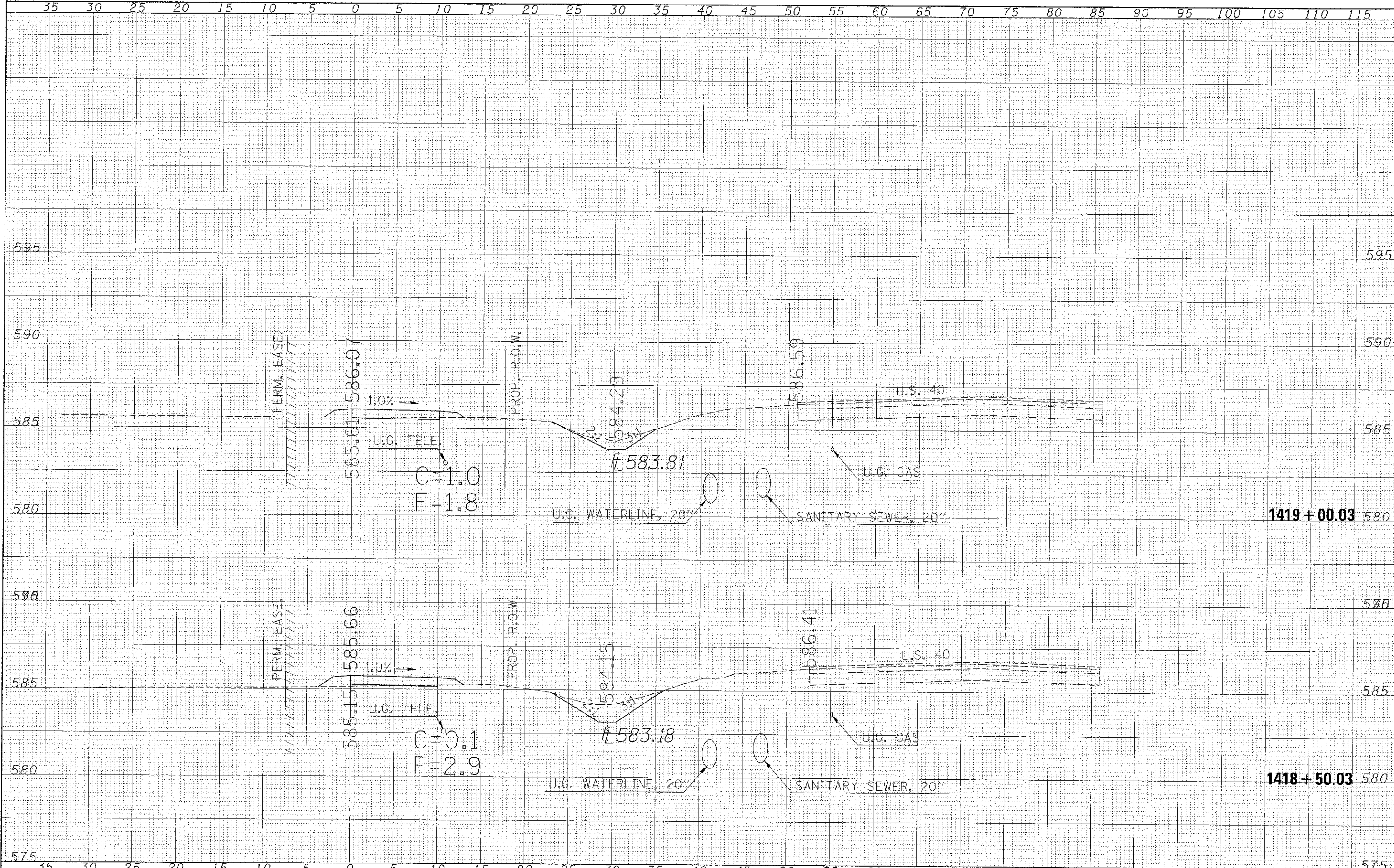
BY	DATE
SURVEYED	
PLOTTED	
NOTED	
AREAS CHECKED	
NO.	



FILE NAME =	USER NAME =	DESIGNED -	REVISED -	STATE OF ILLINOIS DEPARTMENT OF TRANSPORTATION	SIDEWALK CROSS SECTIONS	F.A.S. RTE.	SECTION	COUNTY	TOTAL SHEETS	SHEET NO.	
ca:\p\work\p\p\dot\swr\tr\1\0209398\0755663-sh	ksoc\k1a.dgn	DRAWN -	REVISED -			2796	11-00126-00-BT	EFFINGHAM	34	28	
	PLOT SCALE = 1/8" = 10' / in.	CHECKED -	REVISED -			SCALE: 5 HORIZ		SHEET NO. 17 OF 23 SHEETS		STA. 1417+50 TO STA. 1418+00	
	PLOT DATE = 11/19/2012	DATE -	REVISED -					CONTRACT NO. 95663		ILLINOIS FED. AID PROJECT	

DATE	
BY	
FINAL SURVEY	
NOTED BOOK	
AREAS CHECKED	

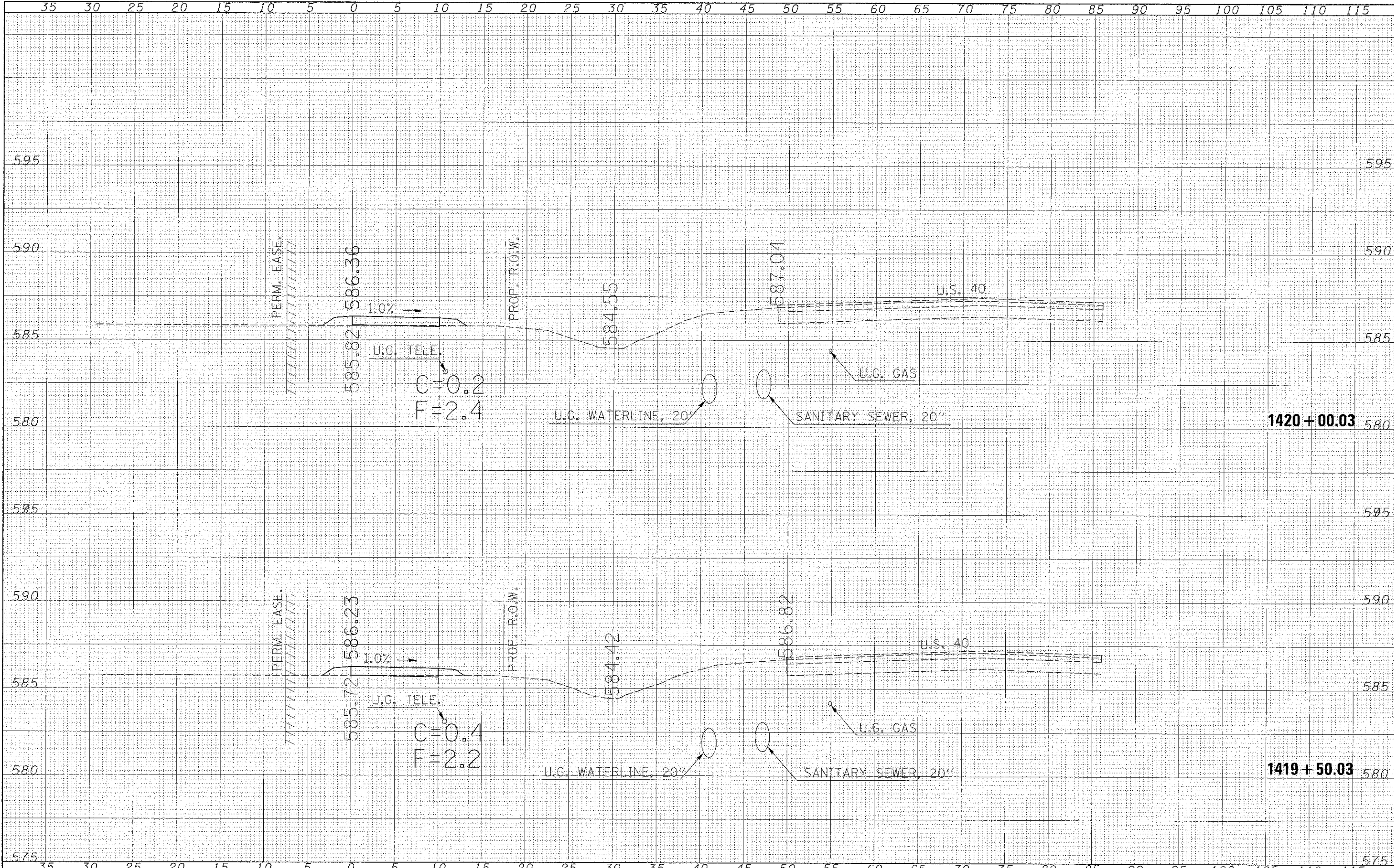
DATE	
BY	
ORIGINAL SURVEY	
NOTED BOOK	
AREAS CHECKED	



FILE NAME =	USER NAME = swartrw	DESIGNED -	REVISED -	STATE OF ILLINOIS DEPARTMENT OF TRANSPORTATION	SIDEWALK CROSS SECTIONS		F.A.S. RTE.	SECTION	COUNTY	TOTAL SHEET SHEETS: NO.
c:\p\work\psd\dot\swartrw\11289358\0795653-sh	xsxchtie.dgn	DRAWN -	REVISED -		2796	11-00126-00-BT	EFFINGHAM	34	29	
PLOT SCALE = 5.0000 "/td> <td></td> <td>CHECKED -</td> <td>REVISED -</td> <td colspan="2">SCALE: 5 HORIZ</td> <td colspan="2">SHEET NO. 18 OF 23 SHEETS</td> <td>STA. 1418+50 TO STA. 1419+00</td> <td>CONTRACT NO. 95663</td>		CHECKED -	REVISED -		SCALE: 5 HORIZ		SHEET NO. 18 OF 23 SHEETS		STA. 1418+50 TO STA. 1419+00	CONTRACT NO. 95663
PLOT DATE = 11/19/2012		DATE -	REVISED -		ILLINOIS FED. AID PROJECT					

DATE	
BY	
FINAL SURVEY	
PLOTTED	
NOTE BOOK	
AREAS CHECKED	
NO.	

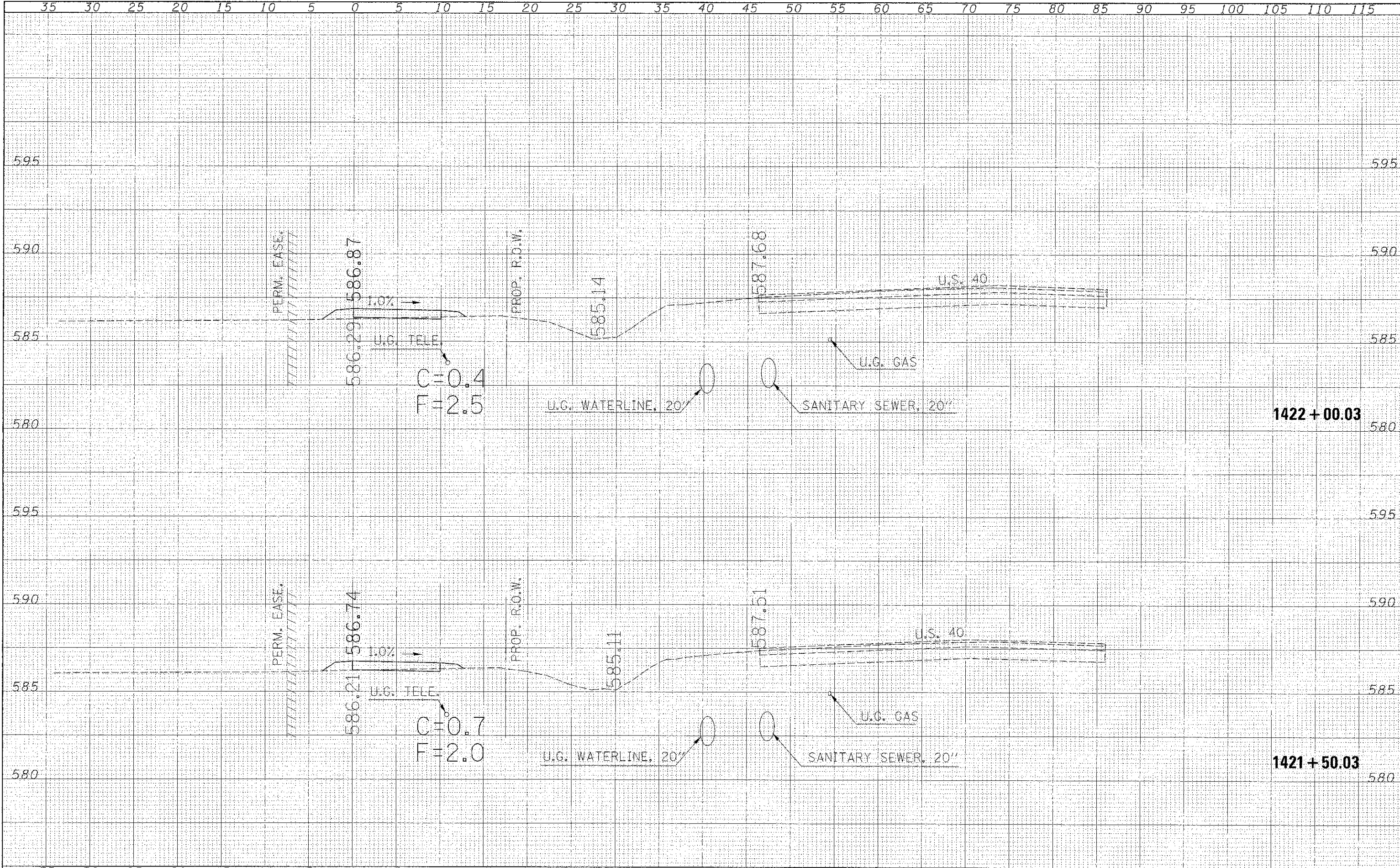
DATE	
BY	
ORIGINAL SURVEY	
PLOTTED	
NOTE BOOK	
AREAS CHECKED	
NO.	



FILE NAME =	USER NAME = swartz	DESIGNED -	REVISED -	STATE OF ILLINOIS DEPARTMENT OF TRANSPORTATION	SIDEWALK CROSS SECTIONS	F.A.S. RTE.	SECTION	COUNTY	TOTAL SHEETS	
c:\p\work\p\dot\swartz\1420+00.03\1420+00.03.dwg	keoch\sladgr	DRAWN -	REVISED -			2796	11-00126-00-BT	EFFINGHAM	34	
		CHECKED -	REVISED -			SCALE: 5 HORIZ		SHEET NO. 19 OF 23 SHEETS		STA. 1419+50 TO STA. 1420+00
		DATE	REVISED -			ILLINOIS FED. AID PROJECT		CONTRACT NO. 95663		

DATE	BY
SURVEYED	PLOTTED
NOTE BOOK	AREAS CHECKED

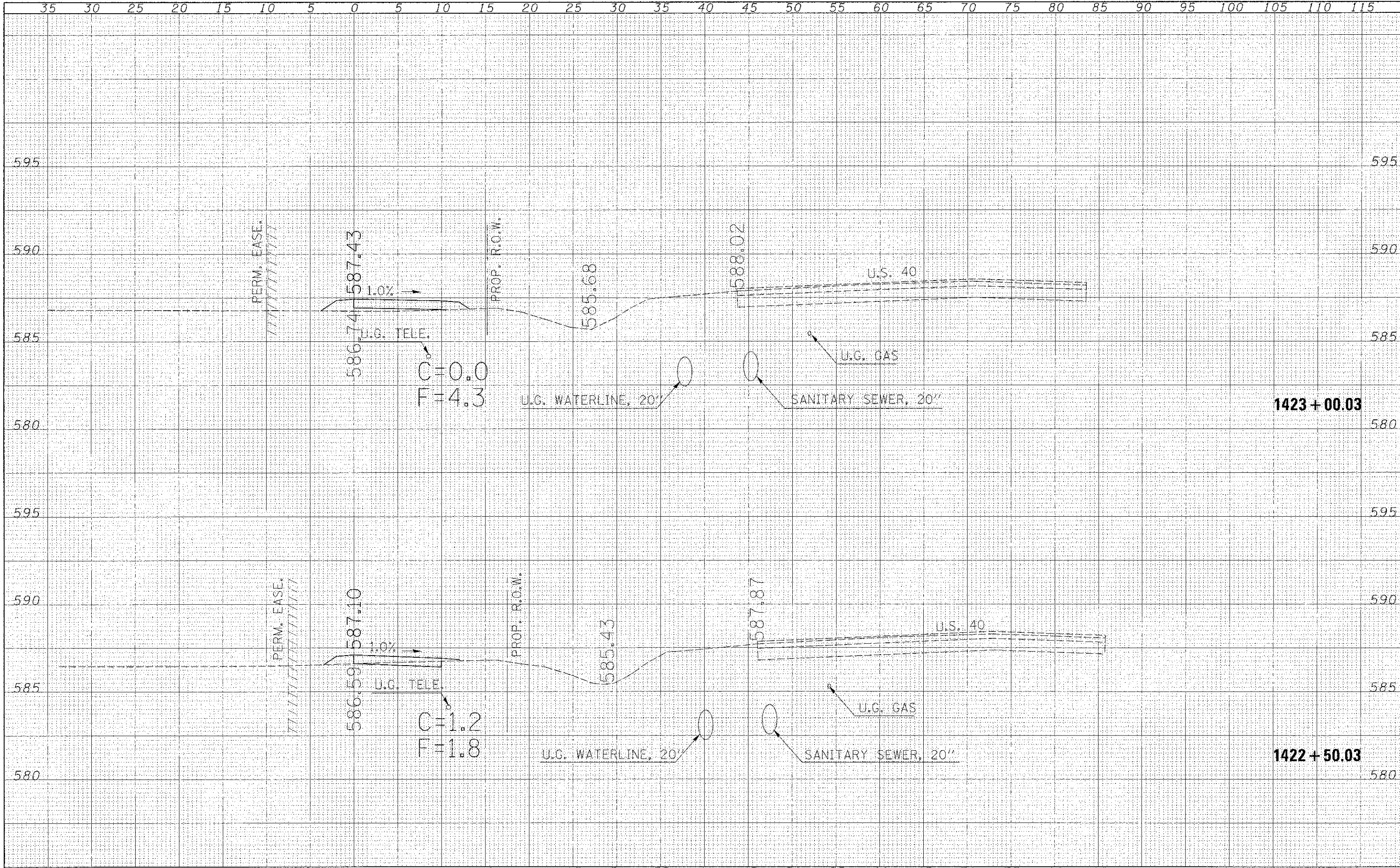
DATE	BY
SURVEYED	PLOTTED
NOTE BOOK	AREAS CHECKED



FILE NAME =	USER NAME = swartz	DESIGNED -	REVISED -	STATE OF ILLINOIS DEPARTMENT OF TRANSPORTATION	SIDWALK CROSS SECTIONS		F.A.S. RTE. 2796	SECTION 11-00126-00-BT	COUNTY EFFINGHAM	TOTAL SHEETS 34	SHEET NO. 32
CONTRACT NO. 95663	SCALE: 5 HORIZ	SHEET NO. 21 OF 23 SHEETS	STA. 1421+50 TO STA. 1422+00		ILLINOIS, FED. AID PROJECT						
PLOT SCALE = 5.0000' / 1" =	CHECKED -	REVISED -									
PLOT DATE = 11/9/2012	DATE -	REVISED -									

BY	DATE
DESIGNED	
DRAWN	
CHECKED	
DATE	

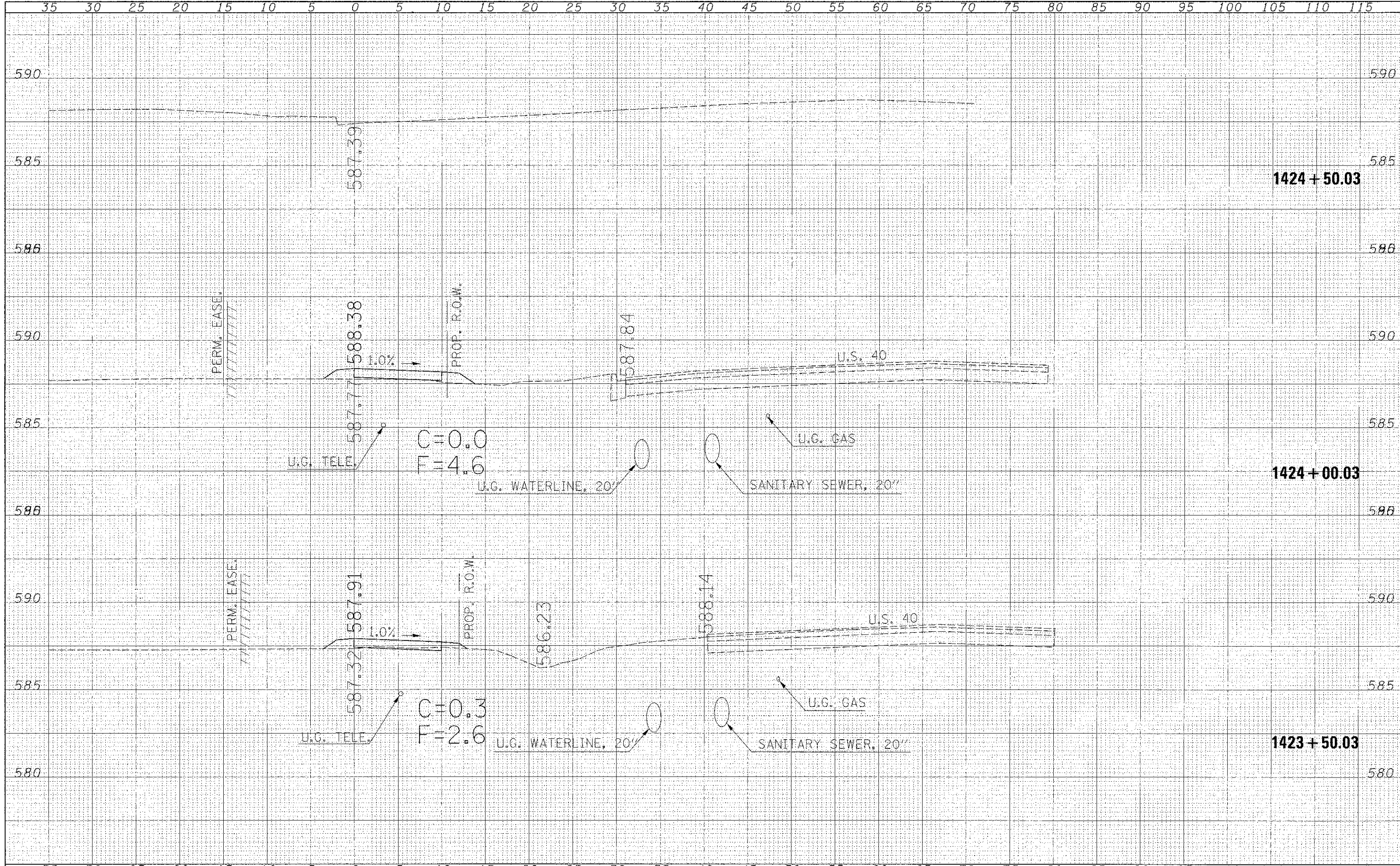
BY	DATE
DESIGNED	
DRAWN	
CHECKED	
DATE	



FILE NAME =	USER NAME =	DESIGNED -	REVISED -	STATE OF ILLINOIS DEPARTMENT OF TRANSPORTATION	SIDEWALK CROSS SECTIONS	F.A.S. RTE.	SECTION	COUNTY	TOTAL SHEETS	SHEET NO.	
et:\px-work\p\sidot\swr\swr\d0269398\0795663-uh	xscel\td.dgn	DRAWN -	REVISED -			2796	11-00126-00-BT	EFFINGHAM	34	33	
		CHECKED -	REVISED -			CONTRACT NO. 95663					
		DATE -	REVISED -			ILLINOIS FED. AID PROJECT					

FINAL SURVEY	DATE
SURVEYED	BY
REVISIONS	
TEMA/DATE	
AREAS	
AREAS CHECKED	
NO.	

ORIGINAL SURVEY	DATE
SURVEYED	BY
REVISIONS	
TEMA/DATE	
AREAS	
AREAS CHECKED	
NO.	



FILE NAME =
 c:\pwwork\pwwork\swr\trk\110220398\0795663-sh

USER NAME = swr\trk
 DESIGNED -
 DRAWN -
 CHECKED -
 PLOT DATE = 11/19/2012

DESIGNED -
 DRAWN -
 CHECKED -
 DATE -

REVISED -
 REVISED -
 REVISED -
 REVISED -

**STATE OF ILLINOIS
 DEPARTMENT OF TRANSPORTATION**

**SIDEWALK
 CROSS SECTIONS**

SCALE: 5 HORIZ SHEET NO. 23 OF 23 SHEETS STA. 1423+50 TO STA. 1424+00

F.A.S. RTE. 2796	SECTION 11-00126-00-BT	COUNTY EFFINGHAM	TOTAL SHEETS 34	SHEET NO. 34
CONTRACT NO. 95663			[ILLINOIS] FED. AID PROJECT	