

SW QUAD

- DETECTABLE WARNINGS
- SIDEWALK REMOVAL
- CC&G REMOVAL



MODEL: Default
 FILE NAME: P:\IL08\BID\NTEC\Illinois.gov\PWD\DOT\Documents\DOT_Offices\District 3\Projects\0366E75\CADD\0366E75-sht-43.dwg

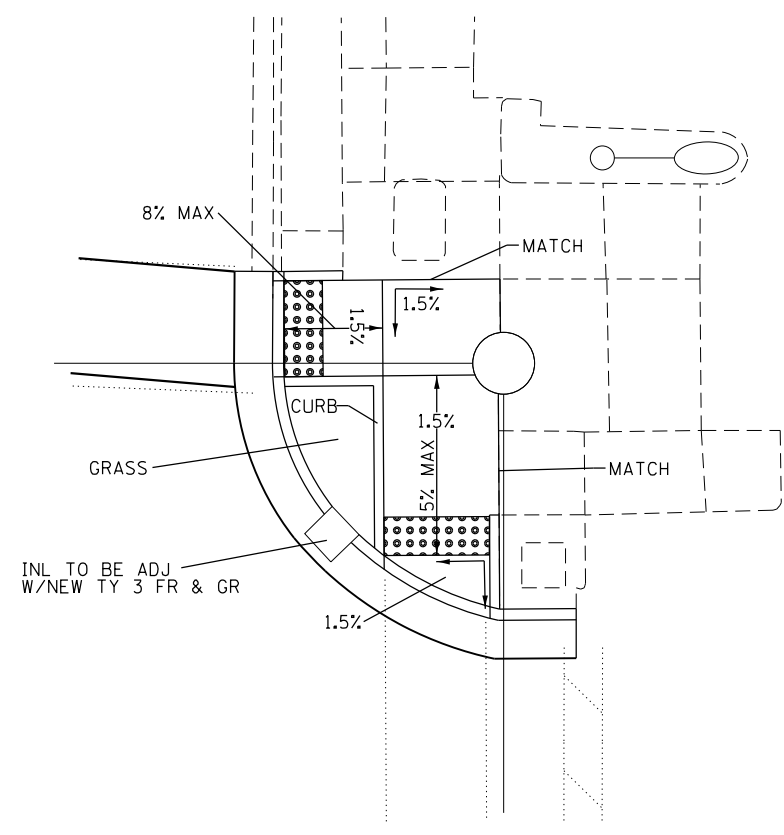
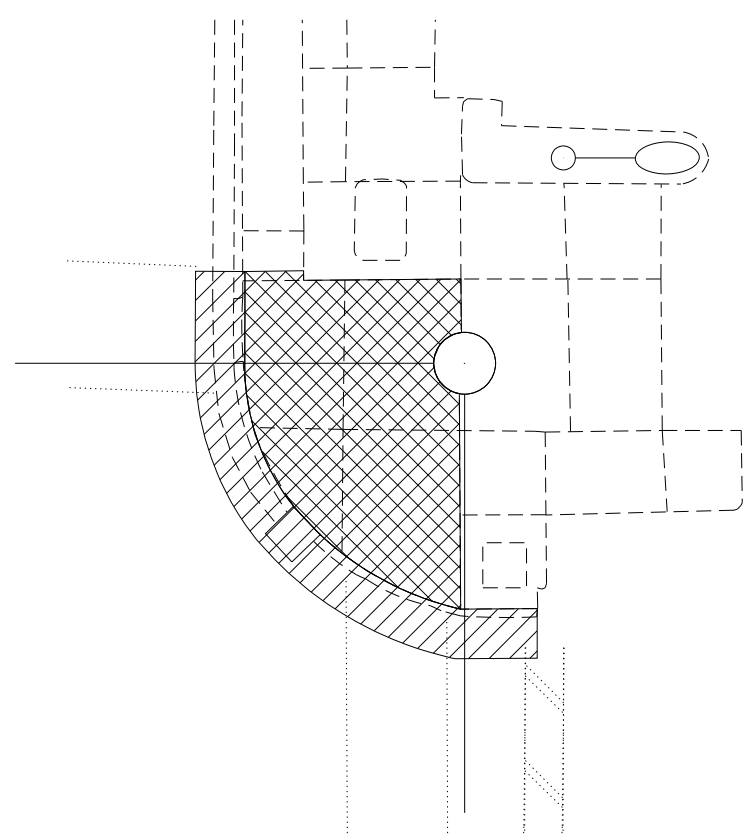
USER NAME = nugentaj	DESIGNED -	REVISED -
	DRAWN -	REVISED -
PLOT SCALE = 10.0000 ' / in.	CHECKED -	REVISED -
PLOT DATE = 8/24/2018	DATE -	REVISED -

STATE OF ILLINOIS
DEPARTMENT OF TRANSPORTATION

ADA DETAILS
WASHINGTON STREET NB

SCALE: 1:5 SHEET 43 OF 76 SHEETS STA. TO STA.

F.A.P. RTE.	SECTION	COUNTY	TOTAL SHEETS	SHEET NO.
68668A	1.1Z(42,46,49,51,61CS)3JRS-1	LASALLE	152	101
CONTRACT NO. 66E75				
ILLINOIS FED. AID PROJECT				



NE QUAD

- DETECTABLE WARNINGS
- SIDEWALK REMOVAL
- CC&G REMOVAL



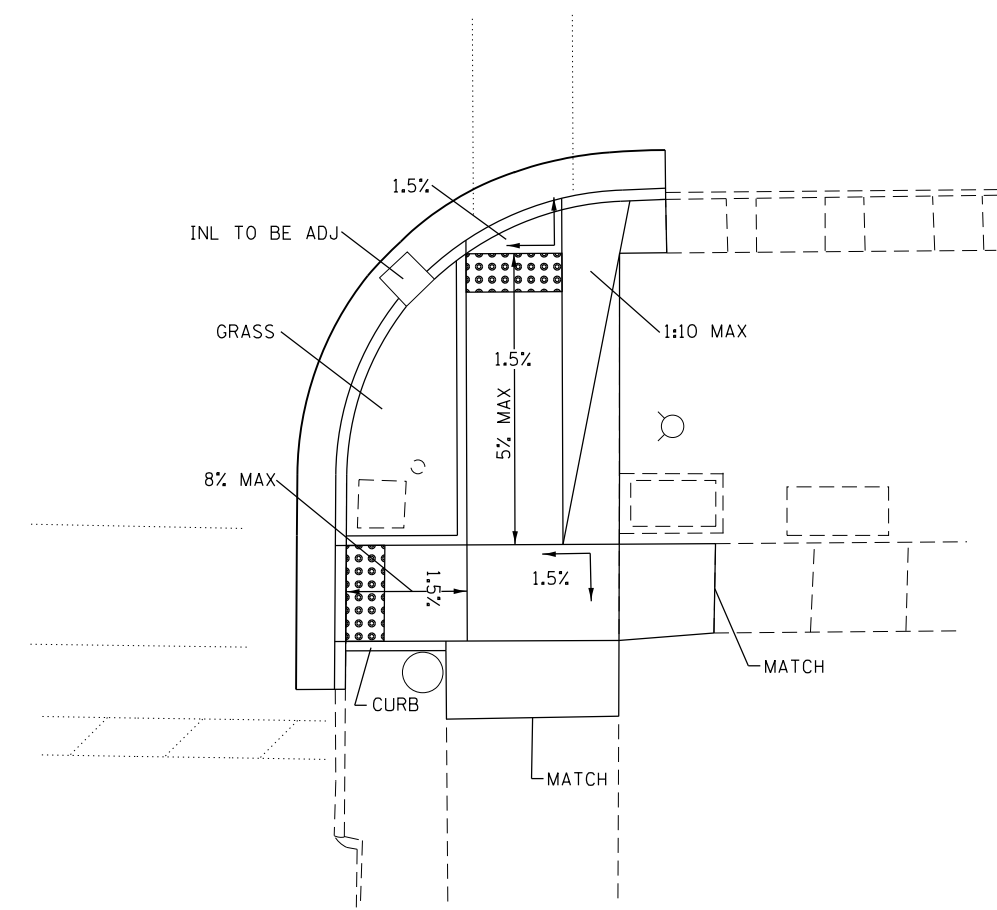
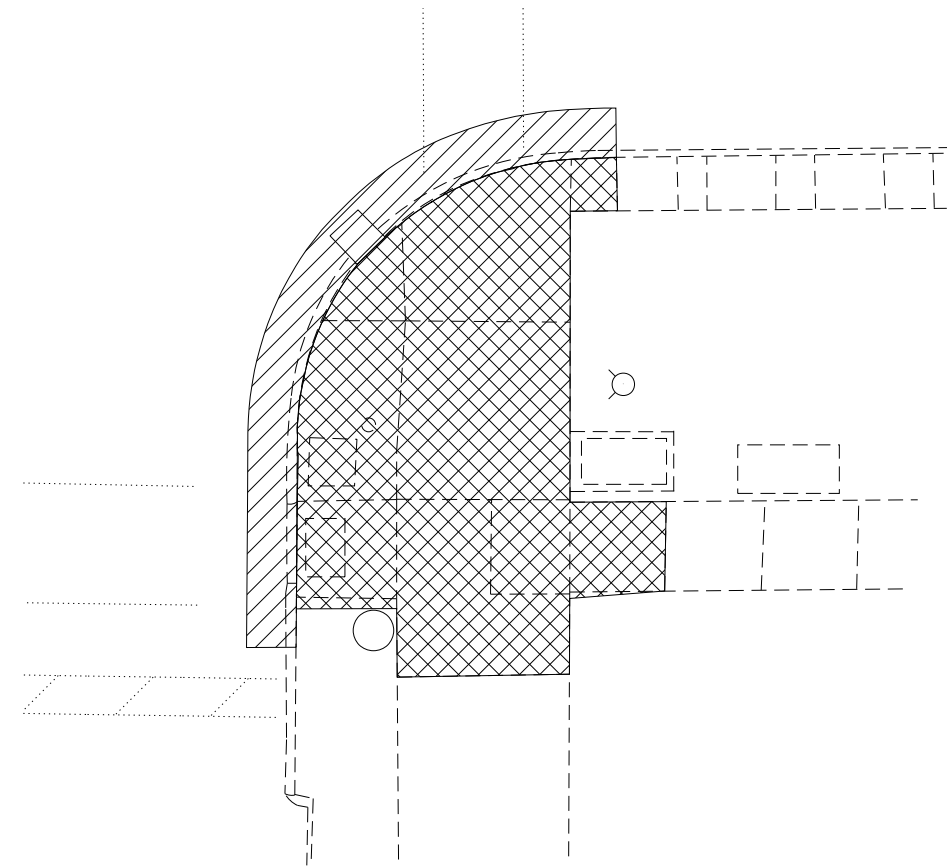
MODEL: Default
 FILE: \\nas0101\B84E81D1\TEC\Illinois\gov\PI\DOT\Documents\DOT_Offices\Director\3\Projects\0366E75\CADD\0366E75-sht-4\Drawings.dgn

USER NAME = nugentaj	DESIGNED -	REVISED -
	DRAWN -	REVISED -
PLOT SCALE = 10.0000 ' / in.	CHECKED -	REVISED -
PLOT DATE = 8/24/2018	DATE -	REVISED -

STATE OF ILLINOIS
DEPARTMENT OF TRANSPORTATION

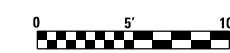
ADA DETAILS WASHINGTON STREET NB			
SCALE: 1:5	SHEET 44	OF 76 SHEETS	STA. TO STA.

F.A.P. RTE.	SECTION	COUNTY	TOTAL SHEETS	SHEET NO.
68668A	1.1Z(42,46,49,51,61CS)3JRS-1	LASALLE	152	102
CONTRACT NO. 66E75				
ILLINOIS FED. AID PROJECT				



SE QUAD

- DETECTABLE WARNINGS
- SIDEWALK REMOVAL
- CC&G REMOVAL



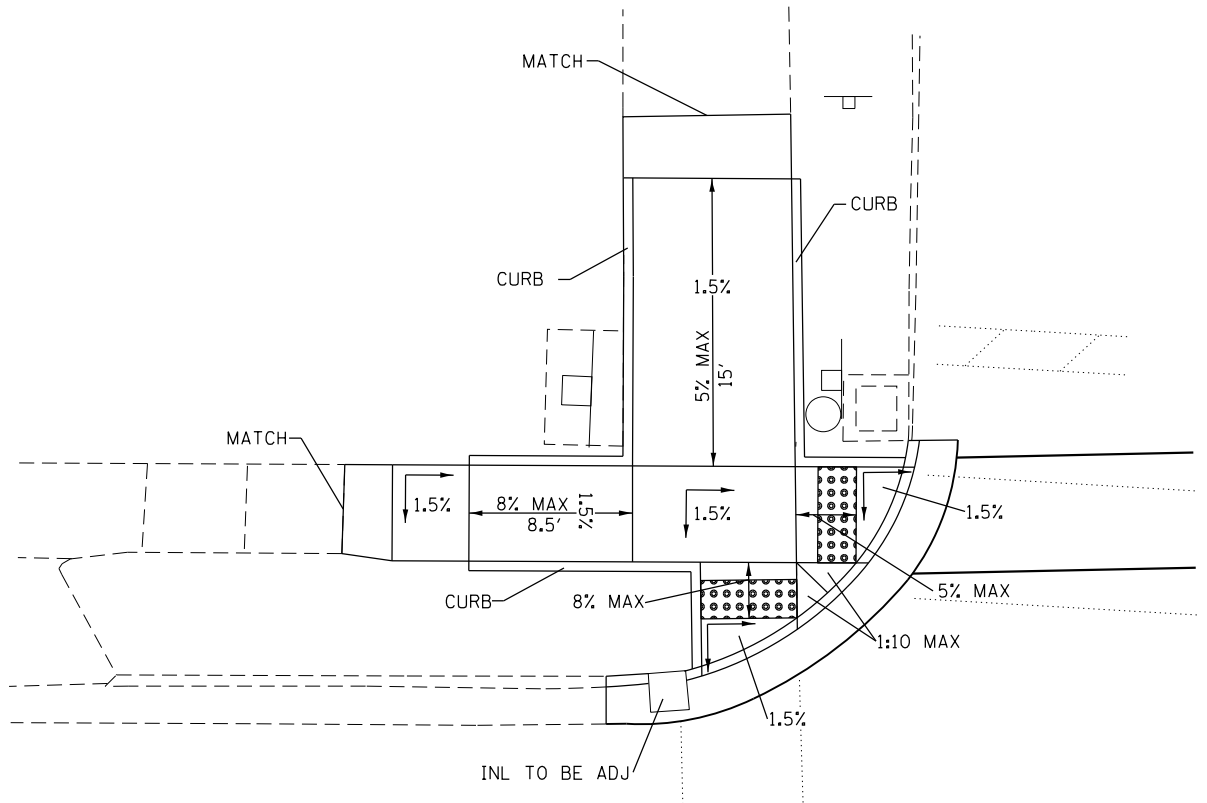
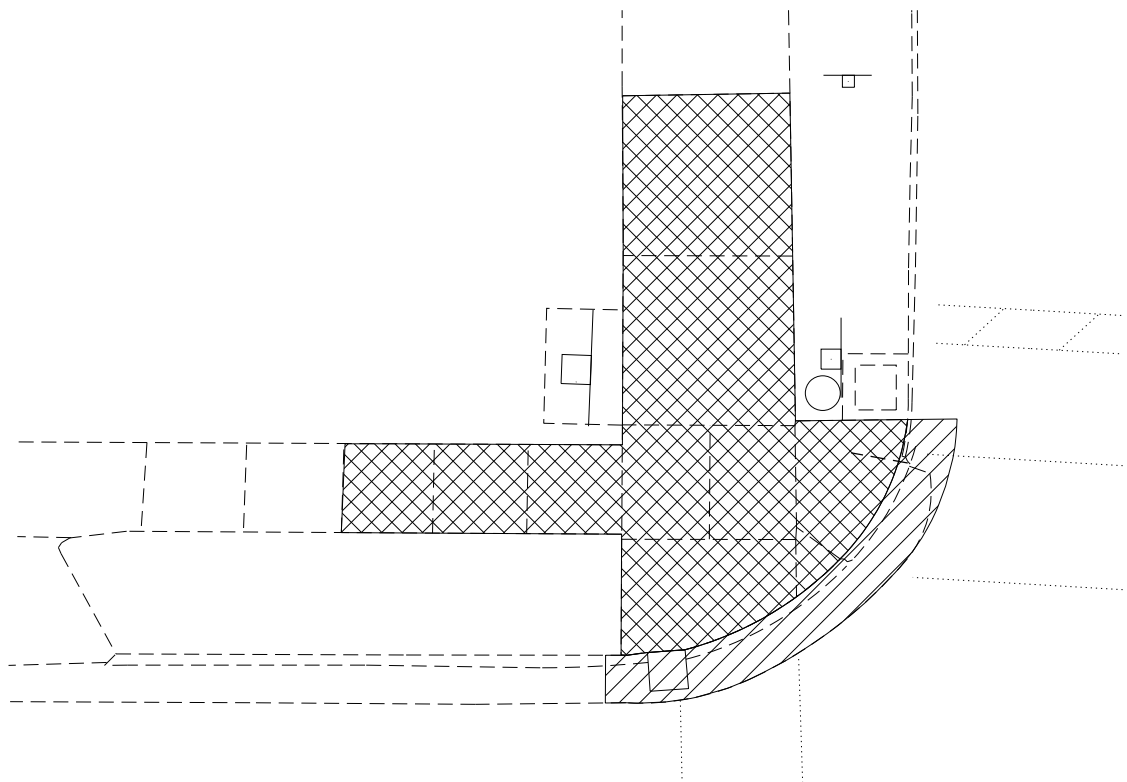
MODEL: Default
 FILE NAME: P:\IL08\BID\NTEC\Illinois.gov\PWIDOT\Documents\DOT Offices\District 3\Projects\0366E75\CADD\0366E75-sht-40\sequad.dgn

USER NAME = nugentaj	DESIGNED -	REVISED -
	DRAWN -	REVISED -
PLOT SCALE = 10.0000 ' / in.	CHECKED -	REVISED -
PLOT DATE = 8/24/2018	DATE -	REVISED -

STATE OF ILLINOIS
DEPARTMENT OF TRANSPORTATION

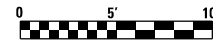
ADA DETAILS WASHINGTON STREET NB			
SCALE: 1:5	SHEET 45	OF 76 SHEETS	STA. TO STA.

F.A.P. RTE.	SECTION	COUNTY	TOTAL SHEETS	SHEET NO.
68668A	1.1Z(42,46,49,51,61CS)3JRS-1	LASALLE	152	103
CONTRACT NO. 66E75				
ILLINOIS FED. AID PROJECT				



NW QUAD

- DETECTABLE WARNINGS
- SIDEWALK REMOVAL
- CC&G REMOVAL



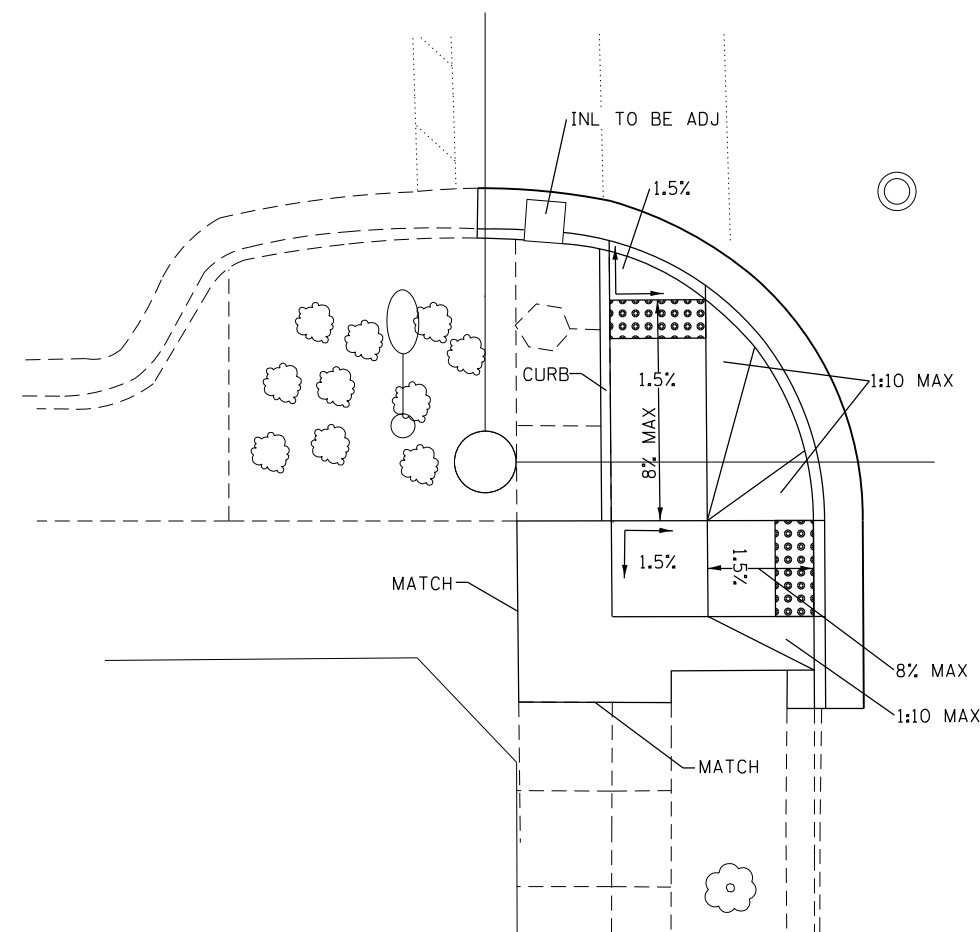
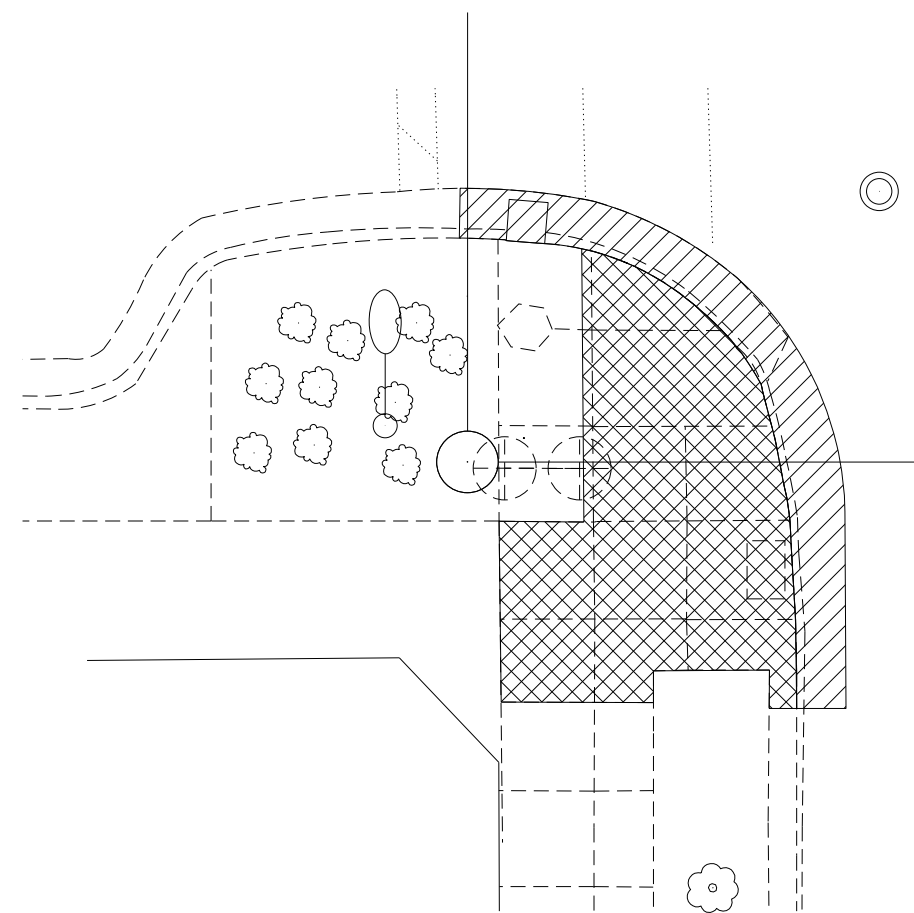
MODEL: Default
 FILE NAME: p:\u0000\BID\NTEC\Illinois.gov\PWIDOT\Documents\DOT_Offices\District 3\Projects\0366E75\CADD\data\0366E75-sht-46.dwg

USER NAME = nugentaj	DESIGNED -	REVISED -
	DRAWN -	REVISED -
PLOT SCALE = 10.0000 ' / in.	CHECKED -	REVISED -
PLOT DATE = 8/24/2018	DATE -	REVISED -




**STATE OF ILLINOIS
DEPARTMENT OF TRANSPORTATION**

ADA DETAILS WASHINGTON STREET SB	
SCALE: 1:5	SHEET 46 OF 76 SHEETS STA. TO STA.

F.A.P. RTE.	SECTION	COUNTY	TOTAL SHEETS	SHEET NO.
68668A	1.1Z(42.46,49.51,61CS)3JRS-1	LASALLE	152	104
CONTRACT NO. 66E75				
ILLINOIS FED. AID PROJECT				



SW QUAD

- DETECTABLE WARNINGS 
- SIDEWALK REMOVAL 
- CC&G REMOVAL 



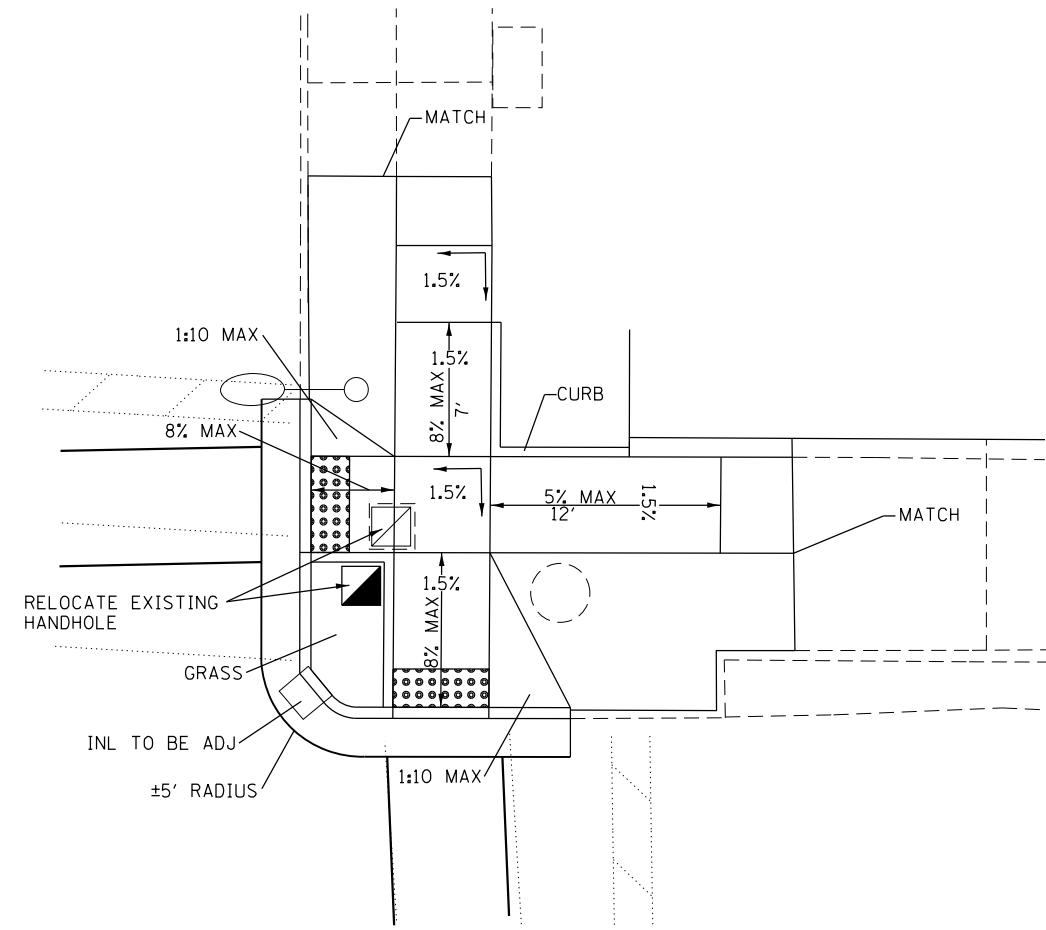
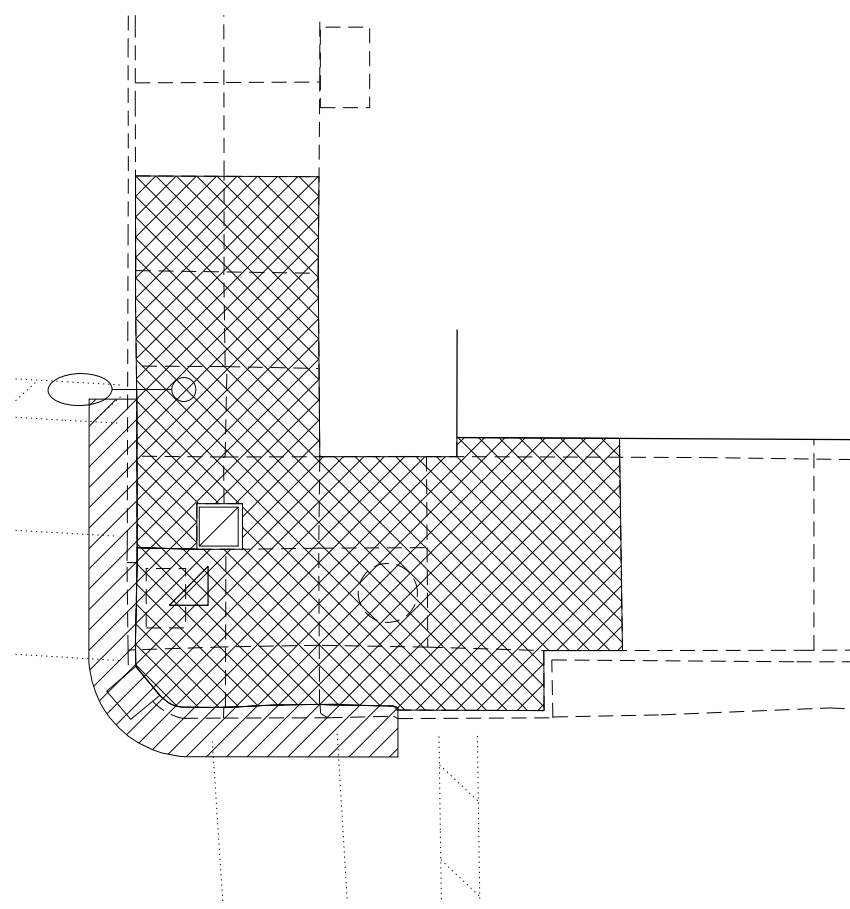
MODEL: Default
 FILE: \\nas01c.psu.edu\BID\NTEC\Illinois.gov\PWIDOT\Documents\DOT_Offices\Director\3\Projects\0366E75\CADD\0366E75-sht-47.dwg

USER NAME = nugentaj	DESIGNED -	REVISED -
	DRAWN -	REVISED -
PLOT SCALE = 10.0000 ' / in.	CHECKED -	REVISED -
PLOT DATE = 8/24/2018	DATE -	REVISED -

STATE OF ILLINOIS
DEPARTMENT OF TRANSPORTATION

ADA DETAILS			
WASHINGTON STREET SB			
SCALE: 1:5	SHEET 47	OF 76 SHEETS	STA. TO STA.

F.A.P. RTE.	SECTION	COUNTY	TOTAL SHEETS	SHEET NO.
68668A	1.1Z(42,46,49,51,61CS)3JRS-1	LASALLE	152	105
ILLINOIS FED. AID PROJECT			CONTRACT NO. 66E75	



NE QUAD

- DETECTABLE WARNINGS
- SIDEWALK REMOVAL
- CC&G REMOVAL



MODEL: Default
 FILE: \\nas01c.psu.edu\B&E\ID\NTEC\Illinois.gov\PW\DOT\Documents\1\DOT - Offices\DI\drct 3\Projects\0366E75\CADD\0366E75-sht-4\Detail.dgn

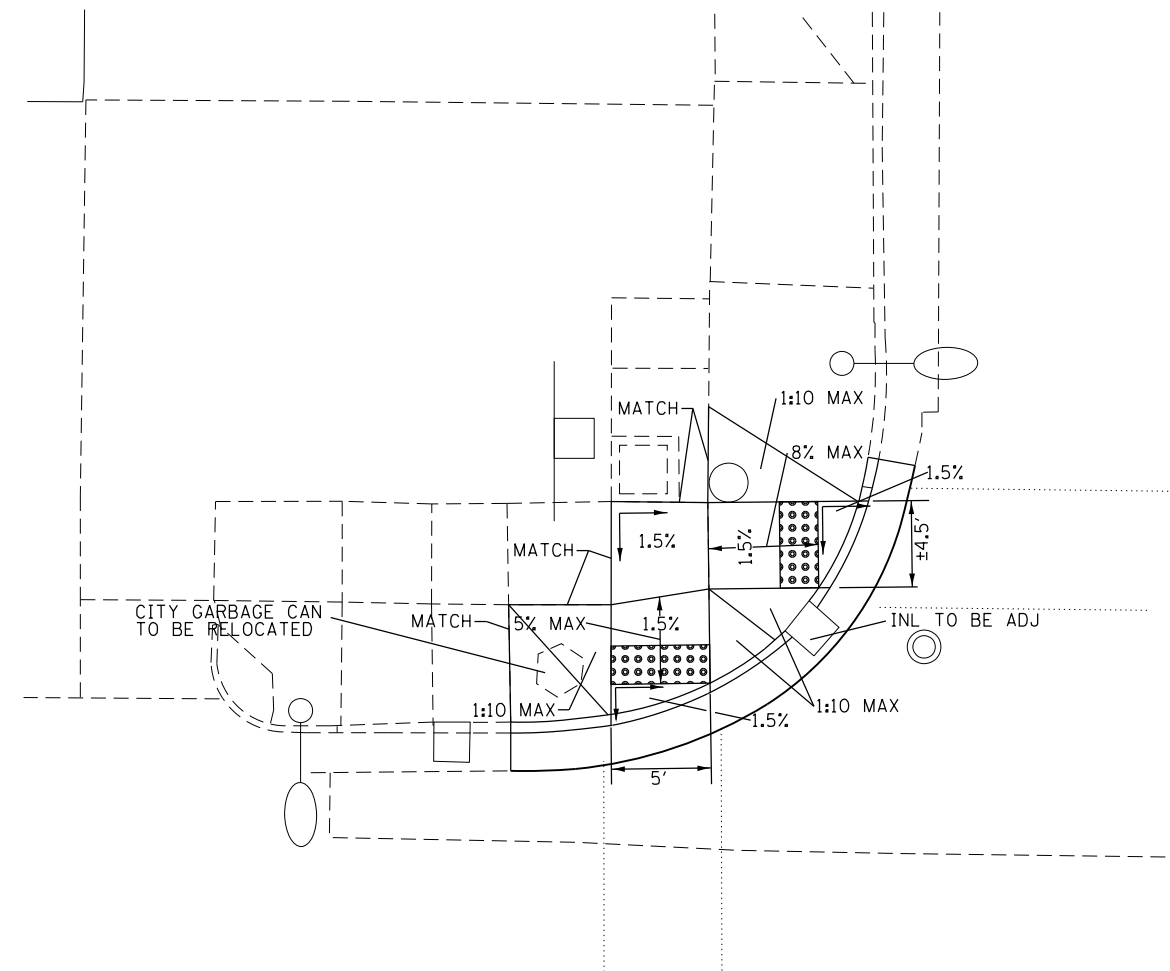
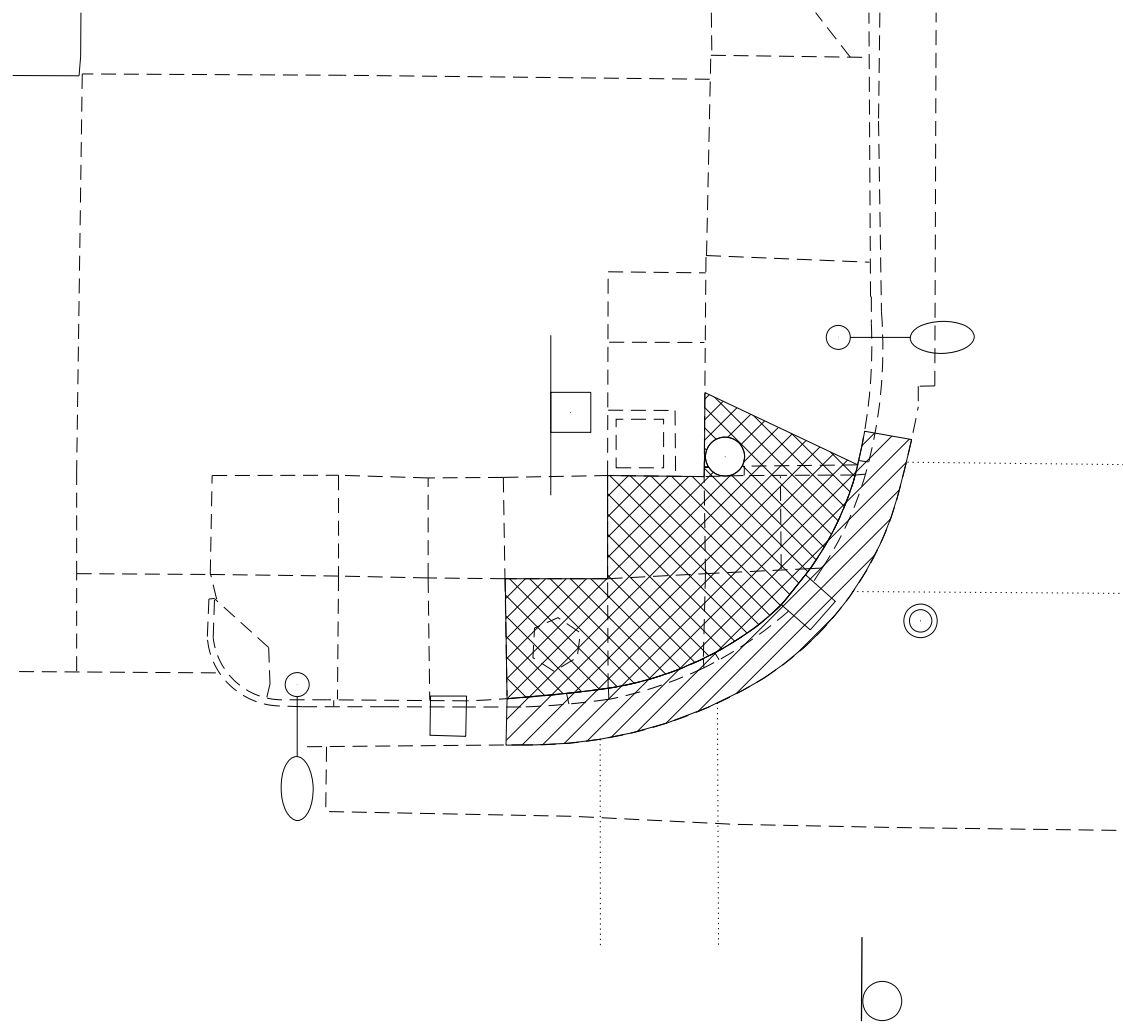
USER NAME = nugentaj	DESIGNED -	REVISED -
	DRAWN -	REVISED -
PLOT SCALE = 10.0000 ' / in.	CHECKED -	REVISED -
PLOT DATE = 8/24/2018	DATE -	REVISED -

STATE OF ILLINOIS
DEPARTMENT OF TRANSPORTATION

ADA DETAILS
WASHINGTON STREET SB


SCALE: 1:5 SHEET 48 OF 76 SHEETS STA. TO STA.

F.A.P. RTE.	SECTION	COUNTY	TOTAL SHEETS	SHEET NO.
68&68A	1.1Z(42,46,49,51,61CS)3JRS-1	LASALLE	152	106
CONTRACT NO. 66E75				
ILLINOIS FED. AID PROJECT				



NW QUAD

- DETECTABLE WARNINGS
- SIDEWALK REMOVAL
- CC&G REMOVAL



MODEL: Default
 FILE NAME: p:\u0008\BID\NTEC\Illinois.gov\PWD\DOT\Documents\1\DOT Office\1\Dirct 3\Projects\0366E75\CADD\0366E75-sht-49\details.dgn

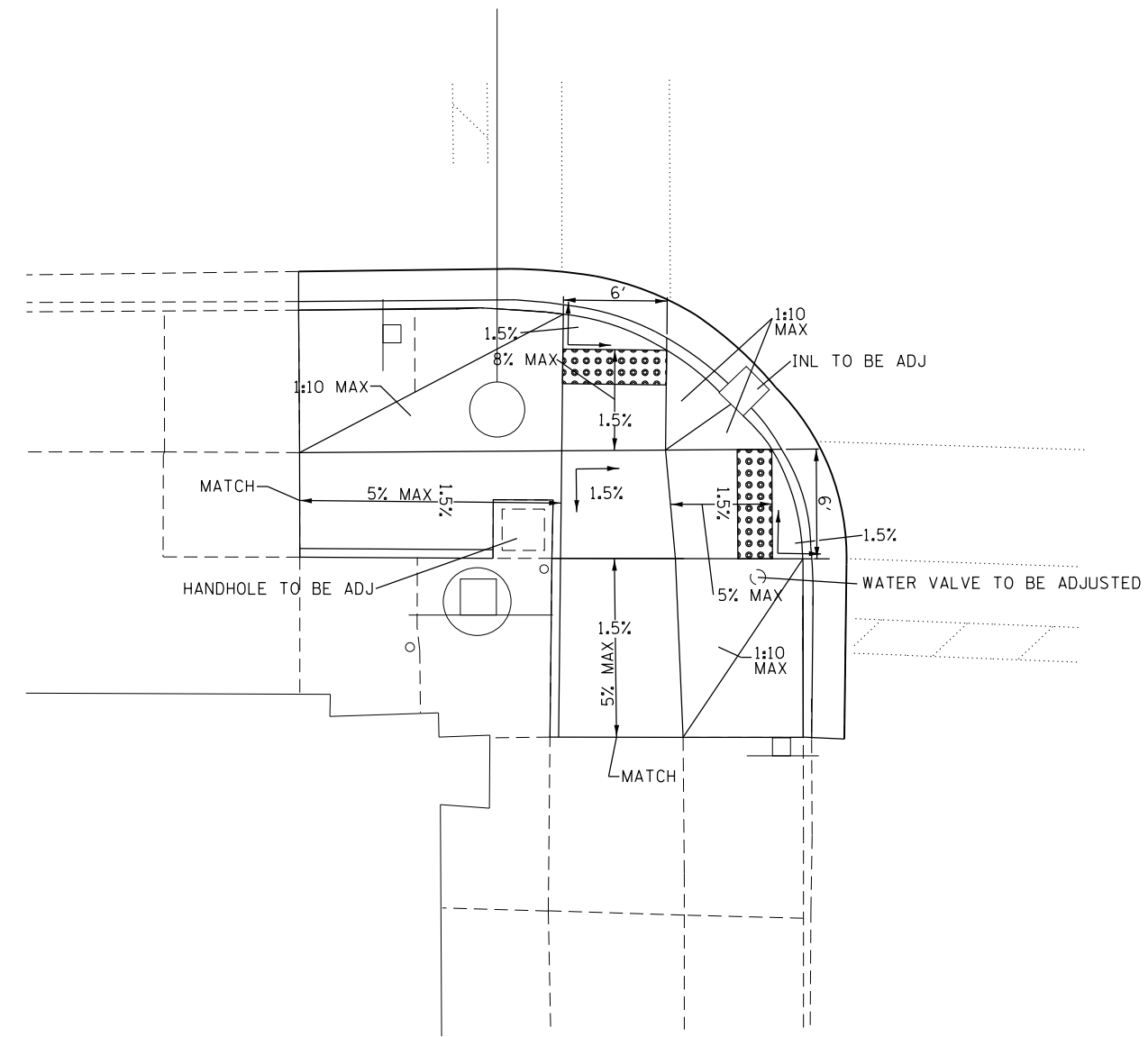
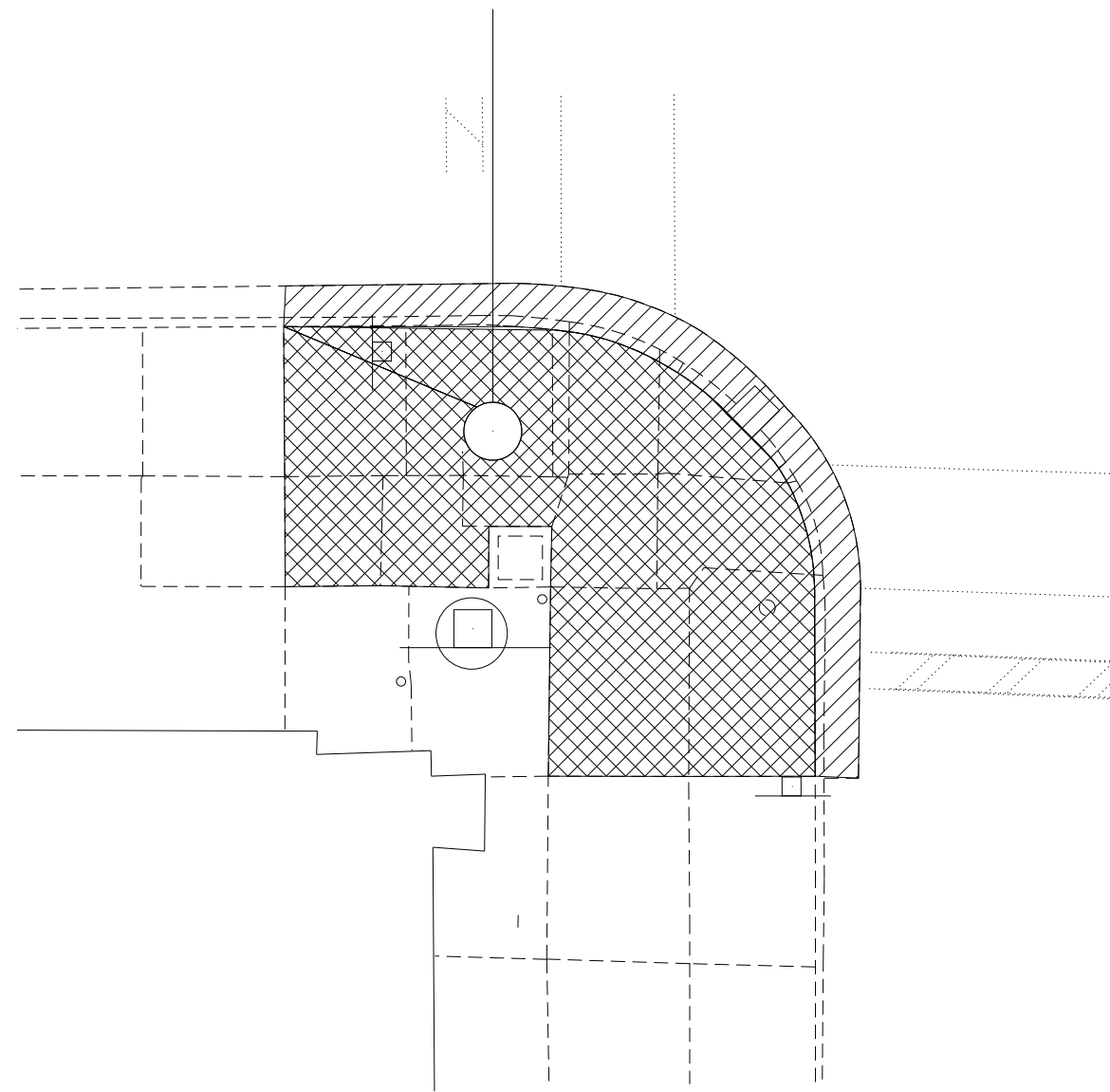
USER NAME = nugentaj	DESIGNED -	REVISED -
	DRAWN -	REVISED -
PLOT SCALE = 10.0000 ' / in.	CHECKED -	REVISED -
PLOT DATE = 8/24/2018	DATE -	REVISED -

STATE OF ILLINOIS
DEPARTMENT OF TRANSPORTATION

ADA DETAILS
SUPERIOR STREET NB

SCALE: 1:5 SHEET 49 OF 76 SHEETS STA. TO STA.

F.A.P. RTE.	SECTION	COUNTY	TOTAL SHEETS	SHEET NO.
68668A	1.1Z(42,46,49,51,61CS)3JRS-1	LASALLE	152	107
CONTRACT NO. 66E75				
ILLINOIS FED. AID PROJECT				



SW QUAD

- DETECTABLE WARNINGS
- SIDEWALK REMOVAL
- CC&G REMOVAL



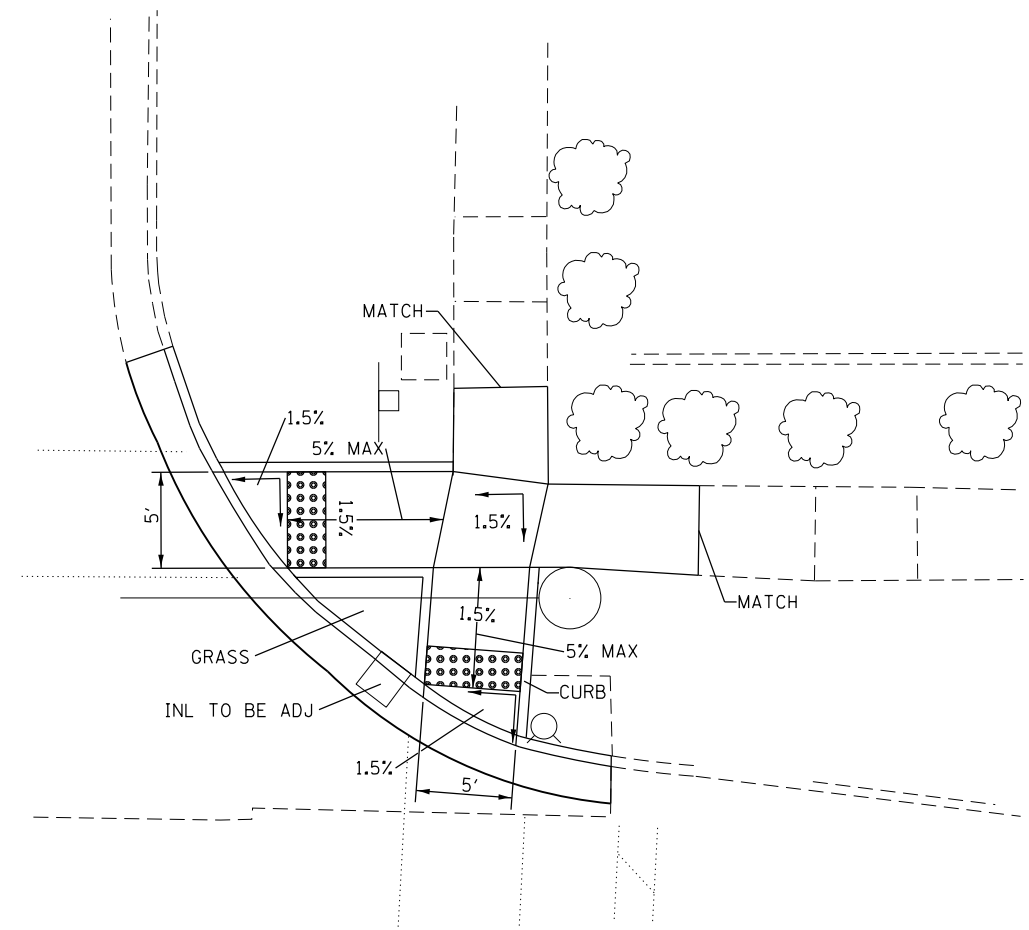
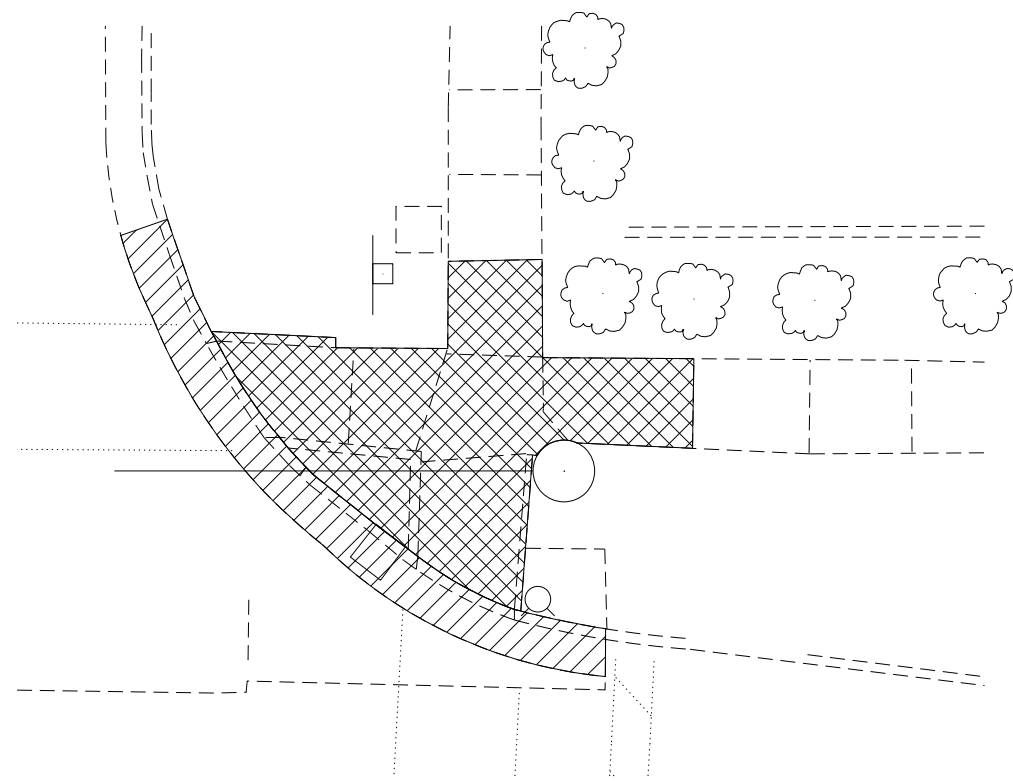
MODEL: Default
 FILE NAME: \\paul08a\BID\NTEC\Illinois.gov\PW\DOT\Documents\DOT Office\District 3\Projects\0366E75\CADD\0366E75-sht-ADA\swquad.dgn

USER NAME = nugentaj	DESIGNED -	REVISED -
	DRAWN -	REVISED -
PLOT SCALE = 10.0000 ' / in.	CHECKED -	REVISED -
PLOT DATE = 8/24/2018	DATE -	REVISED -

STATE OF ILLINOIS
DEPARTMENT OF TRANSPORTATION

ADA DETAILS SUPERIOR STREET NB			
SCALE: 1:5	SHEET 50	OF 76 SHEETS	STA. TO STA.

F.A.P. RTE.	SECTION	COUNTY	TOTAL SHEETS	SHEET NO.
68668A	1.1Z(42,46,49,51,61CS)3JRS-1	LASALLE	152	108
ILLINOIS FED. AID PROJECT			CONTRACT NO. 66E75	



NE QUAD

- DETECTABLE WARNINGS
- SIDEWALK REMOVAL
- CC&G REMOVAL



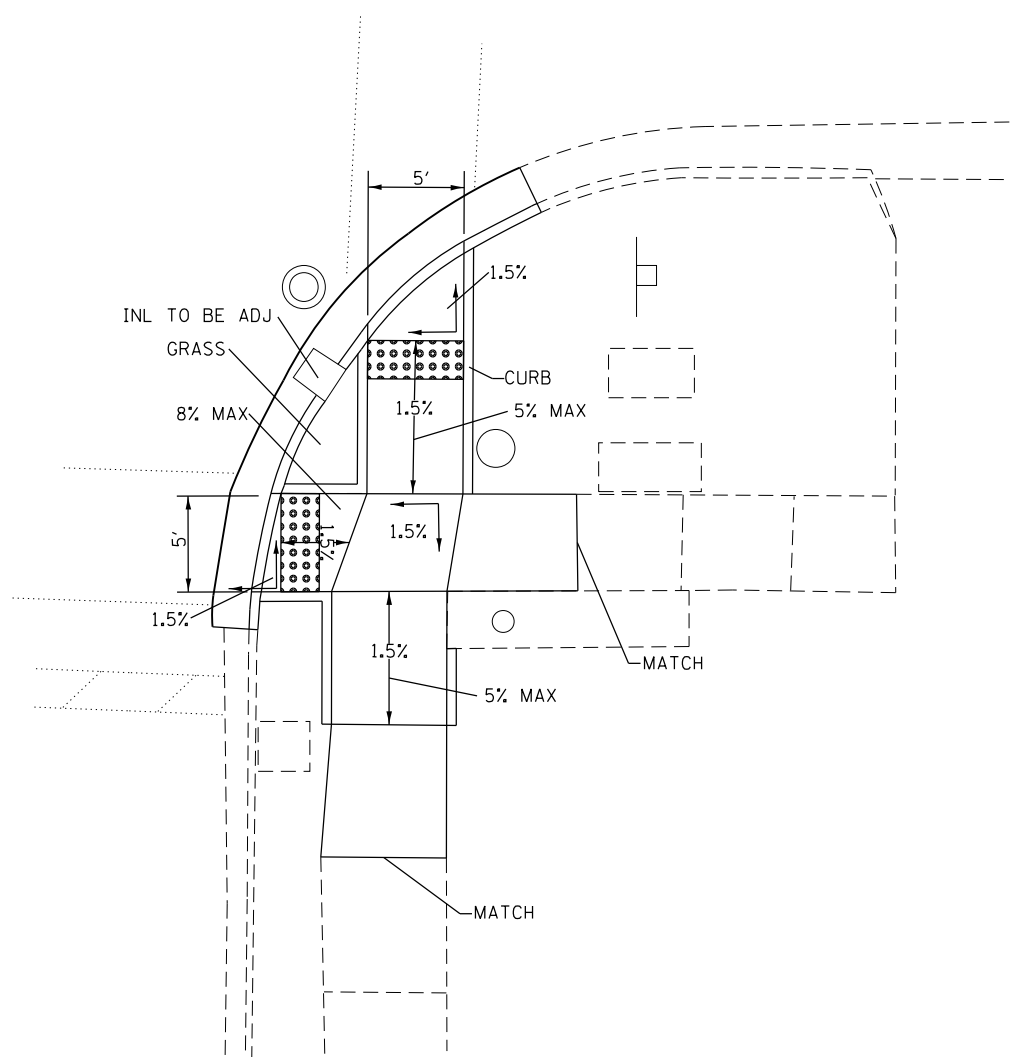
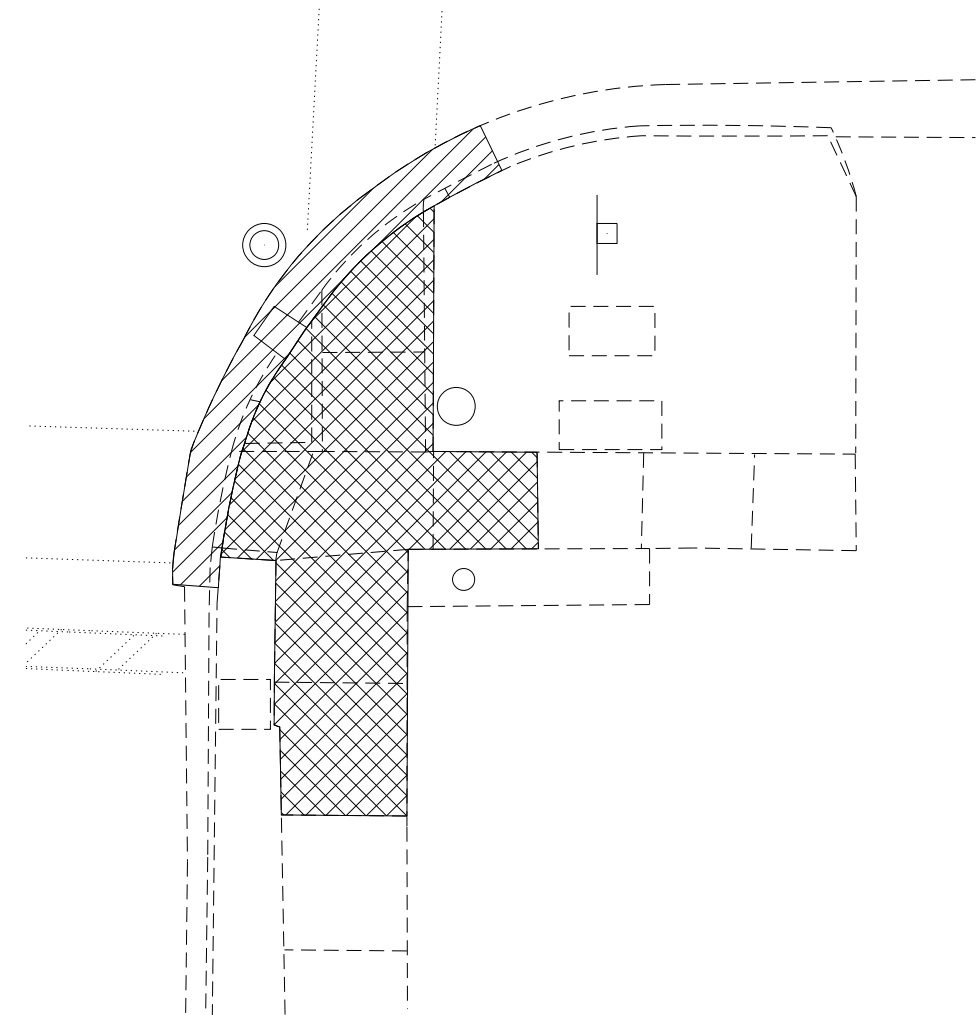
MODEL: Default
 FILE NAME: p:\u10848E8D\NTEC\Illinois.gov\PWD\DOT\Documents\DOT Office\Director\3\Projects\0366E75\CADD\data\0366E75-sht-ADA\details.dgn

USER NAME = nugentaj	DESIGNED -	REVISED -
	DRAWN -	REVISED -
PLOT SCALE = 10.0000 ' / in.	CHECKED -	REVISED -
PLOT DATE = 8/24/2018	DATE -	REVISED -

STATE OF ILLINOIS
DEPARTMENT OF TRANSPORTATION

ADA DETAILS SUPERIOR STREET NB			
SCALE: 1:5	SHEET 51	OF 76 SHEETS	STA. TO STA.

F.A.P. RTE.	SECTION	COUNTY	TOTAL SHEETS	SHEET NO.
68668A	1.1Z(42,46,49,51,61CS)3JRS-1	LASALLE	152	109
ILLINOIS FED. AID PROJECT			CONTRACT NO. 66E75	



SE QUAD

- DETECTABLE WARNINGS
- SIDEWALK REMOVAL
- CC&G REMOVAL



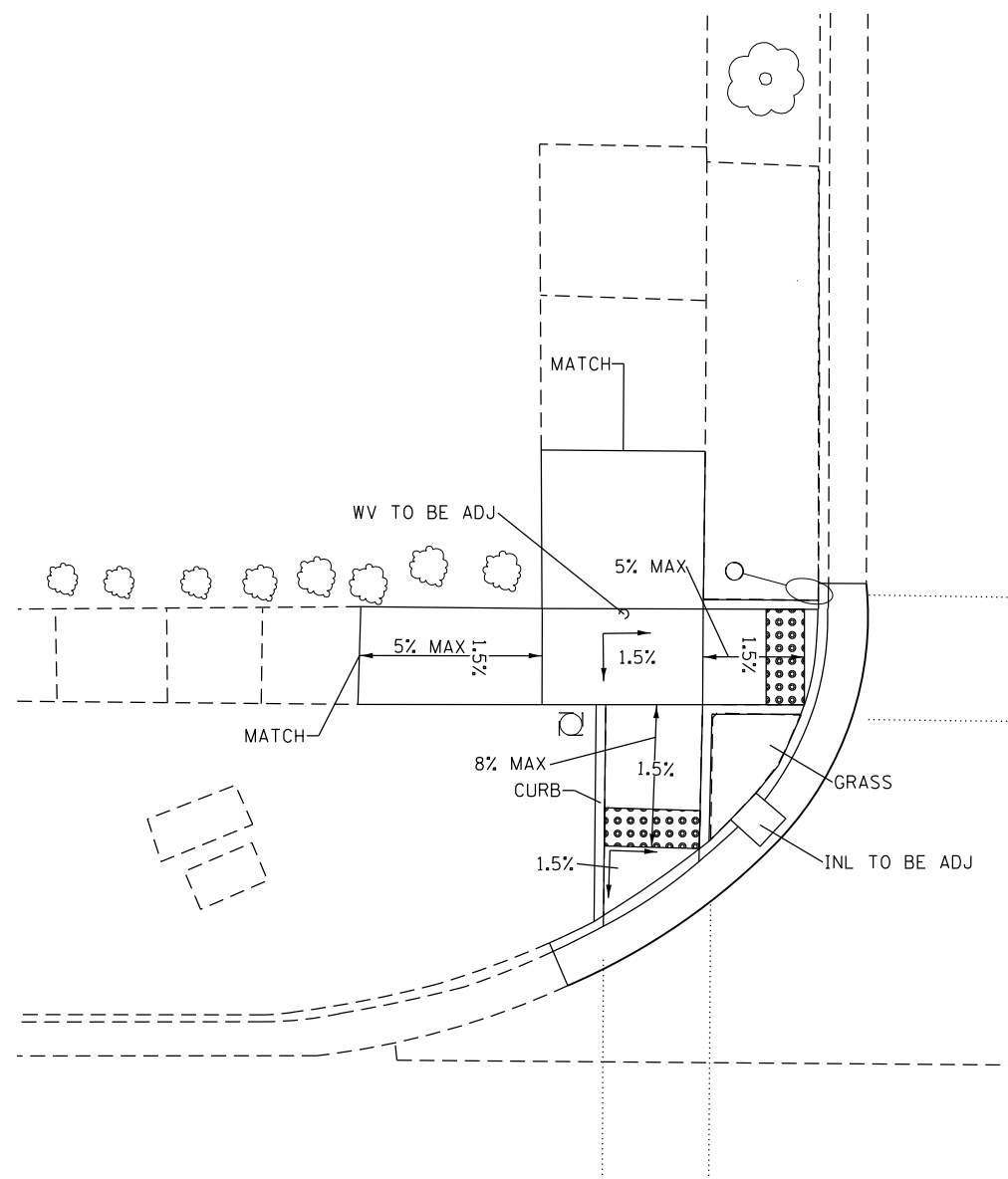
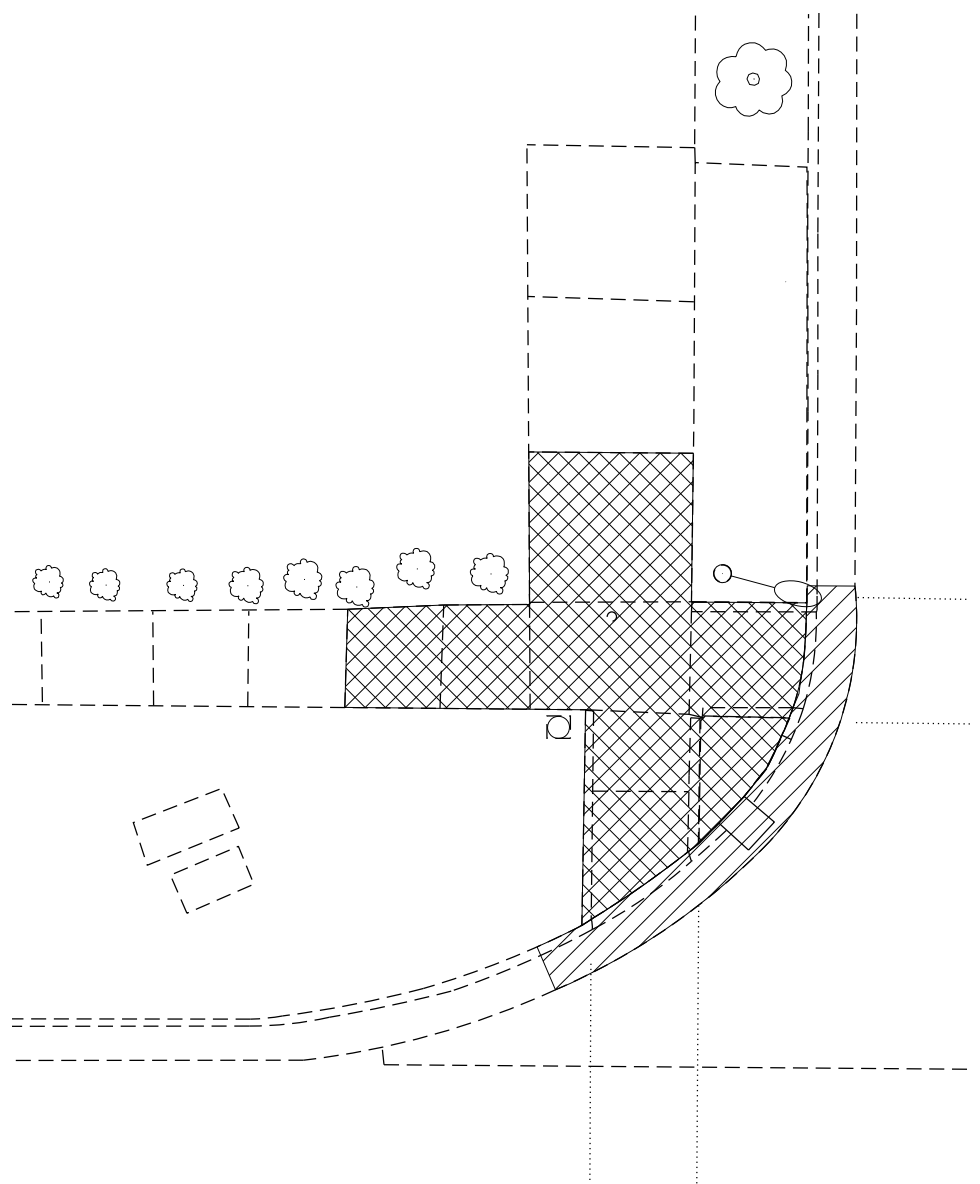
MODEL: Default
 FILE NAME: p:\u1108\BID\NTEC\Illinois.gov\PWIDOT\Documents\DOT Offices\District 3\Projects\0366E75\CADD\0366E75-sht-ADA\seadetail.dgn

USER NAME = nugentaj	DESIGNED -	REVISED -
	DRAWN -	REVISED -
PLOT SCALE = 10.0000 ' / in.	CHECKED -	REVISED -
PLOT DATE = 8/24/2018	DATE -	REVISED -

STATE OF ILLINOIS
DEPARTMENT OF TRANSPORTATION

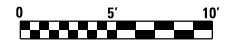
ADA DETAILS SUPERIOR STREET NB			
SCALE: 1:5	SHEET 52	OF 76 SHEETS	STA. TO STA.

F.A.P. RTE.	SECTION	COUNTY	TOTAL SHEETS	SHEET NO.
68668A	1.1Z(42,46,49,51,61CS)3JRS-1	LASALLE	152	110
CONTRACT NO. 66E75				
ILLINOIS FED. AID PROJECT				



NW QUAD

- DETECTABLE WARNINGS
- SIDEWALK REMOVAL
- CC&G REMOVAL



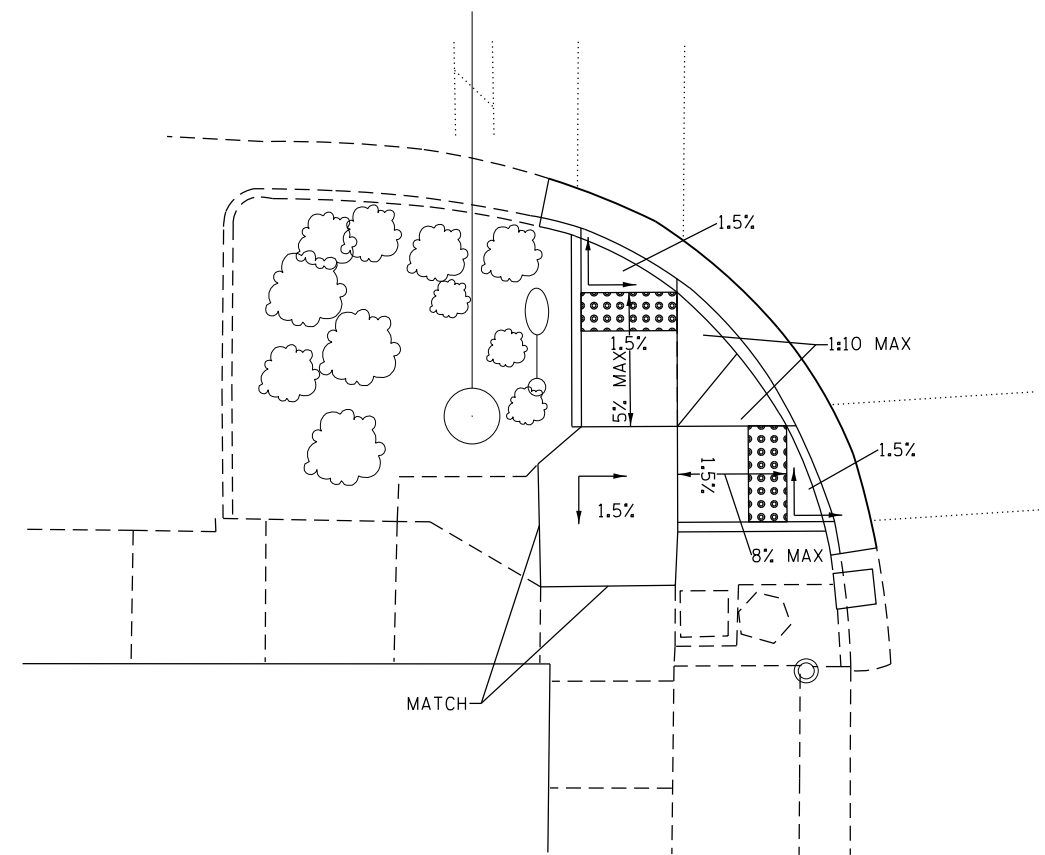
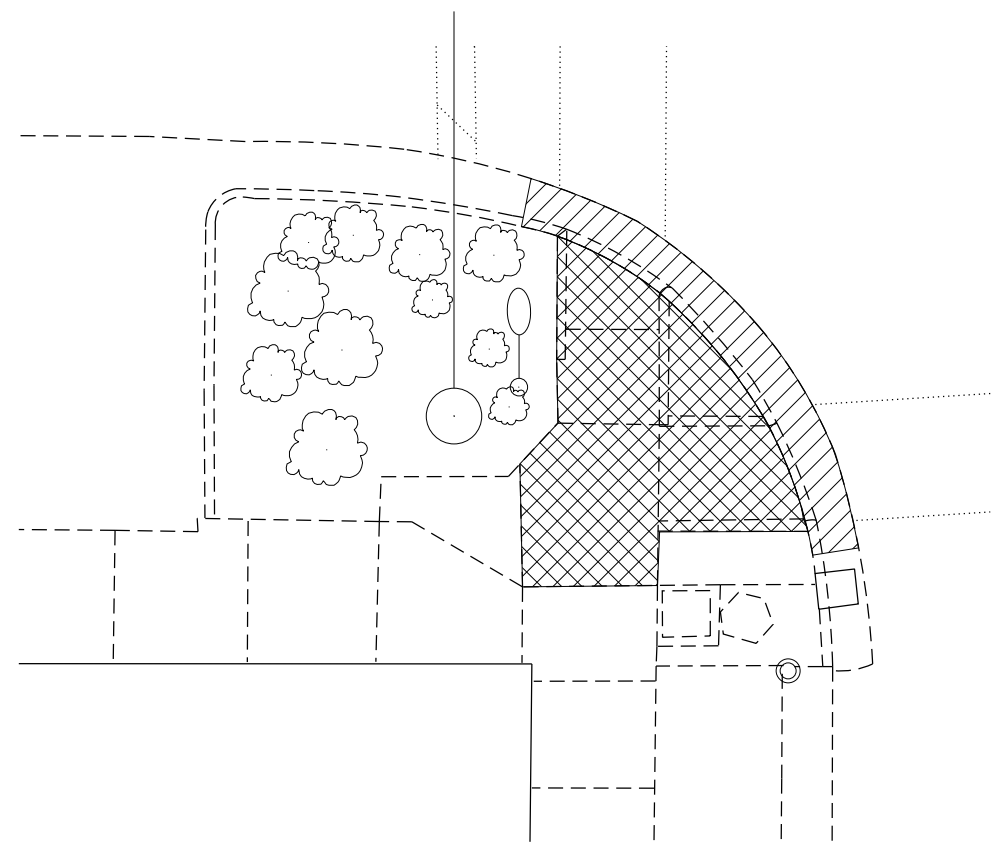
MODEL: Default
 FILE NAME: p:\u0008\BID\NTEC\Illinois.gov\PWIDOT\Documents\DOT Office\District 3\Projects\0366E75\CADD\0366E75-Sub-C\Drawings.dgn

USER NAME = nugentaj	DESIGNED -	REVISED -
	DRAWN -	REVISED -
PLOT SCALE = 10.0000 ' / in.	CHECKED -	REVISED -
PLOT DATE = 8/24/2018	DATE -	REVISED -

STATE OF ILLINOIS
DEPARTMENT OF TRANSPORTATION

ADA DETAILS SUPERIOR STREET SB			
SCALE: 1:5	SHEET 53	OF 76 SHEETS	STA. TO STA.

F.A.P. RTE.	SECTION	COUNTY	TOTAL SHEETS	SHEET NO.
68&68A	1.12(42,46,49,51,61CS)3RS-1	LASALLE	152	111
CONTRACT NO. 66E75				
ILLINOIS FED. AID PROJECT				



SW QUAD

- DETECTABLE WARNINGS
- SIDEWALK REMOVAL
- CC&G REMOVAL



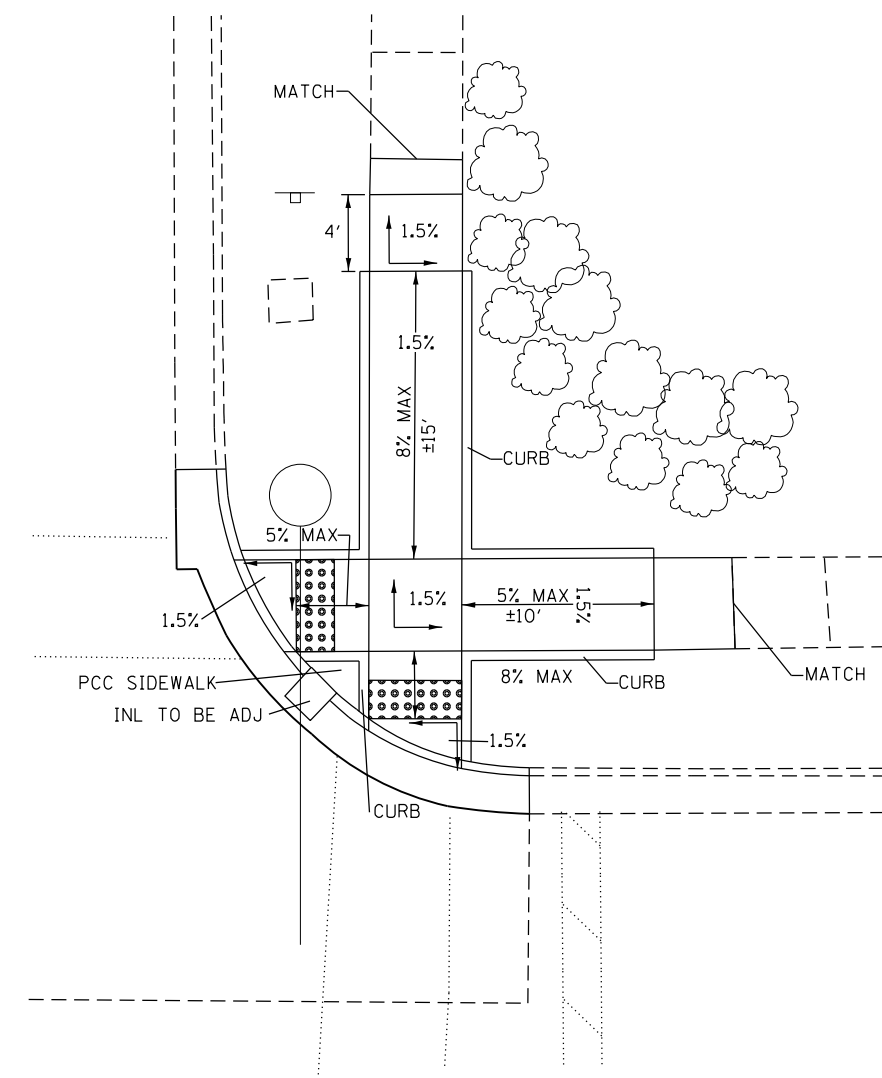
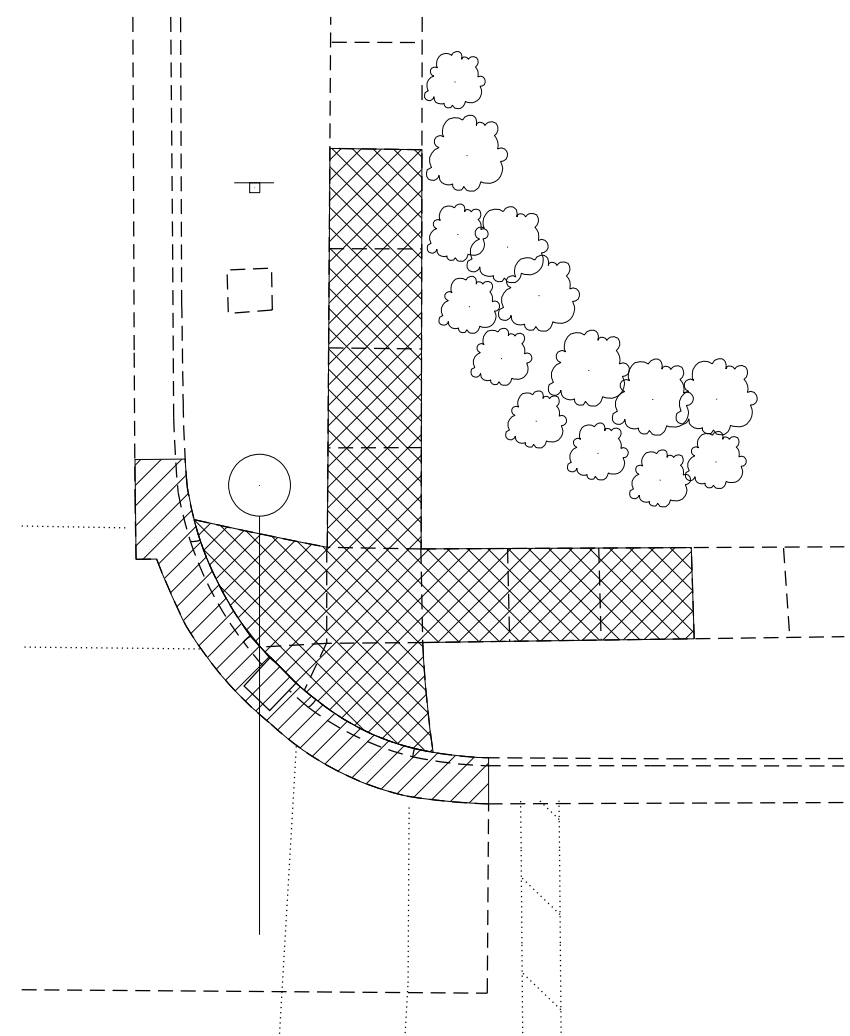
MODEL: Default
 FILE NAME: C:\Users\Public\Documents\DOT\Office\DOT\Documents\DOT\Projects\0366E75\CADD\data\0366E75-sht-4\swquad.dgn

USER NAME = nugentaj	DESIGNED -	REVISED -
	DRAWN -	REVISED -
PLOT SCALE = 10.0000 ' / in.	CHECKED -	REVISED -
PLOT DATE = 8/24/2018	DATE -	REVISED -

STATE OF ILLINOIS
DEPARTMENT OF TRANSPORTATION

ADA DETAILS SUPERIOR STREET SB			
SCALE: 1:5	SHEET 54	OF 76 SHEETS	STA. TO STA.

F.A.P. RTE.	SECTION	COUNTY	TOTAL SHEETS	SHEET NO.
68668A	1.1Z(42,46,49,51,61CS)3JRS-1	LASALLE	152	112
ILLINOIS FED. AID PROJECT			CONTRACT NO. 66E75	



NE QUAD

- DETECTABLE WARNINGS
- SIDEWALK REMOVAL
- CC&G REMOVAL



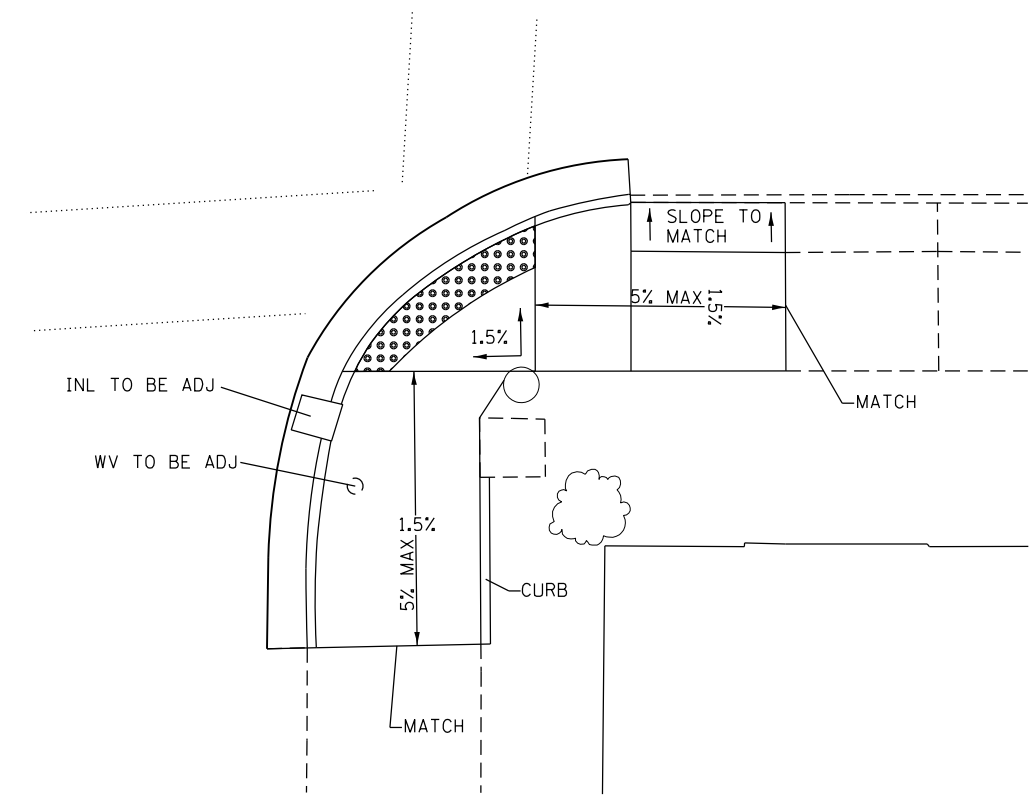
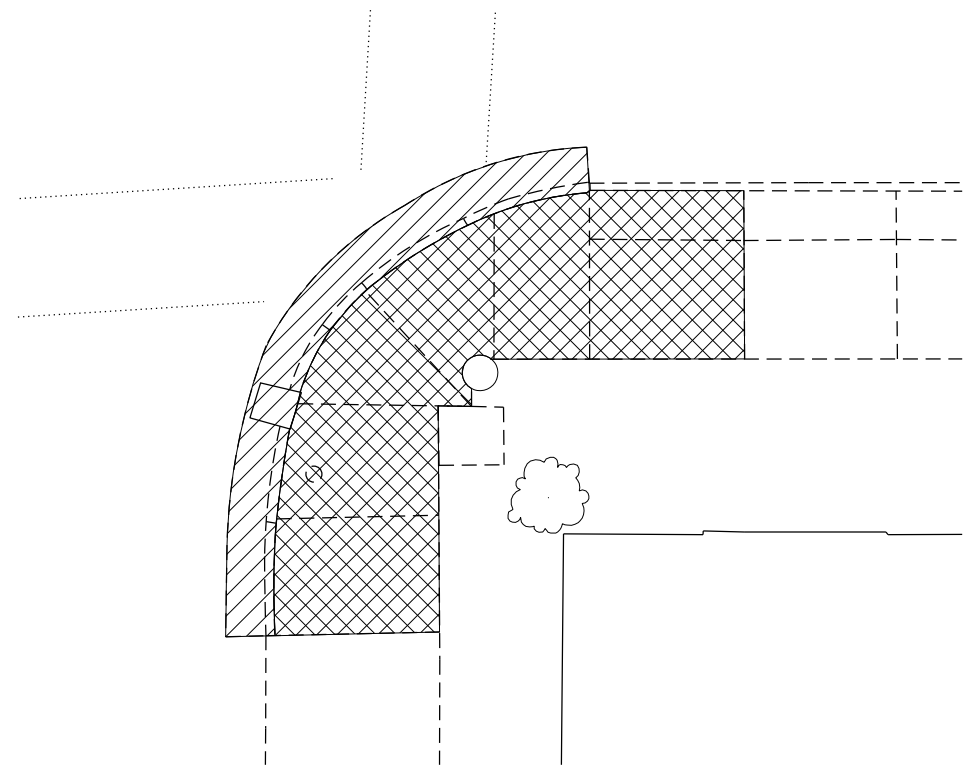
MODEL: Default
 FILE NAME: p:\u0008\BID\NTEC\Illinois.gov\PI\DOT\Documents\DOT_Offices\District 3\Projects\0366E75\CADD\data\0366E75-sht-AD\details.dgn

USER NAME = nugentaj	DESIGNED -	REVISED -
	DRAWN -	REVISED -
PLOT SCALE = 10.0000 ' / in.	CHECKED -	REVISED -
PLOT DATE = 8/24/2018	DATE -	REVISED -

STATE OF ILLINOIS
DEPARTMENT OF TRANSPORTATION

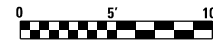
ADA DETAILS SUPERIOR STREET SB			
SCALE: 1:5	SHEET 55	OF 76 SHEETS	STA. TO STA.

F.A.P. RTE.	SECTION	COUNTY	TOTAL SHEETS	SHEET NO.
68668A	1.1Z(42,46,49,51,61CS)3RS-1	LASALLE	152	113
CONTRACT NO. 66E75			ILLINOIS FED. AID PROJECT	



SE QUAD

- DETECTABLE WARNINGS
- SIDEWALK REMOVAL
- CC&G REMOVAL



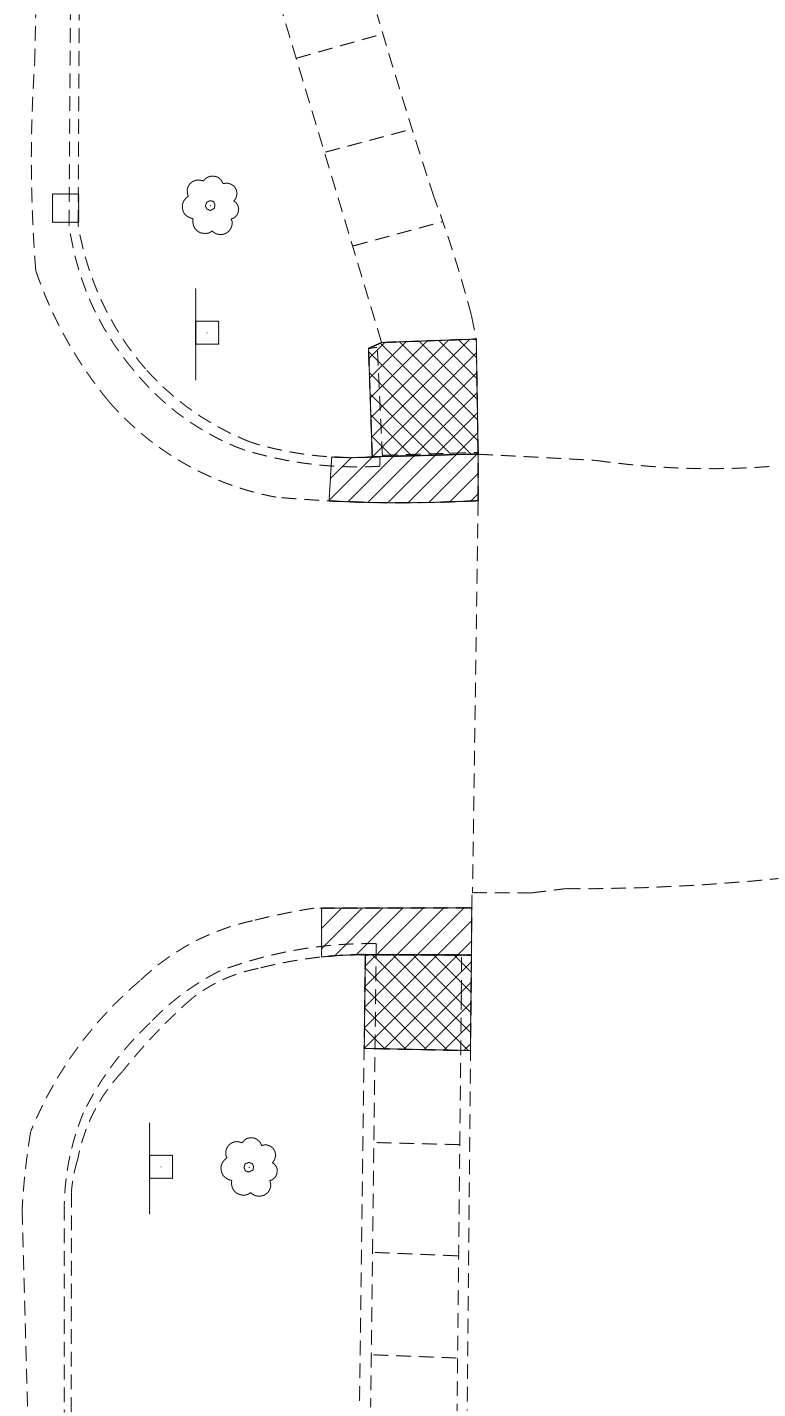
MODEL: Default
 FILE NAME: p:\u0008\BID\NTEC\Illinois.gov\PWD\DOT\Documents\DOT Office\District 3\Projects\0366E75\CADD\data\0366E75-sht-ADA\sealle.dgn

USER NAME = nugentaj	DESIGNED -	REVISED -
	DRAWN -	REVISED -
PLOT SCALE = 10.0000 ' / in.	CHECKED -	REVISED -
PLOT DATE = 8/24/2018	DATE -	REVISED -

STATE OF ILLINOIS
DEPARTMENT OF TRANSPORTATION

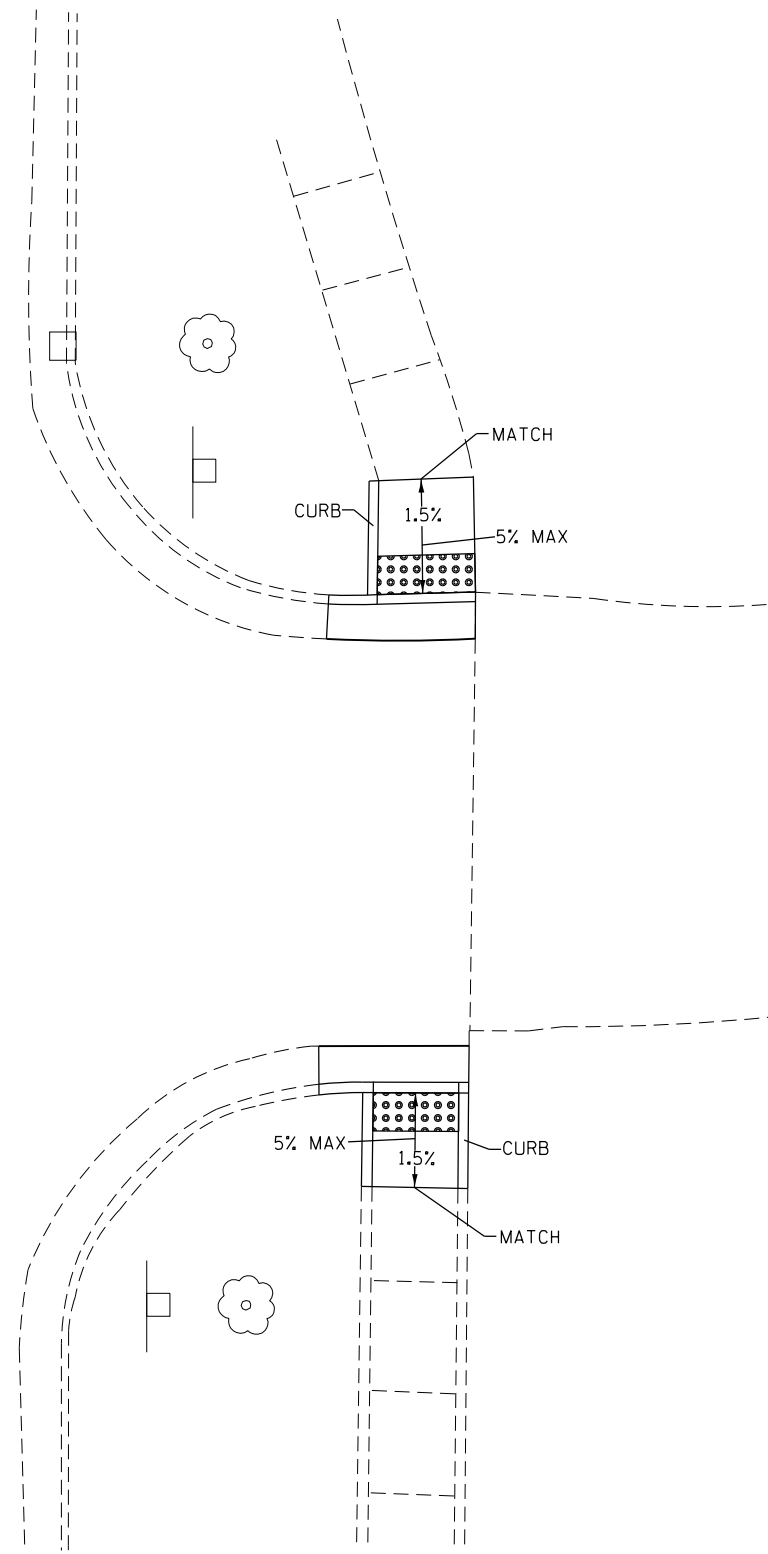
ADA DETAILS	
SUPERIOR STREET SB	
SCALE: 1:5	SHEET 56 OF 76 SHEETS STA. TO STA.

F.A.P. RTE.	SECTION	COUNTY	TOTAL SHEETS	SHEET NO.
68668A	1.1Z(42,46,49,51,61CS)3JRS-1	LASALLE	152	114
CONTRACT NO. 66E75				
ILLINOIS FED. AID PROJECT				



NE QUAD

SE QUAD



- DETECTABLE WARNINGS
- SIDEWALK REMOVAL
- CC&G REMOVAL



MODEL: Default
 FILE: \\nas0101\B&E\BID\NTEC\Illinois.gov\PW\DOT\Documents\DOT - Offices\District 3\Projects\0366E75\CADD\0366E75-sht-57-ADA\details.dgn

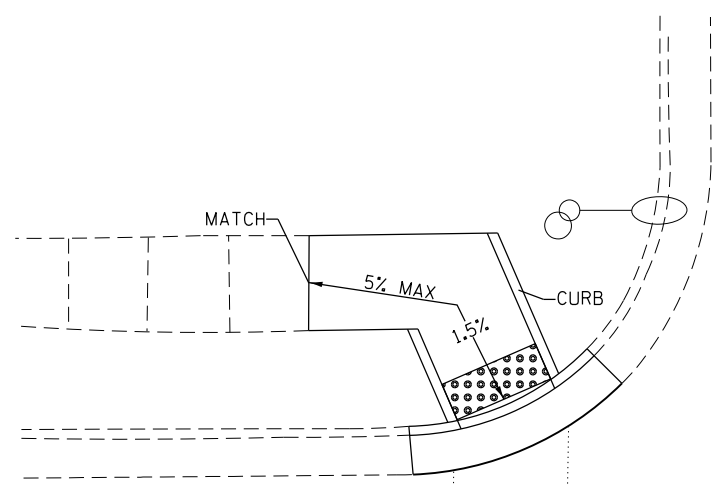
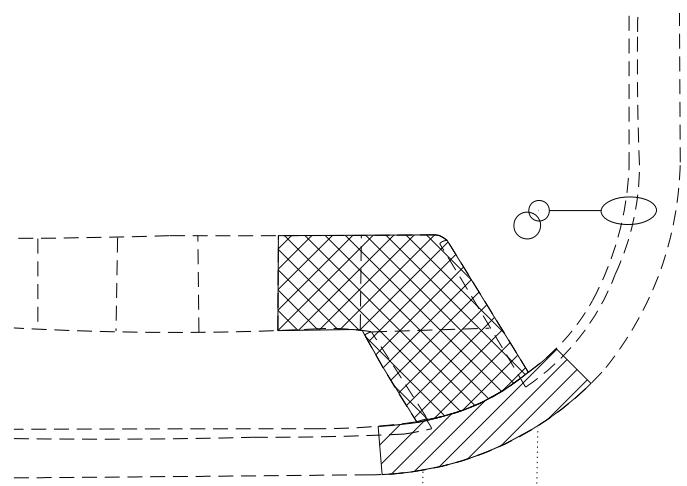
USER NAME = nugentaj	DESIGNED -	REVISED -
	DRAWN -	REVISED -
PLOT SCALE = 10.0000 ' / in.	CHECKED -	REVISED -
PLOT DATE = 8/24/2018	DATE -	REVISED -

**STATE OF ILLINOIS
DEPARTMENT OF TRANSPORTATION**

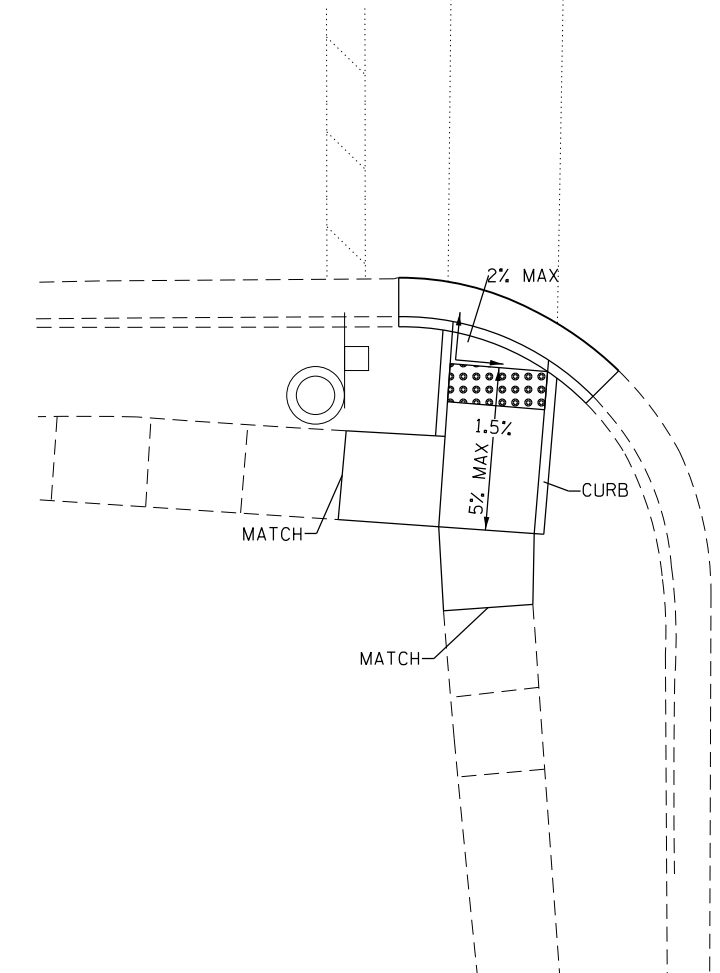
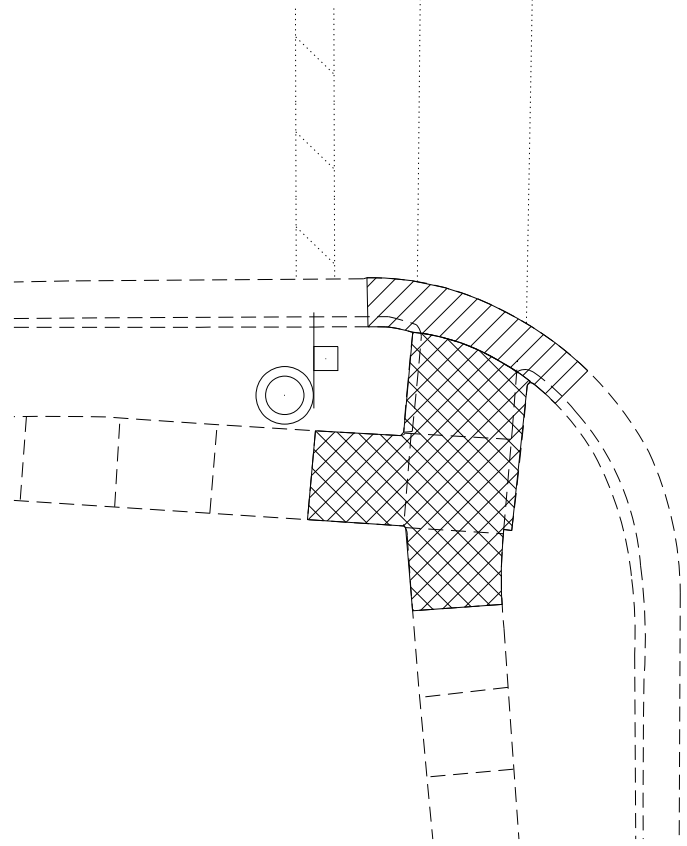
**ADA DETAILS
CANAL STREET**

SCALE: 1:5 SHEET 57 OF 76 SHEETS STA. TO STA.




F.A.P. RTE.	SECTION	COUNTY	TOTAL SHEETS	SHEET NO.
68668A	1.1Z(42,46,49,51,61CS)3JRS-1	LASALLE	152	115
CONTRACT NO. 66E75			ILLINOIS FED. AID PROJECT	



NW QUAD



SW QUAD

- DETECTABLE WARNINGS 
- SIDEWALK REMOVAL 
- CC&G REMOVAL 



MODEL: Default
FILE: \\nas0101\B&E\BID\NTEC\Illinois\gov\PI\DOT\Documents\DOT_Offices\District 3\Projects\0366E75\CADD\0366E75-sht-ADA\details.dgn

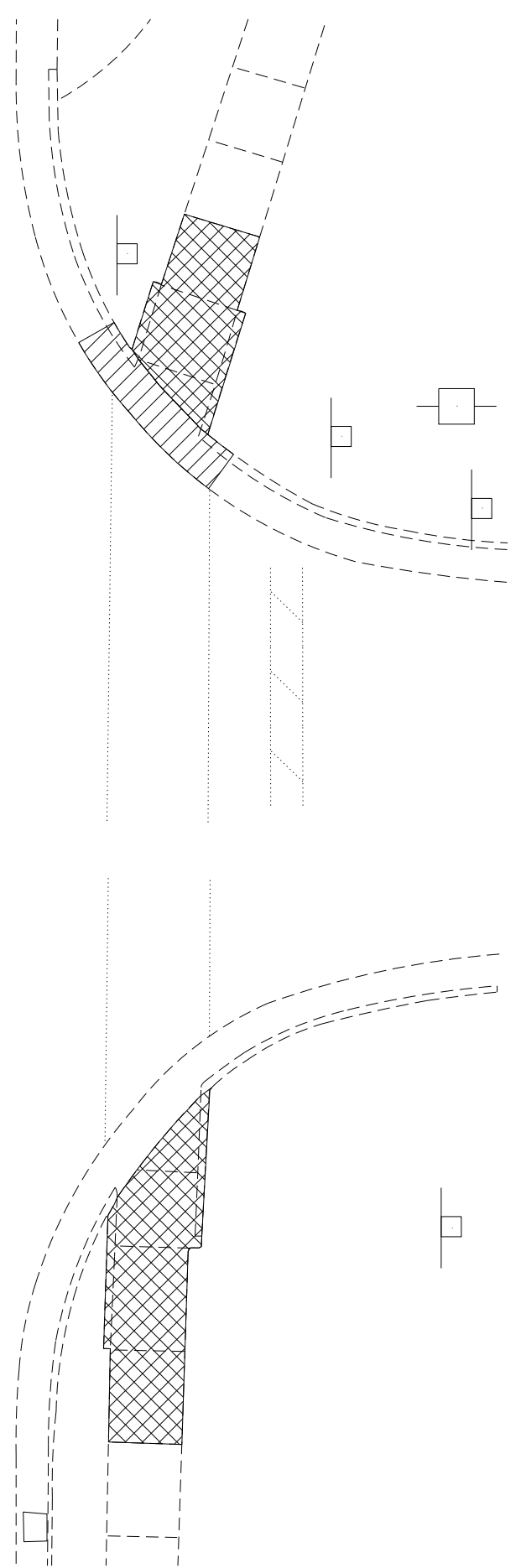
USER NAME = nugentaj	DESIGNED -	REVISED -
	DRAWN -	REVISED -
PLOT SCALE = 10.0000 ' / in.	CHECKED -	REVISED -
PLOT DATE = 8/24/2018	DATE -	REVISED -

**STATE OF ILLINOIS
DEPARTMENT OF TRANSPORTATION**

**ADA DETAILS
MICHIGAN STREET**

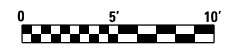
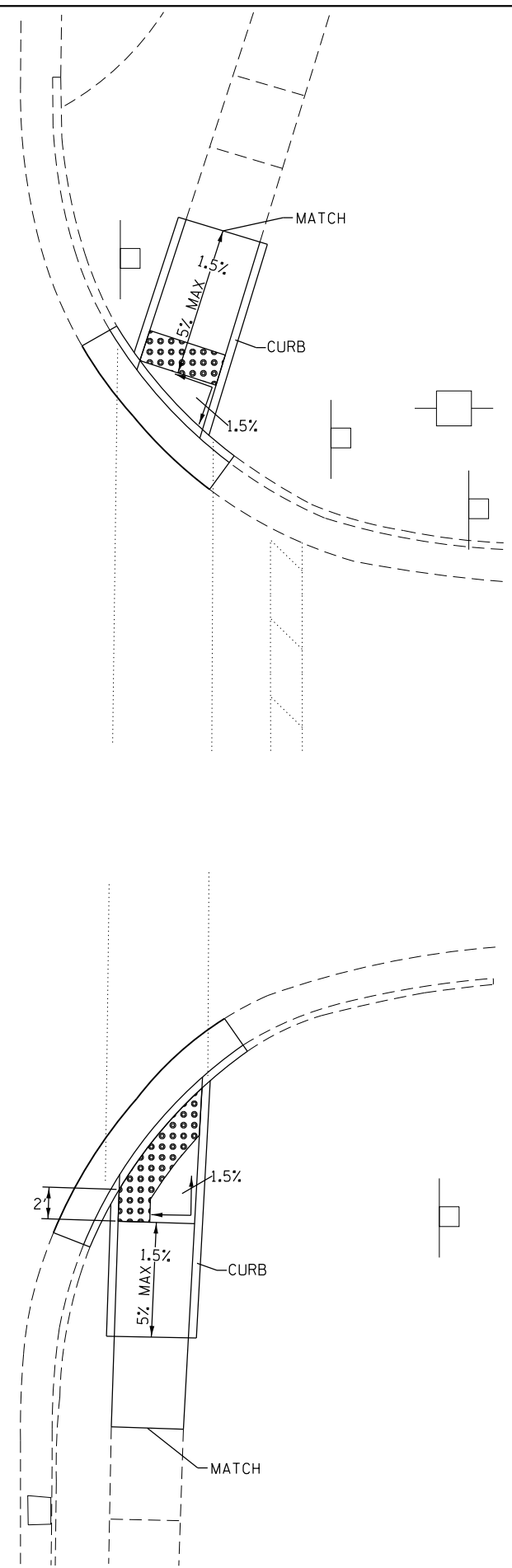
SCALE: 1:5 SHEET 58 OF 76 SHEETS STA. TO STA.

F.A.P. RTE.	SECTION	COUNTY	TOTAL SHEETS	SHEET NO.
68668A	1.1Z(42,46,49,51,61CS)3JRS-1	LASALLE	152	116
CONTRACT NO. 66E75				
ILLINOIS FED. AID PROJECT				



NE QUAD

SE QUAD



- DETECTABLE WARNINGS
- SIDEWALK REMOVAL
- CC&G REMOVAL

MODEL: Default
 FILE: \\nas0101\B&E\BID\NTEC\Illinois.gov\PW\DOT\Documents\DOT - Offices\District 3\Projects\0366E75\CADD\data\0366E75-sht-ADA\ada.dgn

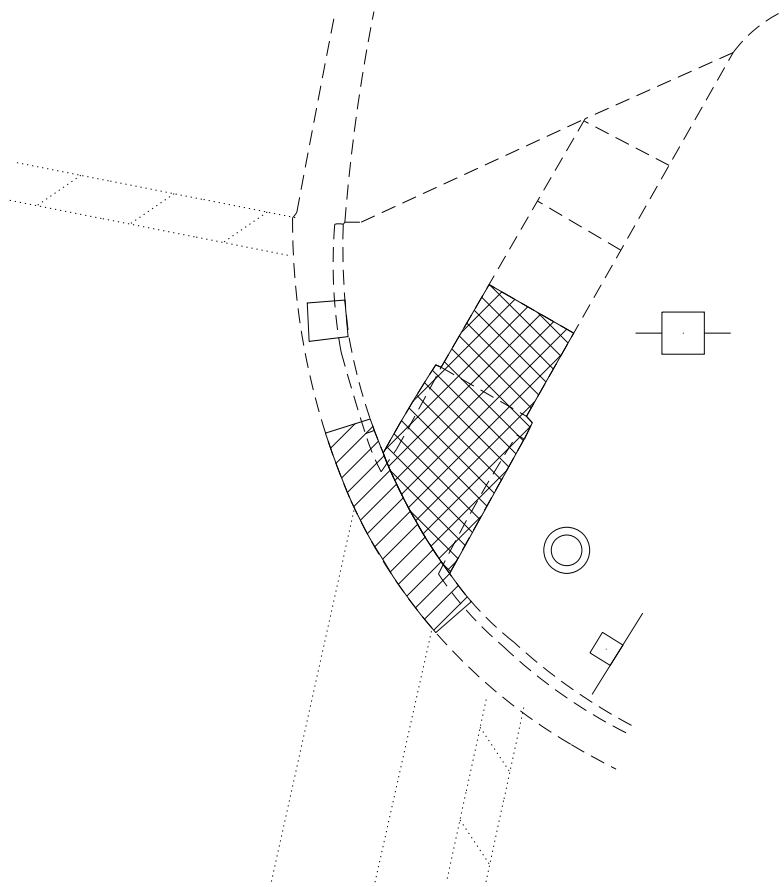
USER NAME = nugentaj	DESIGNED -	REVISED -
	DRAWN -	REVISED -
PLOT SCALE = 10.0000 ' / in.	CHECKED -	REVISED -
PLOT DATE = 8/24/2018	DATE -	REVISED -

**STATE OF ILLINOIS
DEPARTMENT OF TRANSPORTATION**

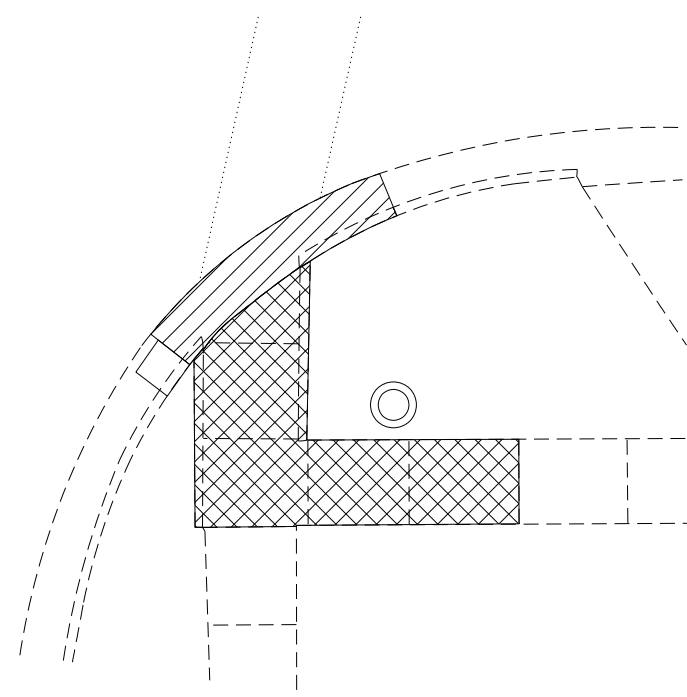
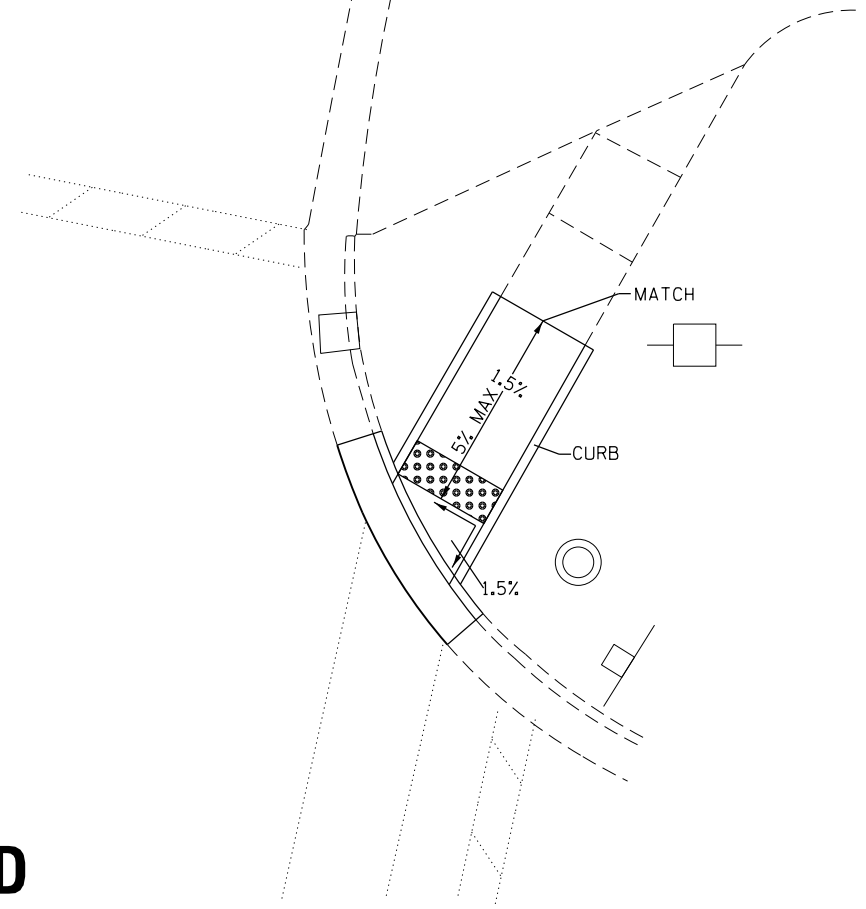
**ADA DETAILS
MICHIGAN STREET**

SCALE: 1:5 SHEET 59 OF 76 SHEETS STA. TO STA.

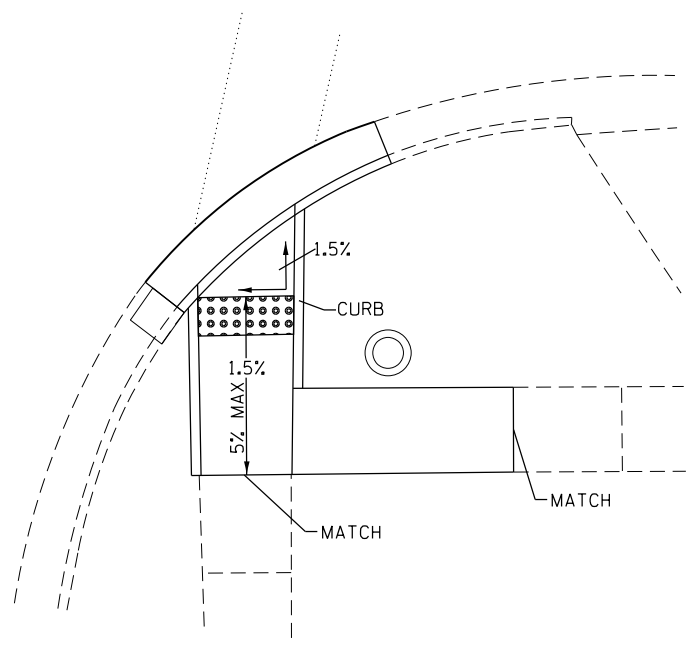
F.A.P. RTE.	SECTION	COUNTY	TOTAL SHEETS	SHEET NO.
68&68A	1.1Z(42,46,49,51,61CS)3JRS-1	LASALLE	152	117
CONTRACT NO. 66E75			ILLINOIS FED. AID PROJECT	



NE QUAD



SE QUAD



- DETECTABLE WARNINGS
- SIDEWALK REMOVAL
- CC&G REMOVAL



MODEL: Default
 FILE: \\nas01.cba.illinois.gov\pww\DOT\Documents\DOT_Offices\Director\3\Projects\0366E75\CADD\0366E75-sht-ADA\details.dgn

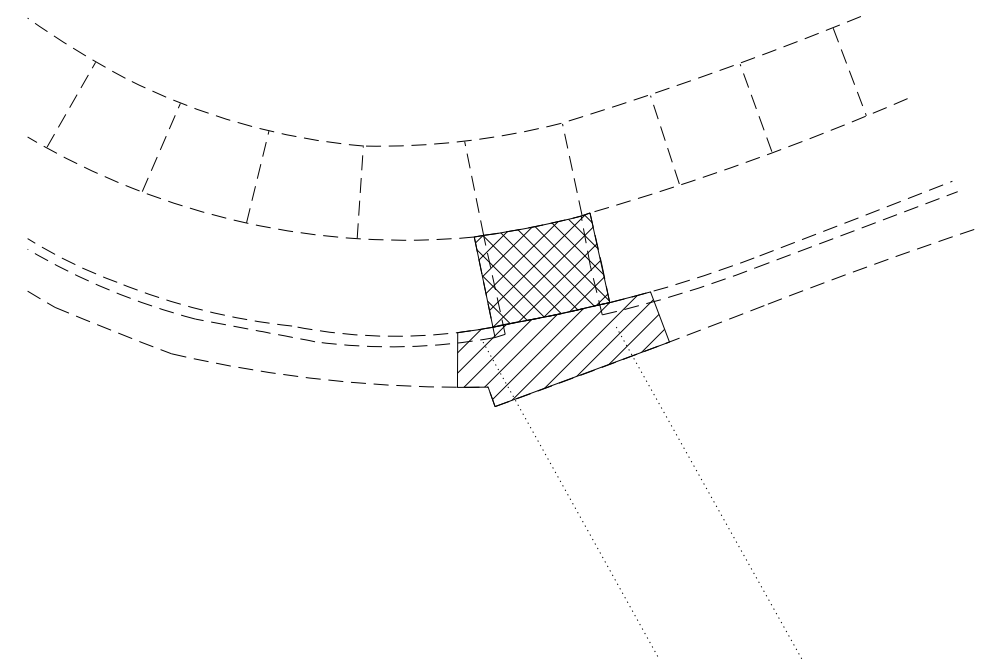
USER NAME = nugentaj	DESIGNED -	REVISED -
	DRAWN -	REVISED -
PLOT SCALE = 10.0000 ' / in.	CHECKED -	REVISED -
PLOT DATE = 8/24/2018	DATE -	REVISED -

**STATE OF ILLINOIS
DEPARTMENT OF TRANSPORTATION**

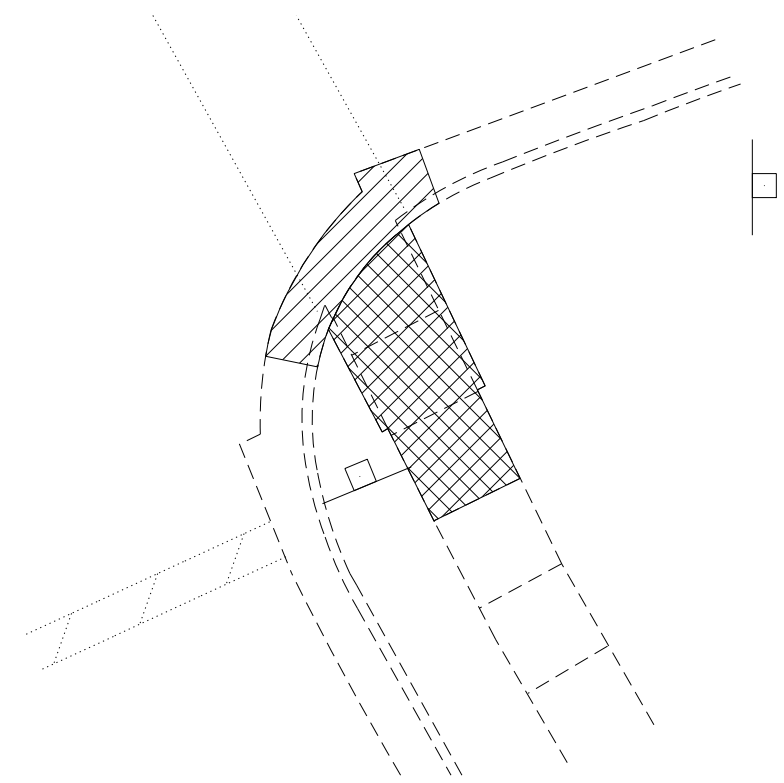
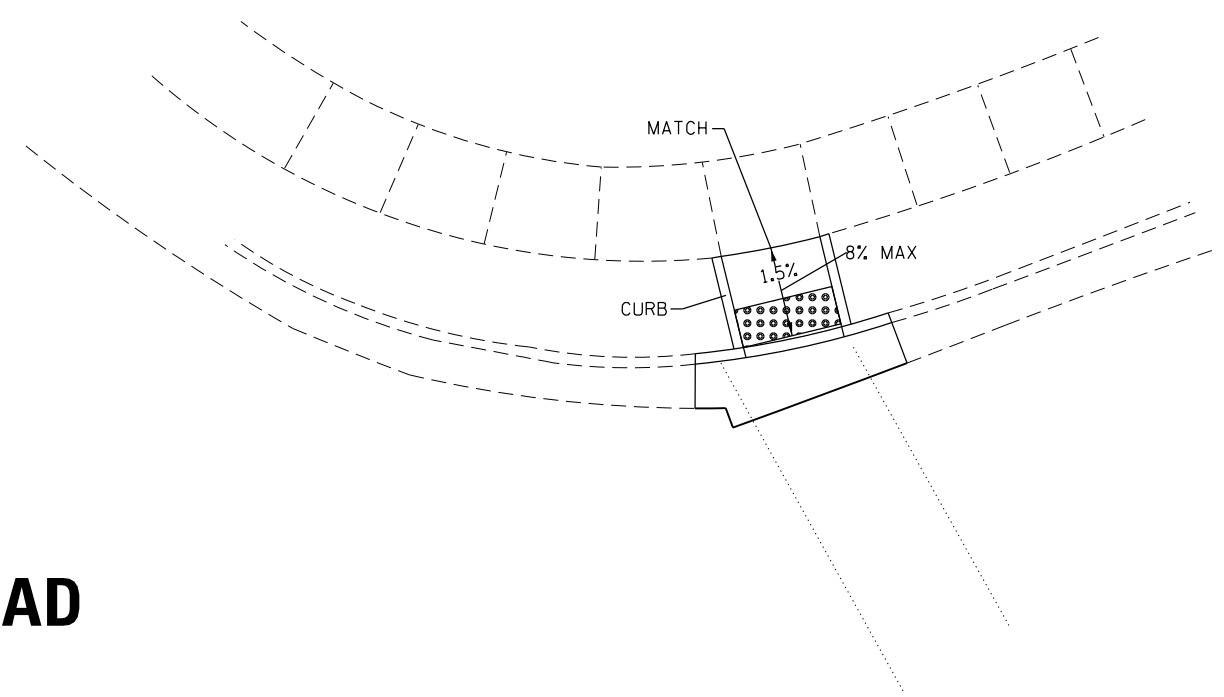
**ADA DETAILS
NB MARQUETTE STREET**

SCALE: 1:5 SHEET 60 OF 76 SHEETS STA. TO STA.

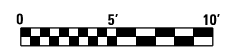
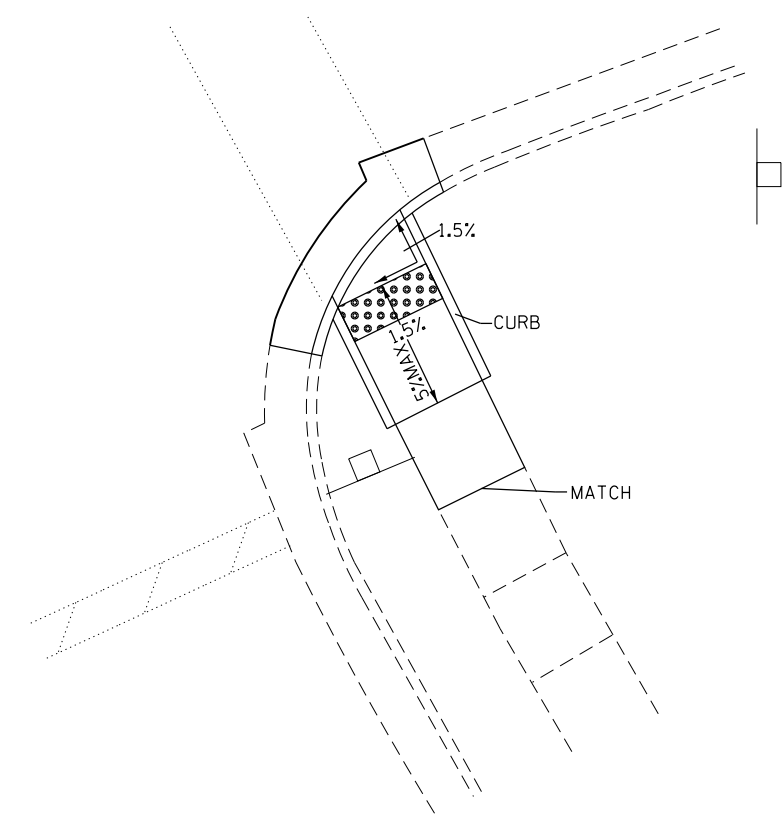
F.A.P. RTE.	SECTION	COUNTY	TOTAL SHEETS	SHEET NO.
68668A	1.1Z(42,46,49,51,61CS)3RS-1	LASALLE	152	118
ILLINOIS FED. AID PROJECT			CONTRACT NO. 66E75	






N QUAD



S QUAD



- DETECTABLE WARNINGS 
- SIDEWALK REMOVAL 
- CC&G REMOVAL 

MODEL: Default
FILE: \\nas01c.pva\ill08a\BID\NTEC\Illinois.gov\PWD\DOT\Documents\18DOT_Offices\District 3\Projects\0366E75\CADD\0366E75-sht-ADA\details.dgn

USER NAME = nugentaj	DESIGNED -	REVISED -
	DRAWN -	REVISED -
PLOT SCALE = 10.0000 ' / in.	CHECKED -	REVISED -
PLOT DATE = 8/24/2018	DATE -	REVISED -

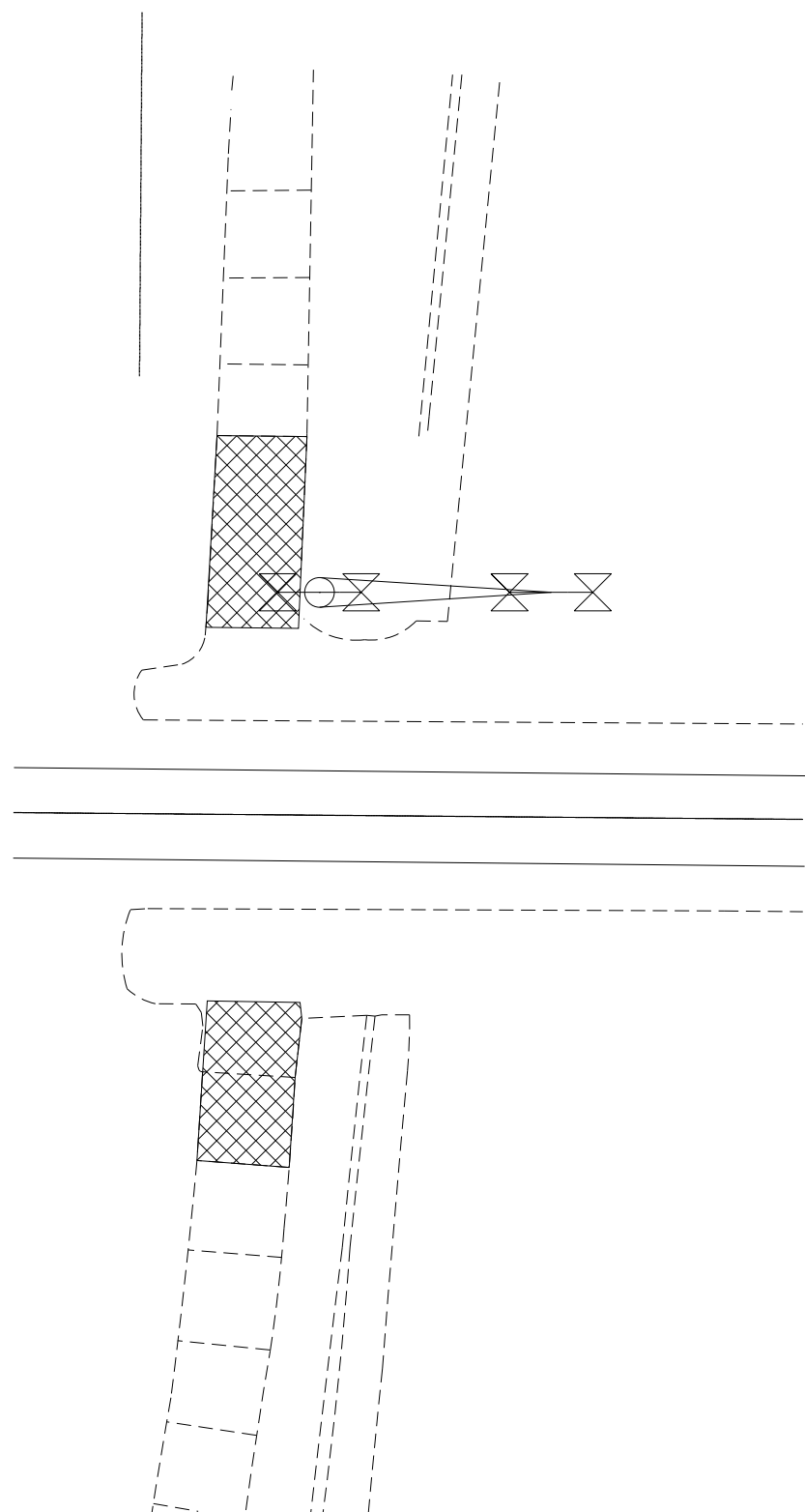
**STATE OF ILLINOIS
DEPARTMENT OF TRANSPORTATION**

**ADA DETAILS
SB MARQUETTE STREET**

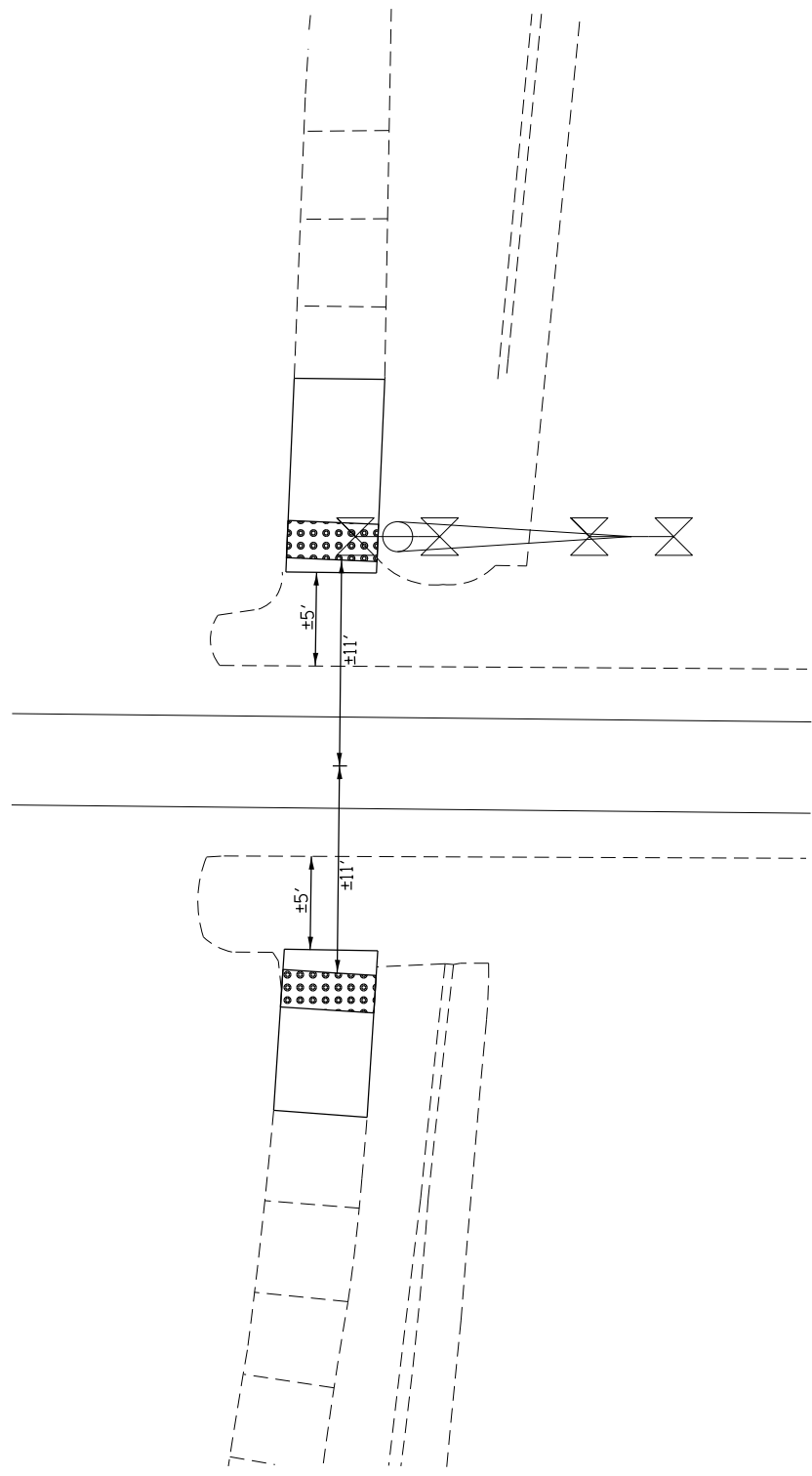
SCALE: 1:5 SHEET 61 OF 76 SHEETS STA. TO STA.

F.A.P. RTE.	SECTION	COUNTY	TOTAL SHEETS	SHEET NO.
68668A	1.1Z(42,46,49,51,61CS)3]RS-1	LASALLE	152	119
ILLINOIS			FED. AID PROJECT	

CONTRACT NO. 66E75



NW QUAD



SW QUAD

- DETECTABLE WARNINGS
- SIDEWALK REMOVAL
- CC&G REMOVAL



MODEL: Default
 FILE: \\nas0101\pub\B&E\BID\NTEC\Illinois\gov\PI\DOT\Documents\1\DOT Office\1\Dir\ct 3\Project\0366E75\CADD\0366E75-sht-ADA\details.dgn

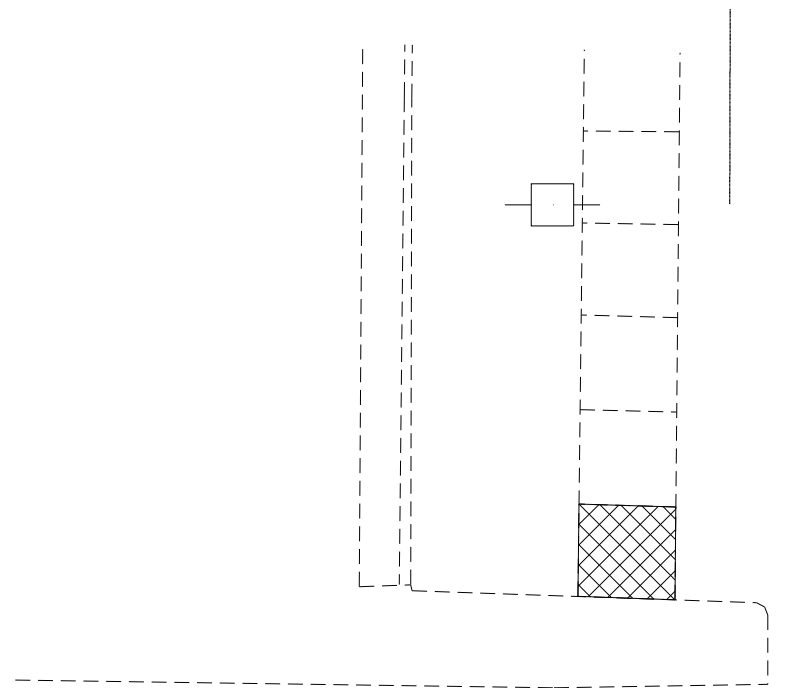
USER NAME = nugentaj	DESIGNED -	REVISED -
	DRAWN -	REVISED -
PLOT SCALE = 10.0000 ' / in.	CHECKED -	REVISED -
PLOT DATE = 8/24/2018	DATE -	REVISED -

STATE OF ILLINOIS
DEPARTMENT OF TRANSPORTATION

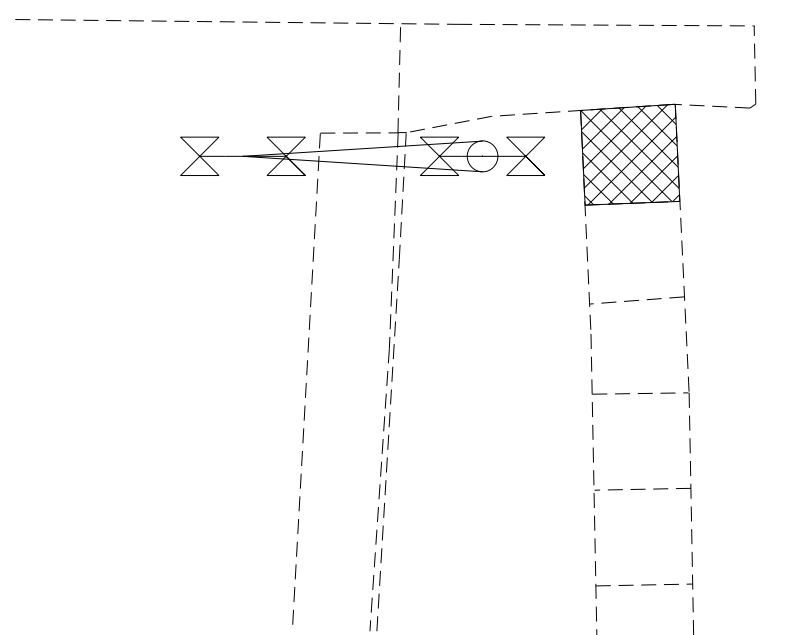
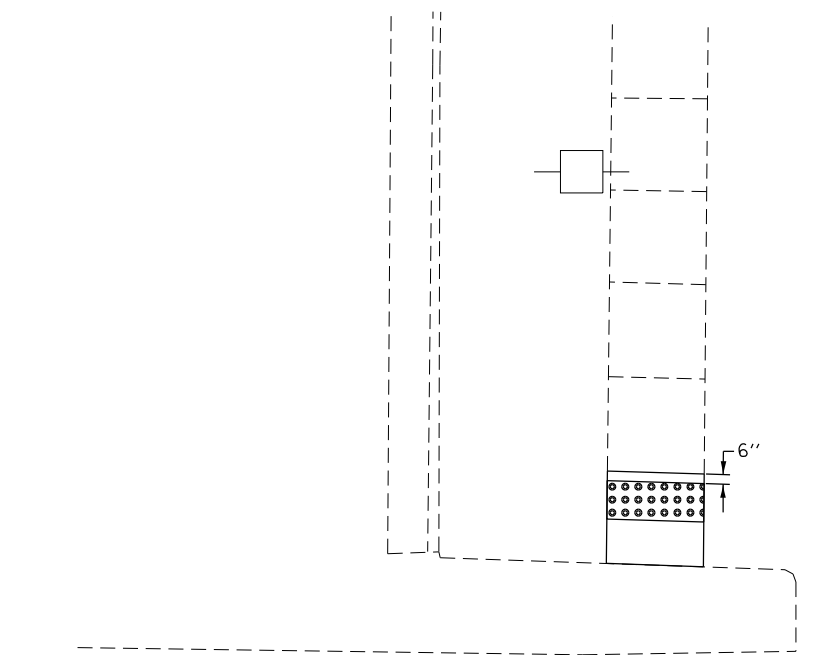
ADA DETAILS
CSX RAILROAD

SCALE: 1:5 SHEET 62 OF 76 SHEETS STA. TO STA.

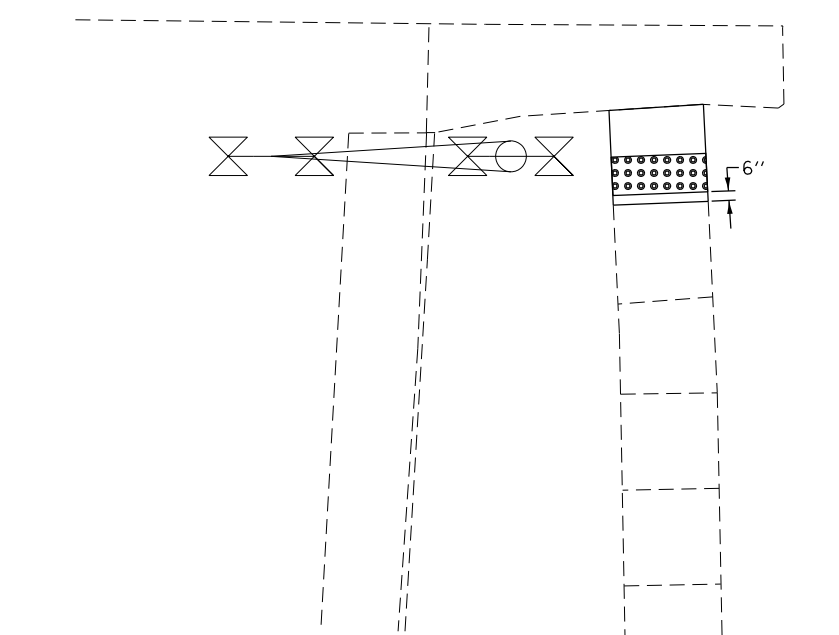
F.A.P. RTE.	SECTION	COUNTY	TOTAL SHEETS	SHEET NO.
68668A	1.1Z(42,46,49,51,61CS)3JRS-1	LASALLE	152	120
CONTRACT NO. 66E75				
ILLINOIS FED. AID PROJECT				



NE QUAD



SE QUAD



DETECTABLE WARNINGS 

SIDEWALK REMOVAL 

CC&G REMOVAL 



MODEL: Default
FILE: \\nas01.cpe.uiuc.edu\BID\NTEC\Illinois.gov\PI\DOT\Documents\DOT_Offices\District 3\Projects\0366E75\CADD\0366E75-sht-6\Details.dgn

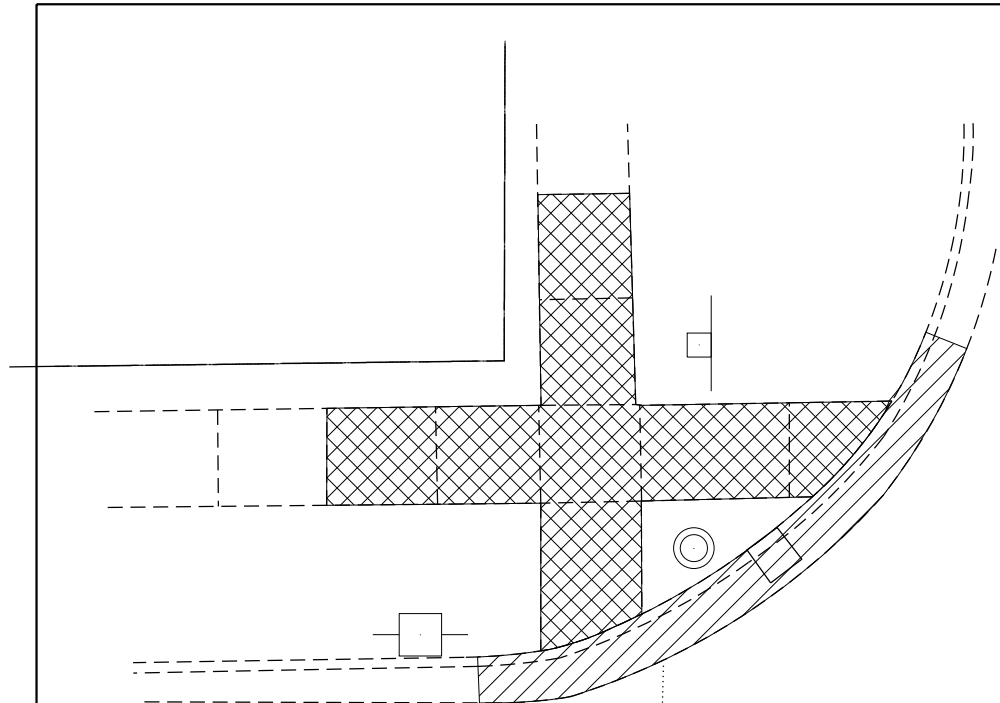
USER NAME = nugentaj	DESIGNED -	REVISED -
PLOT SCALE = 10.0000 ' / in.	DRAWN -	REVISED -
PLOT DATE = 8/24/2018	CHECKED -	REVISED -
	DATE -	REVISED -

**STATE OF ILLINOIS
DEPARTMENT OF TRANSPORTATION**

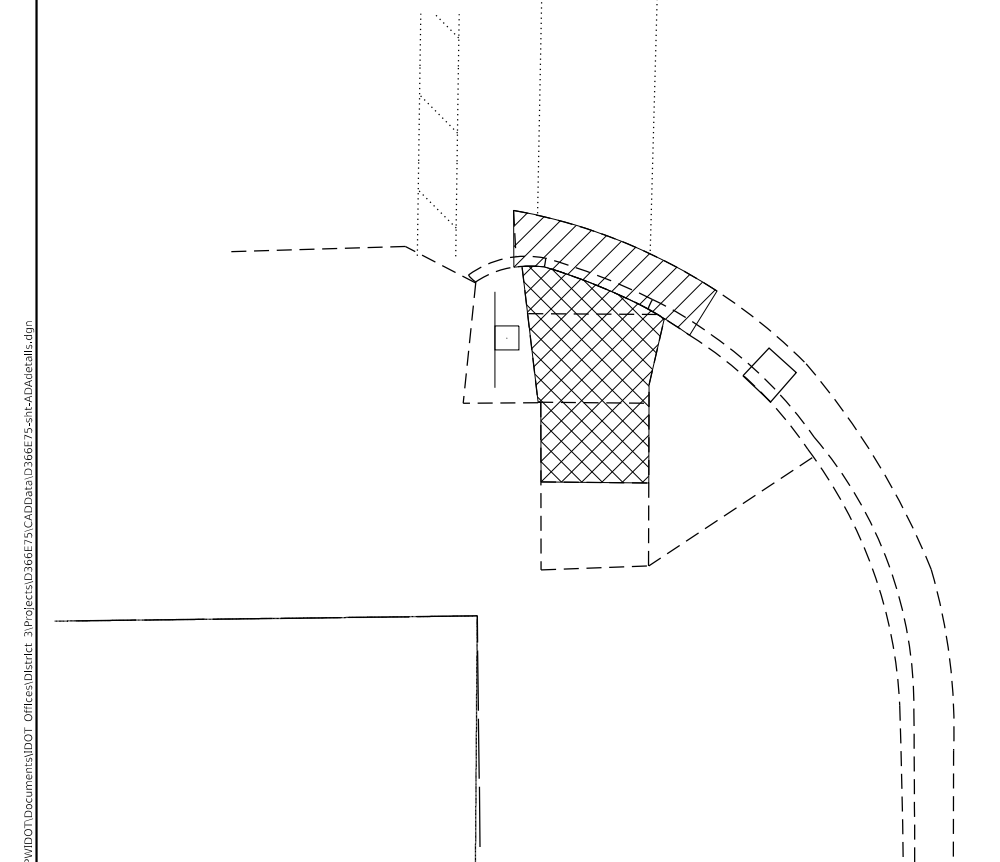
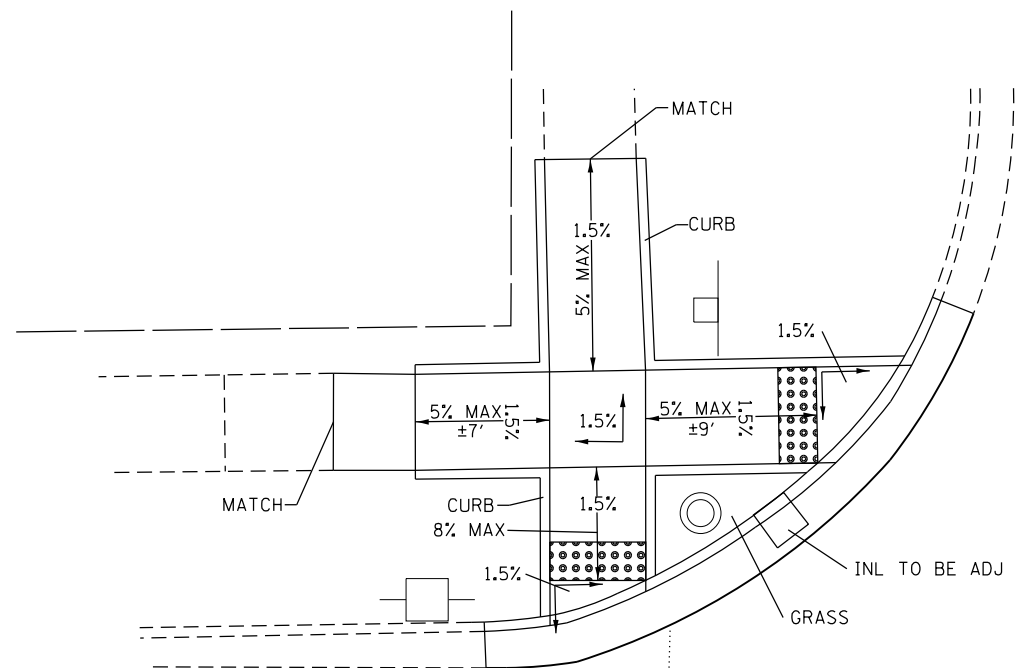
**ADA DETAILS
CSX RAILROAD**

SCALE: 1:5 SHEET 63 OF 76 SHEETS STA. TO STA.


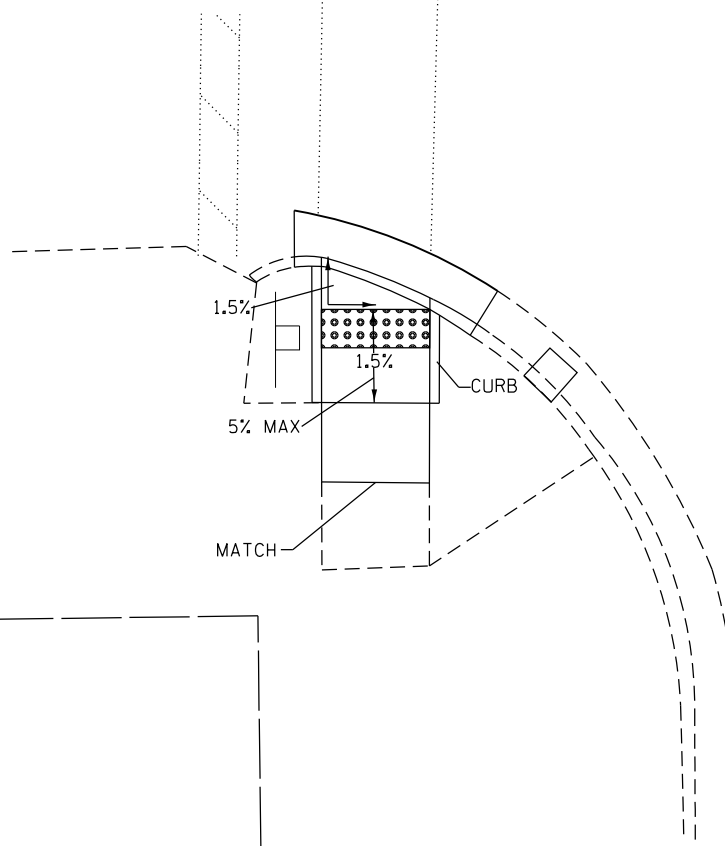
F.A.P. RTE.	SECTION	COUNTY	TOTAL SHEETS	SHEET NO.
68668A	1.1Z(42,46,49,51,61CS)3JRS-1	LASALLE	152	121
CONTRACT NO. 66E75				
ILLINOIS FED. AID PROJECT				



NW QUAD



SW QUAD



- DETECTABLE WARNINGS
- SIDEWALK REMOVAL
- CC&G REMOVAL

MODEL: Default
 FILE NAME: P:\IL08\BID\NITEC\Illinois.gov\PWD\DOT\Documents\DOT_Offices\District 3\Projects\0366E75\CADD\0366E75-sht-ADA\details.dgn

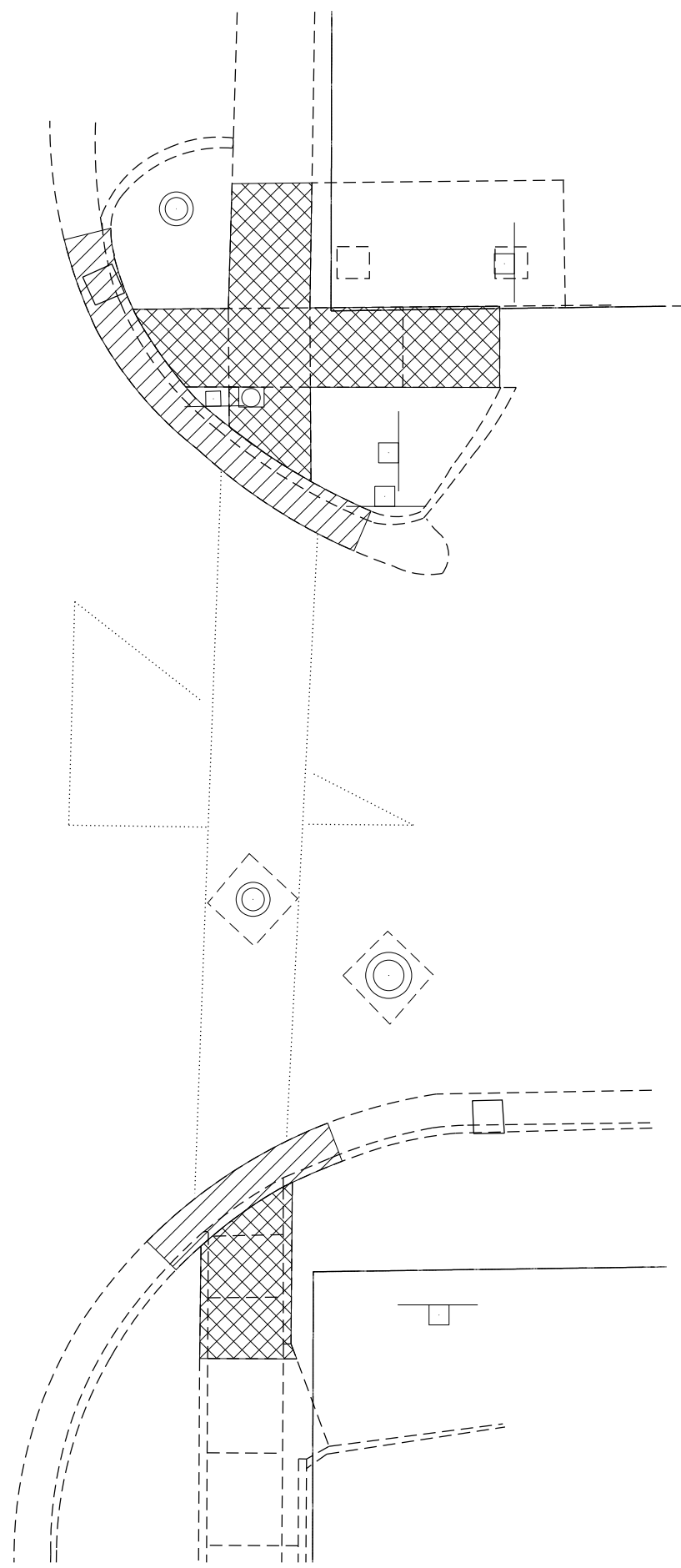
USER NAME = nugentaj	DESIGNED -	REVISED -
	DRAWN -	REVISED -
PLOT SCALE = 10.0000 ' / in.	CHECKED -	REVISED -
PLOT DATE = 8/24/2018	DATE -	REVISED -

STATE OF ILLINOIS
DEPARTMENT OF TRANSPORTATION

ADA DETAILS
JOLIET STREET

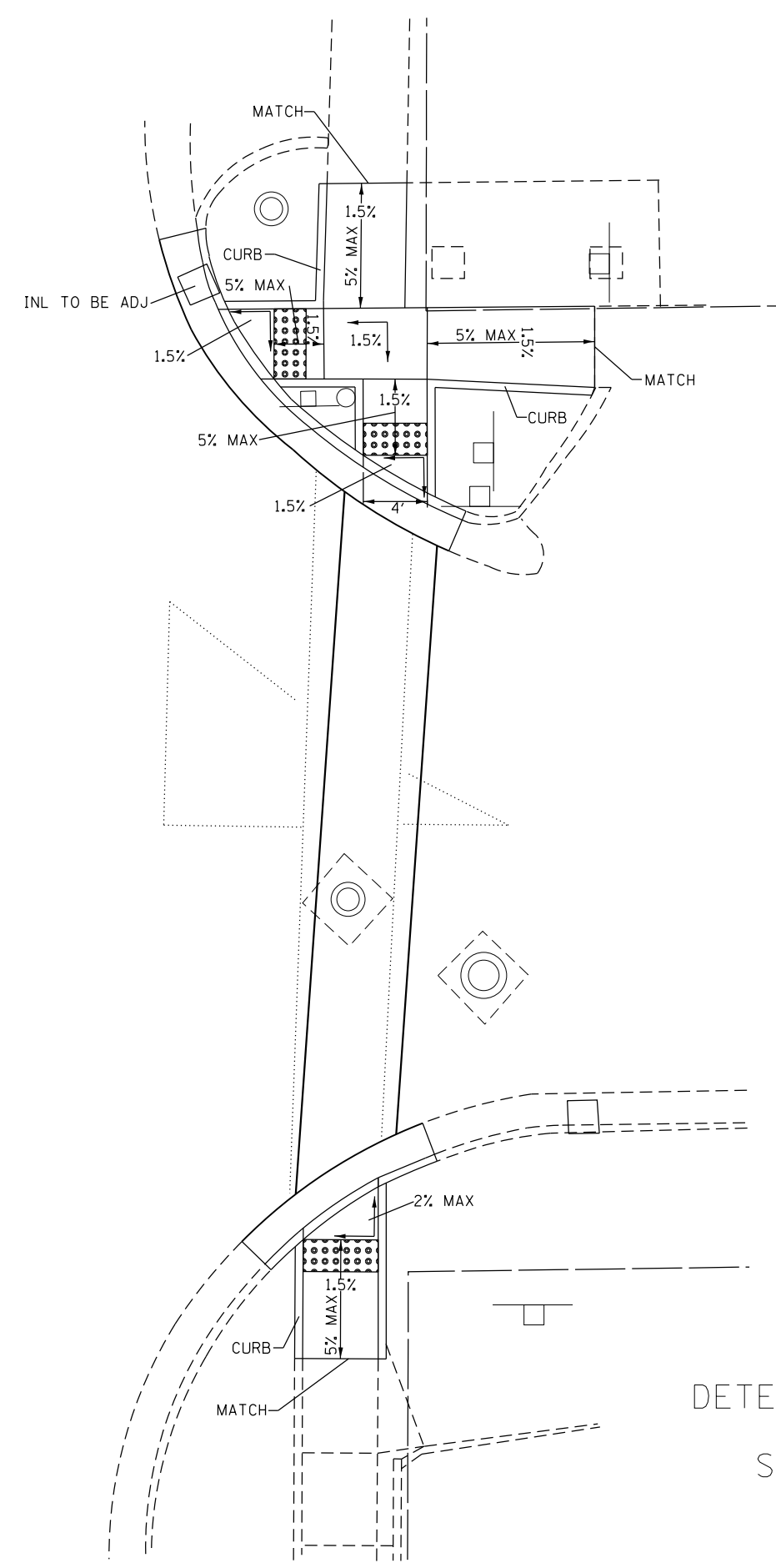
SCALE: 1:5 SHEET 64 OF 76 SHEETS STA. TO STA.

F.A.P. RTE.	SECTION	COUNTY	TOTAL SHEETS	SHEET NO.
68668A	1.1Z(42,46,49,51,61CS)3JRS-1	LASALLE	152	122
CONTRACT NO. 66E75				
ILLINOIS FED. AID PROJECT				



NE QUAD

SE QUAD



- DETECTABLE WARNINGS
- SIDEWALK REMOVAL
- CC&G REMOVAL

MODEL: Default
 FILE: \\nas01c.psu.edu\BIBID\NITEC\Illinois.gov\PIV\DOT\Documents\1\DOT_Offices\Director\3\Projects\0366E75\CADD\0366E75-sht-ADA\seadetail.dgn

USER NAME = nugentaj	DESIGNED -	REVISED -
PLOT SCALE = 10.0000 ' / in.	DRAWN -	REVISED -
PLOT DATE = 8/24/2018	CHECKED -	REVISED -
	DATE -	REVISED -

**STATE OF ILLINOIS
DEPARTMENT OF TRANSPORTATION**

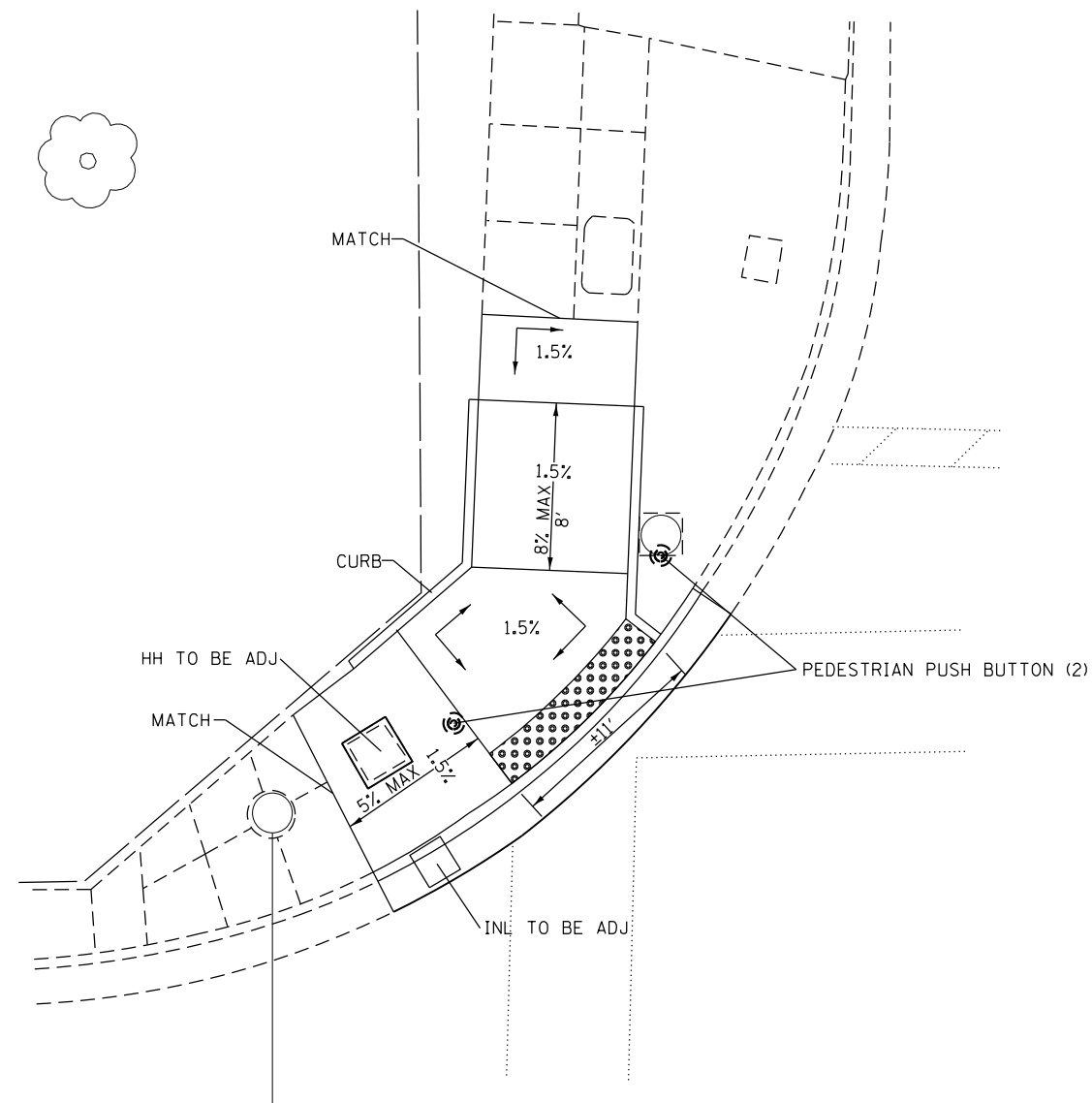
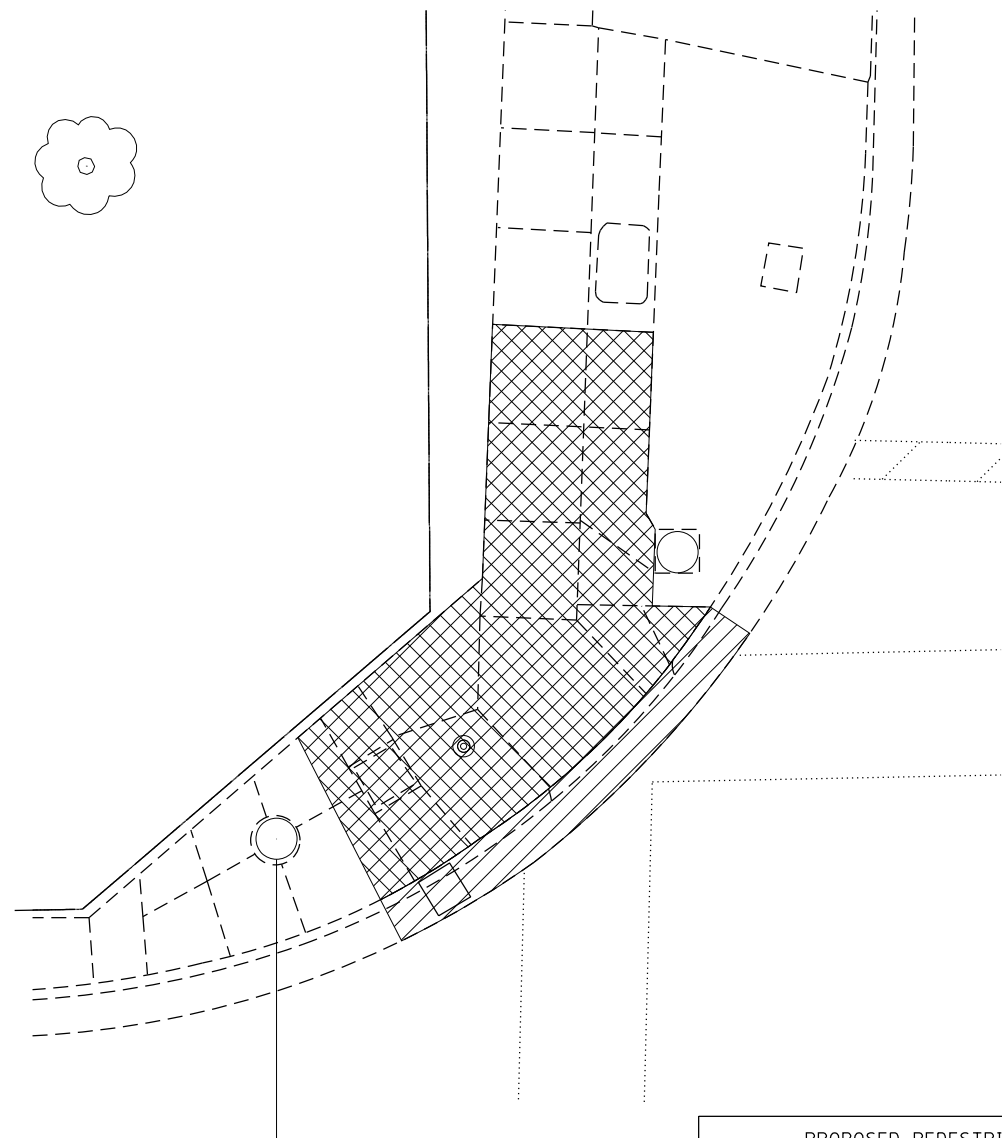
**ADA DETAILS
JOLIET STREET**

SCALE: 1:5 SHEET 65 OF 76 SHEETS STA. TO STA.

F.A.P. RTE.	SECTION	COUNTY	TOTAL SHEETS	SHEET NO.
68668A	1.1Z(42,46,49,51,61CS)3RS-1	LASALLE	152	123
CONTRACT NO. 66E75				
ILLINOIS FED. AID PROJECT				



CONTACT IDOT TRAFFIC SIGNAL TECHNICIAN
 AT 815-434-8506 PRIOR TO PUSH BUTTON
 INSTALLATION TO DETERMINE IF EXISTING
 PUSH BUTTON DIRECTIONS NEED TO BE
 SWITCHED.

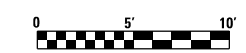


- ⊙ PROPOSED PEDESTRIAN PUSH BUTTON ON TYPE 1 POST
- UNDERGROUND CONDUIT, 1 1/2"
- ⊙ EXISTING PEDESTRIAN PUSH BUTTON TO BE REMOVED WITH CABLE OR REMOVED AND REPLACED

NW QUAD

BILL OF MATERIALS - US 6 NW QUAD		
DESCRIPTION	UNIT	NW QUAD
UNDERGROUND CONDUIT, PVC, 1 1/2" DIA.	FOOT	
ELECTRIC CABLE IN CONDUIT, SIGNAL, NO. 14 2C	FOOT	
ELECTRIC CABLE IN CONDUIT, EQUIPMENT GROUNDING CONDUCTOR, NO. 6 1C	FOOT	
PEDESTRIAN PUSH BUTTON POST, TYPE 1	EACH	
DRILL EXISTING HANDHOLE (IF NECESSARY)	EACH	
PEDESTRIAN PUSH BUTTON	EACH	2
REMOVE ELECTRIC CABLE FROM CONDUIT	FOOT	
REMOVE EXISTING TRAFFIC SIGNAL EQUIPMENT	EACH	1

- DETECTABLE WARNINGS
- SIDEWALK REMOVAL
- CC&G REMOVAL



MODEL: Default
 FILE: \\nas0101\B84E81D1\NTEC\Illinois\gov\PIV\DOT\Documents\IDOT_Offices\District 3\Projects\0366E75\CADD\0366E75-sht-04\0366E75.dgn

USER NAME = nugentaj	DESIGNED -	REVISED -
PLOT SCALE = 10.0000' / in.	DRAWN -	REVISED -
PLOT DATE = 8/24/2018	CHECKED -	REVISED -
	DATE -	REVISED -

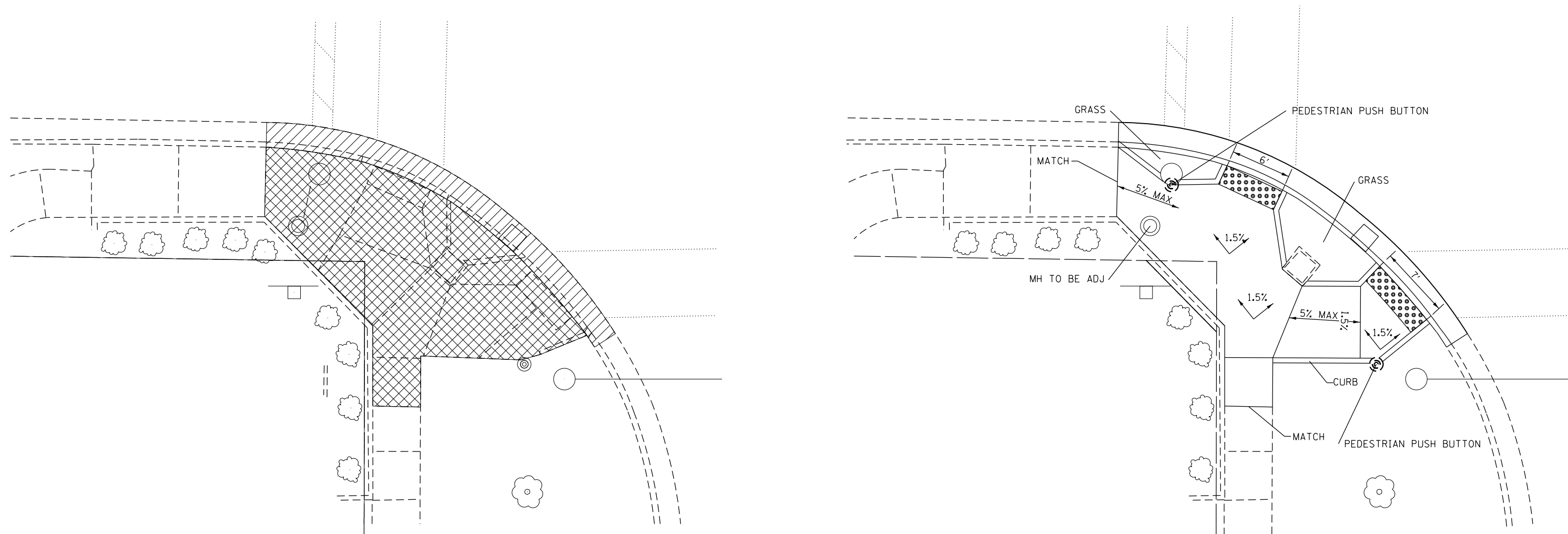
**STATE OF ILLINOIS
 DEPARTMENT OF TRANSPORTATION**

**ADA DETAILS
 US 6**
 SCALE: 1:5 SHEET 66 OF 76 SHEETS STA. TO STA.

F.A.P. RTE.	SECTION	COUNTY	TOTAL SHEETS	SHEET NO.
68668A	1.1Z(42.46,49.51,61CS)3JRS-1	LASALLE	152	124
CONTRACT NO. 66E75			ILLINOIS FED. AID PROJECT	



CONTACT IDOT TRAFFIC SIGNAL TECHNICIAN
 AT 815-434-8506 PRIOR TO PUSH BUTTON
 INSTALLATION TO DETERMINE IF EXISTING
 PUSH BUTTON DIRECTIONS NEED TO BE
 SWITCHED.




SW QUAD

BILL OF MATERIALS - US 6 SW QUAD

DESCRIPTION	UNIT	SW QUAD
UNDERGROUND CONDUIT, PVC, 1 1/2" DIA.	FOOT	
ELECTRIC CABLE IN CONDUIT, SIGNAL, NO.14 2C	FOOT	
ELECTRIC CABLE IN CONDUIT, EQUIPMENT GROUNDING CONDUCTOR, NO. 6 1C	FOOT	
PEDESTRIAN PUSH BUTTON POST, TYPE 1	EACH	
DRILL EXISTING HANDHOLE (IF NECESSARY)	EACH	
PEDESTRIAN PUSH BUTTON	EACH	2
REMOVE ELECTRIC CABLE FROM CONDUIT	FOOT	
REMOVE EXISTING TRAFFIC SIGNAL EQUIPMENT	EACH	0 - SEE NW QUAD

- DETECTABLE WARNINGS
- SIDEWALK REMOVAL
- CC&G REMOVAL

- PROPOSED PEDESTRIAN PUSH BUTTON ON TYPE 1 POST
- UNDERGROUND CONDUIT, 1/2"
- EXISTING PEDESTRIAN PUSH BUTTON TO BE REMOVED WITH CABLE OR REMOVED AND REPLACED



MODEL: Default
 FILE: \\nas0101\BIBED\IDOT\Illinois\gov\PI\IDOT\Documents\IDOT_Offices\IDierct_3\Projects\0366E75\CADD\0366E75-sht-666e75.dgn

USER NAME = nugentaj	DESIGNED -	REVISED -
PLOT SCALE = 10.0000 ' / in.	DRAWN -	REVISED -
PLOT DATE = 8/24/2018	CHECKED -	REVISED -
	DATE -	REVISED -

STATE OF ILLINOIS
 DEPARTMENT OF TRANSPORTATION

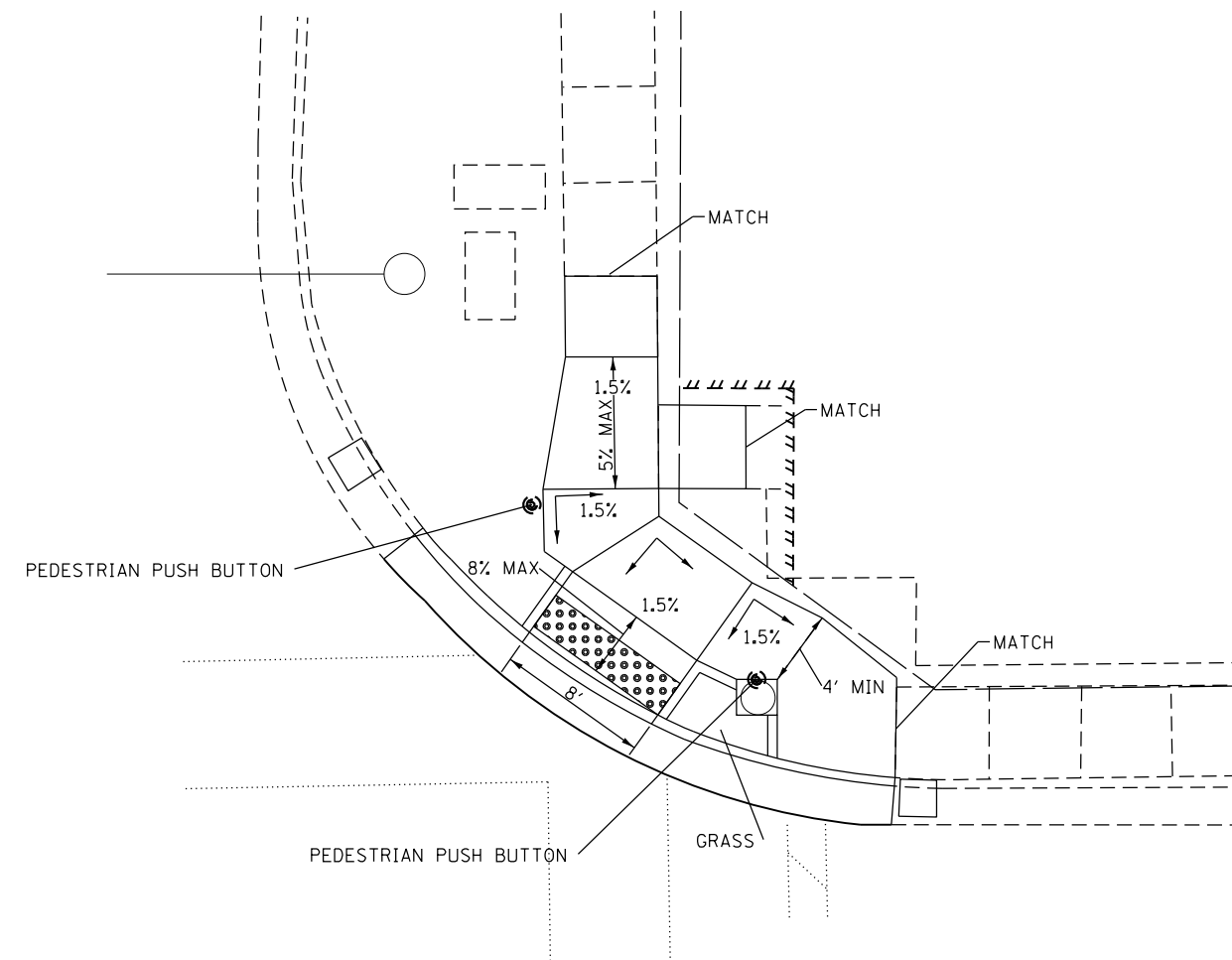
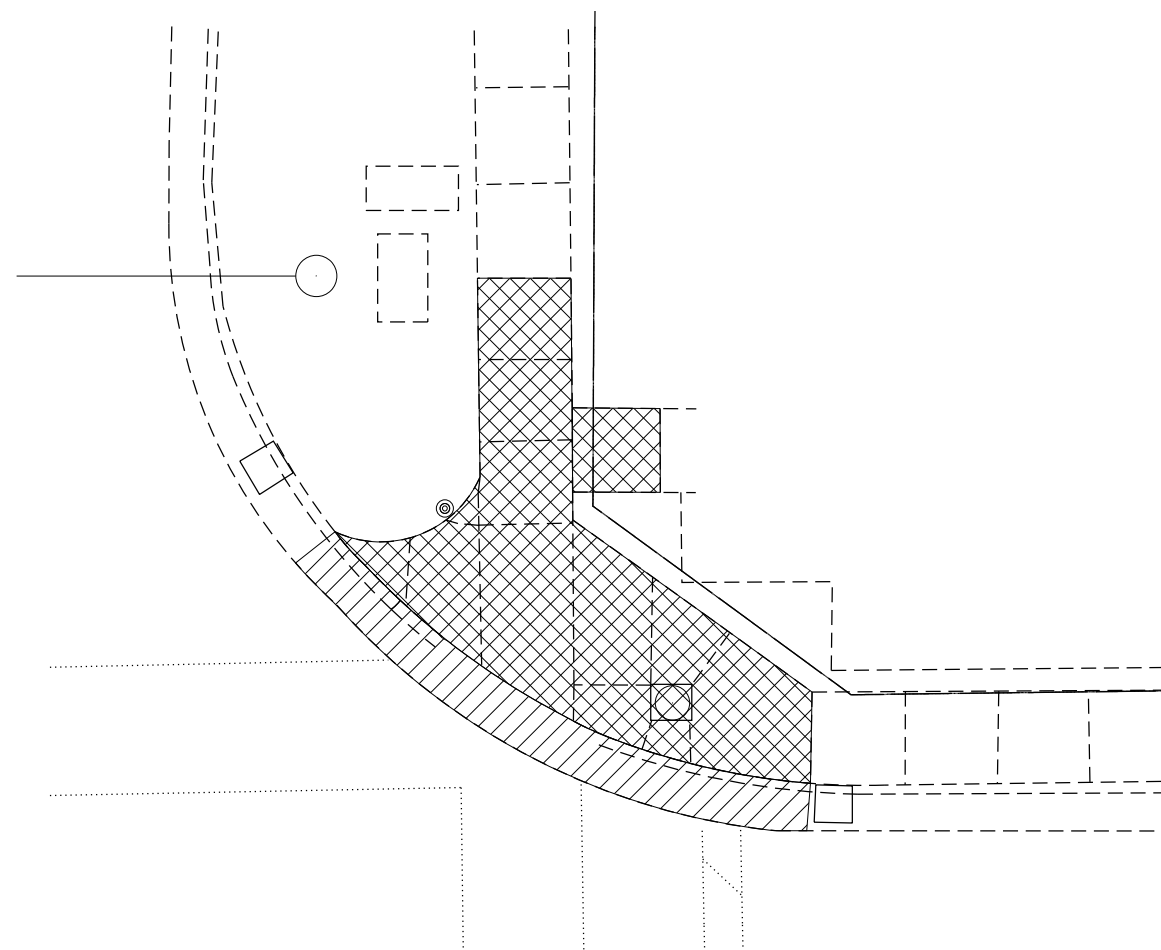
SCALE: 1:5		SHEET 67 OF 76 SHEETS		STA.	TO STA.
------------	--	-----------------------	--	------	---------

ADA DETAILS
 US 6

F.A.P. RTE.	SECTION	COUNTY	TOTAL SHEETS	SHEET NO.
68&68A	1.1Z(42.46.49.51.61CS)3JRS-1	LASALLE	152	125
CONTRACT NO. 66E75				
ILLINOIS FED. AID PROJECT				



CONTACT IDOT TRAFFIC SIGNAL TECHNICIAN
AT 815-434-8506 PRIOR TO PUSH BUTTON
INSTALLATION TO DETERMINE IF EXISTING
PUSH BUTTON DIRECTIONS NEED TO BE
SWITCHED.




NE QUAD

BILL OF MATERIALS - US 6 NE QUAD		
DESCRIPTION	UNIT	NE QUAD
UNDERGROUND CONDUIT, PVC, 1 1/2" DIA.	FOOT	
ELECTRIC CABLE IN CONDUIT, SIGNAL, NO. 14 2C	FOOT	
ELECTRIC CABLE IN CONDUIT, EQUIPMENT GROUNDING CONDUCTOR, NO. 6 1C	FOOT	
PEDESTRIAN PUSH BUTTON POST, TYPE 1	EACH	
DRILL EXISTING HANDHOLE (IF NECESSARY)	EACH	
PEDESTRIAN PUSH BUTTON	EACH	2
REMOVE ELECTRIC CABLE FROM CONDUIT	FOOT	
REMOVE EXISTING TRAFFIC SIGNAL EQUIPMENT	EACH	0 - SEE NW QUAD

- ⊙ PROPOSED PEDESTRIAN PUSH BUTTON ON TYPE 1 POST
- UNDERGROUND CONDUIT, 1/2"
- ⊙ EXISTING PEDESTRIAN PUSH BUTTON TO BE REMOVED WITH CABLE OR REMOVED AND REPLACED

- DETECTABLE WARNINGS
- SIDEWALK REMOVAL
- CC&G REMOVAL



MODEL: Default
FILE: \\nas01\p01\BIBED\BIBED\ITC\Illinois\p01\BIBED\Documents\IDOT_Offices\BIBED\3\Projects\0366E75\CADD\0366E75.sht-ADA\details.dgn

USER NAME = nugentaj	DESIGNED -	REVISED -
PLOT SCALE = 10.0000 ' / in.	DRAWN -	REVISIED -
PLOT DATE = 8/24/2018	CHECKED -	REVISIED -
	DATE -	REVISIED -

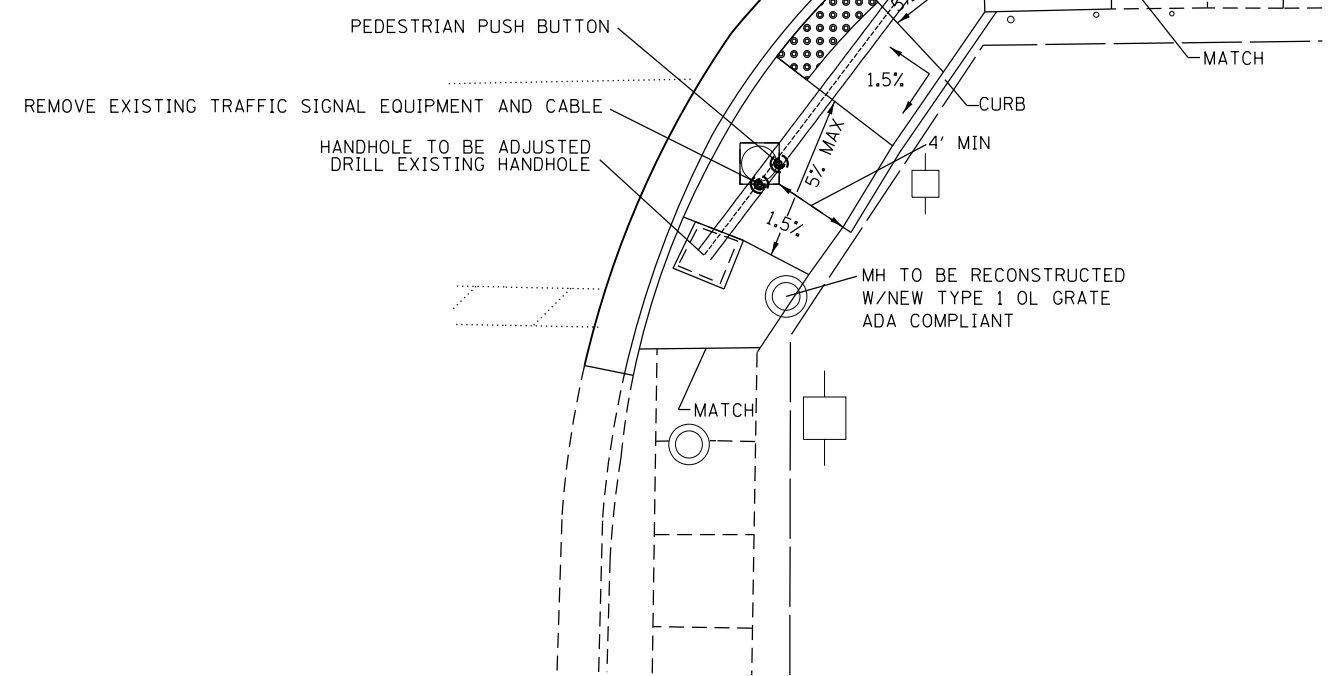
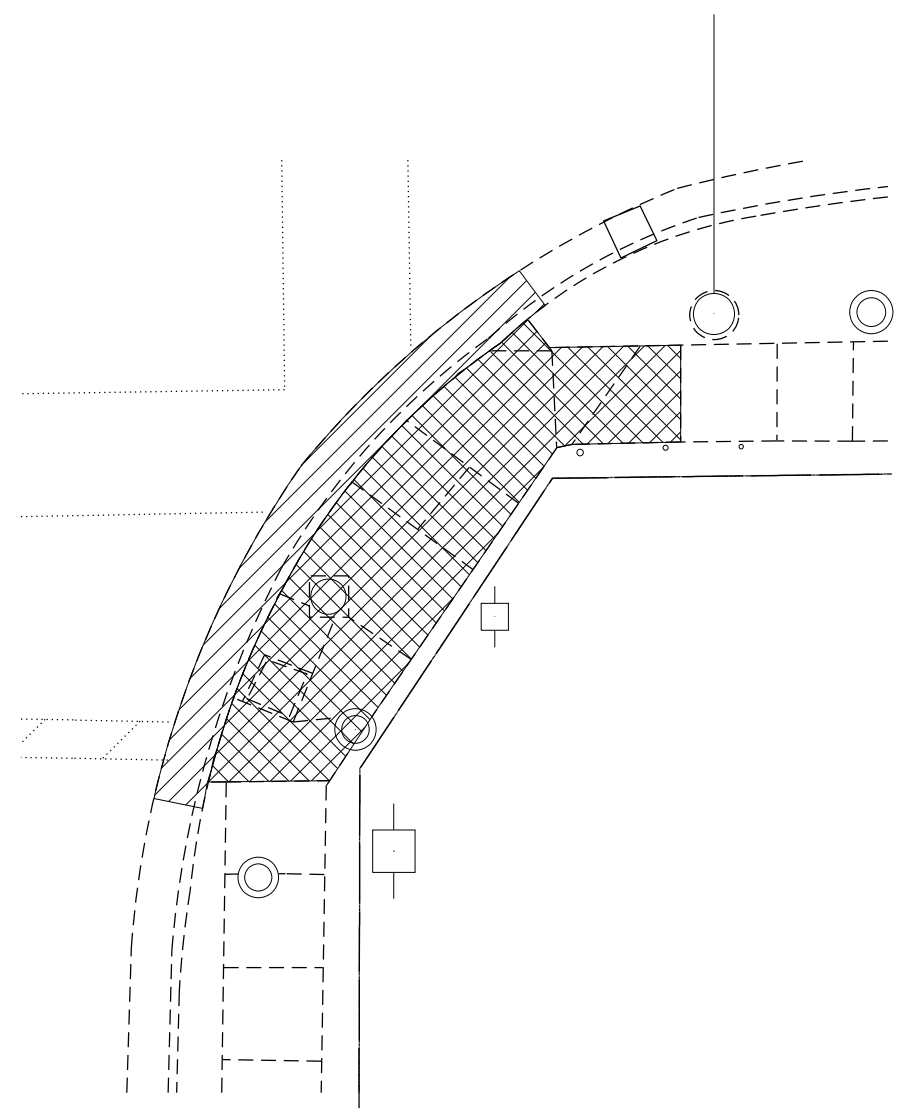
**STATE OF ILLINOIS
DEPARTMENT OF TRANSPORTATION**

ADA DETAILS US 6	
SCALE: 1:5	SHEET 68 OF 76 SHEETS STA. TO STA.

F.A.P. RTE.	SECTION	COUNTY	TOTAL SHEETS	SHEET NO.
68&68A	1.1Z(42,46,49,51,61CS)3JRS-1	LASALLE	152	126
			CONTRACT NO. 66E75	
		ILLINOIS FED. AID PROJECT		



CONTACT IDOT TRAFFIC SIGNAL TECHNICIAN AT 815-434-8506 PRIOR TO PUSH BUTTON INSTALLATION TO DETERMINE IF EXISTING PUSH BUTTON DIRECTIONS NEED TO BE SWITCHED.

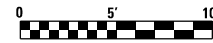


SE QUAD

BILL OF MATERIALS - US 6 NE QUAD		
DESCRIPTION	UNIT	NE QUAD
UNDERGROUND CONDUIT, PVC, 1 1/2" DIA.	FOOT	24
ELECTRIC CABLE IN CONDUIT, SIGNAL, NO. 14 2C	FOOT	32
ELECTRIC CABLE IN CONDUIT, EQUIPMENT GROUNDING CONDUCTOR, NO. 6 1C	FOOT	32
PEDESTRIAN PUSH BUTTON POST, TYPE 1	EACH	1
DRILL EXISTING HANDHOLE (IF NECESSARY)	EACH	1
PEDESTRIAN PUSH BUTTON	EACH	2
REMOVE ELECTRIC CABLE FROM CONDUIT	FOOT	5
REMOVE EXISTING TRAFFIC SIGNAL EQUIPMENT	EACH	0 - SEE NW QUAD

- ⊙ PROPOSED PEDESTRIAN PUSH BUTTON ON TYPE 1 POST
- UNDERGROUND CONDUIT, 1/2"
- ⊙ EXISTING PEDESTRIAN PUSH BUTTON TO BE REMOVED WITH CABLE OR REMOVED AND REPLACED

- DETECTABLE WARNINGS
- SIDEWALK REMOVAL
- CC&G REMOVAL



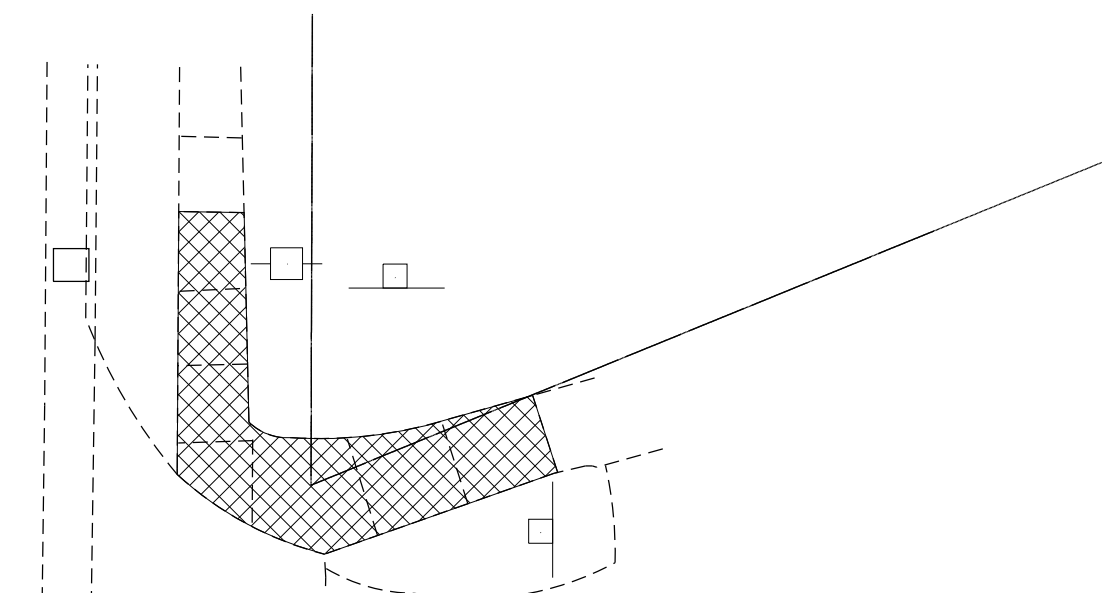
MODEL: Default
 FILE: \\nas01c.psu.edu\BEBID\NTEC\Illinois\pov\PIV\DOT\Documents\IDOT_Offices\District 3\Projects\0366E75\CADD\data\0366E75-sht-se-quad.dwg

USER NAME = nugentaj	DESIGNED -	REVISED -
PLOT SCALE = 10.0000' / in.	DRAWN -	REVISED -
PLOT DATE = 8/24/2018	CHECKED -	REVISED -
	DATE -	REVISED -

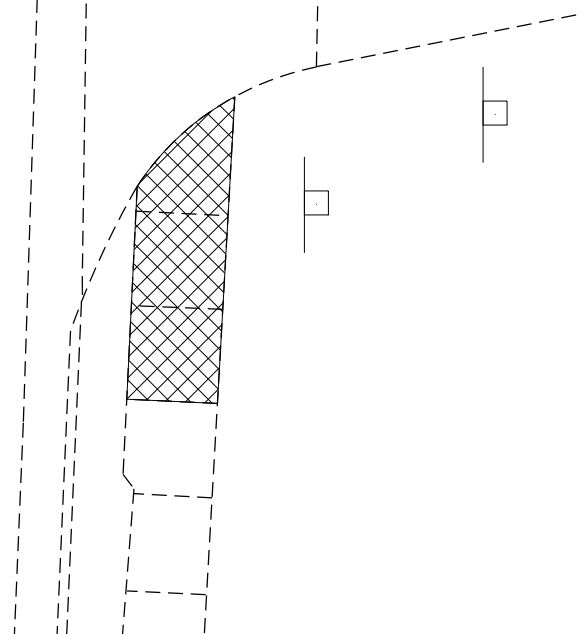
STATE OF ILLINOIS
DEPARTMENT OF TRANSPORTATION

ADA DETAILS US 6		
SCALE: 1:5	SHEET 69 OF 76 SHEETS	STA. TO STA.

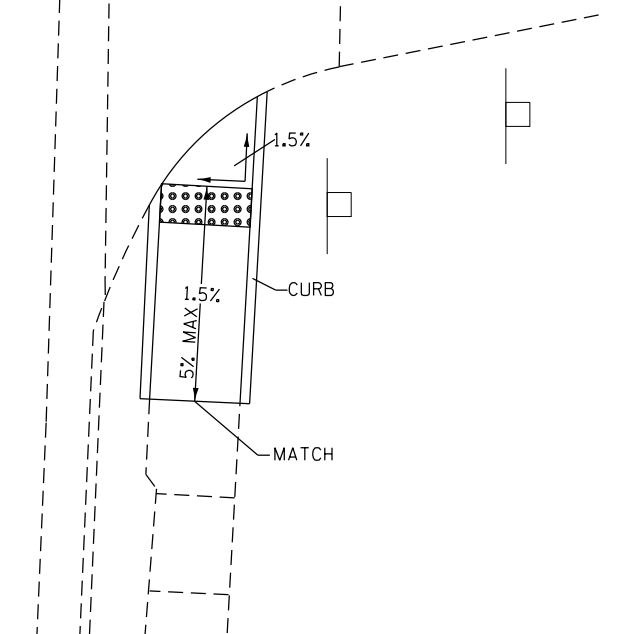
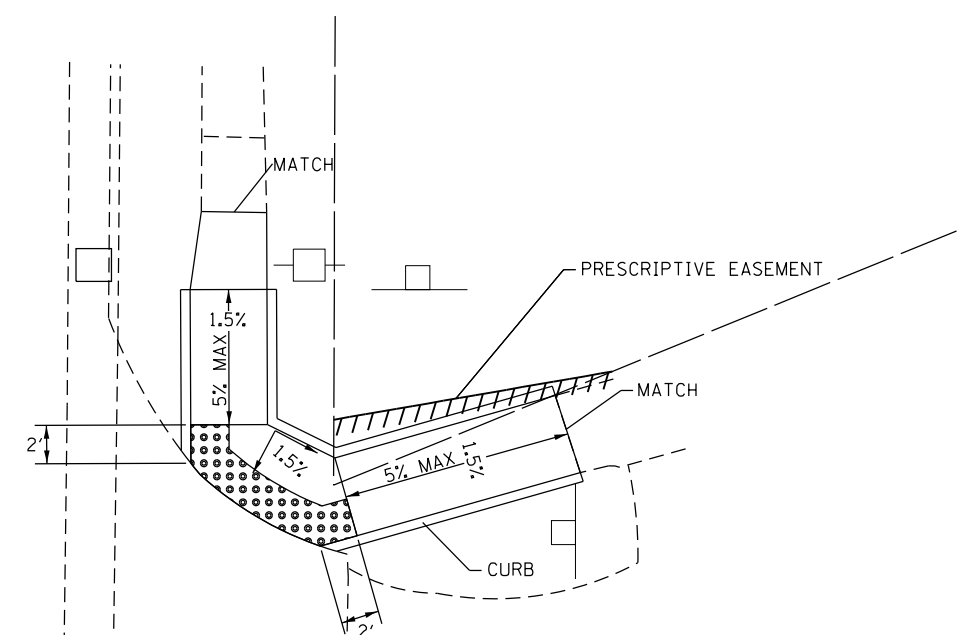
F.A.P. RTE.	SECTION	COUNTY	TOTAL SHEETS	SHEET NO.
68&68A	1.1Z(42,46,49,51,61CS)3RS-1	LASALLE	152	127
CONTRACT NO. 66E75				
ILLINOIS FED. AID PROJECT				



NE QUAD



SE QUAD



- DETECTABLE WARNINGS
- SIDEWALK REMOVAL
- CC&G REMOVAL



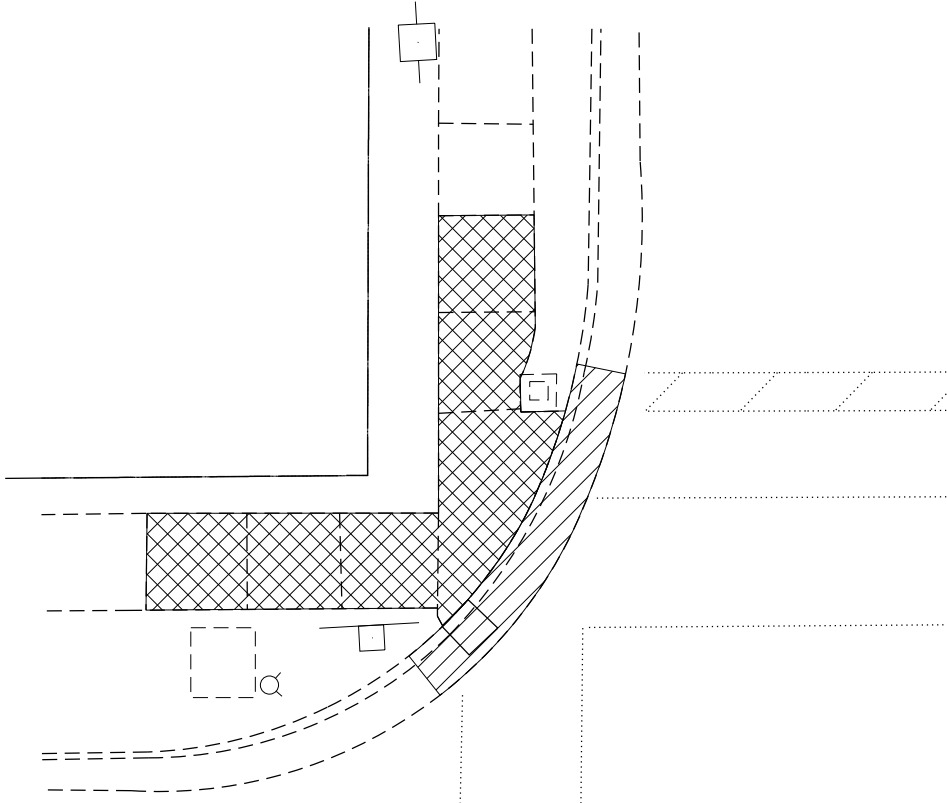
MODEL: Default
 FILE NAME: p:\u1108\BID\NTEC\Illinois.gov\PWD\DOT\Documents\DOT Office\DI\drct 3\projects\0366E75\CADD\0366E75-sht-04\0366E75.dgn

USER NAME = nugentaj	DESIGNED -	REVISED -
	DRAWN -	REVISED -
PLOT SCALE = 10.0000 ' / in.	CHECKED -	REVISED -
PLOT DATE = 8/24/2018	DATE -	REVISED -

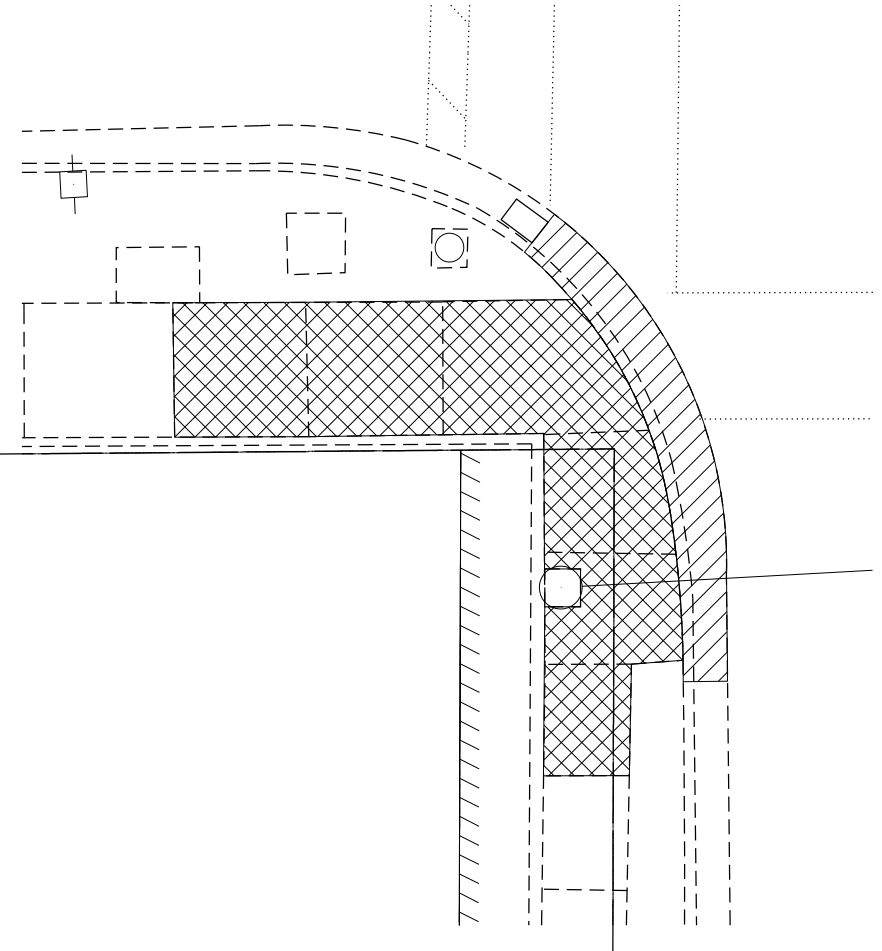
**STATE OF ILLINOIS
DEPARTMENT OF TRANSPORTATION**

ADA DETAILS NEBRASKA STREET			
SCALE: 1:5	SHEET 70	OF 76 SHEETS	STA. TO STA.

F.A.P. RTE.	SECTION	COUNTY	TOTAL SHEETS	SHEET NO.
68668A	1.1Z(42,46,49,51,61CS)3JRS-1	LASALLE	152	128
CONTRACT NO. 66E75			ILLINOIS FED. AID PROJECT	

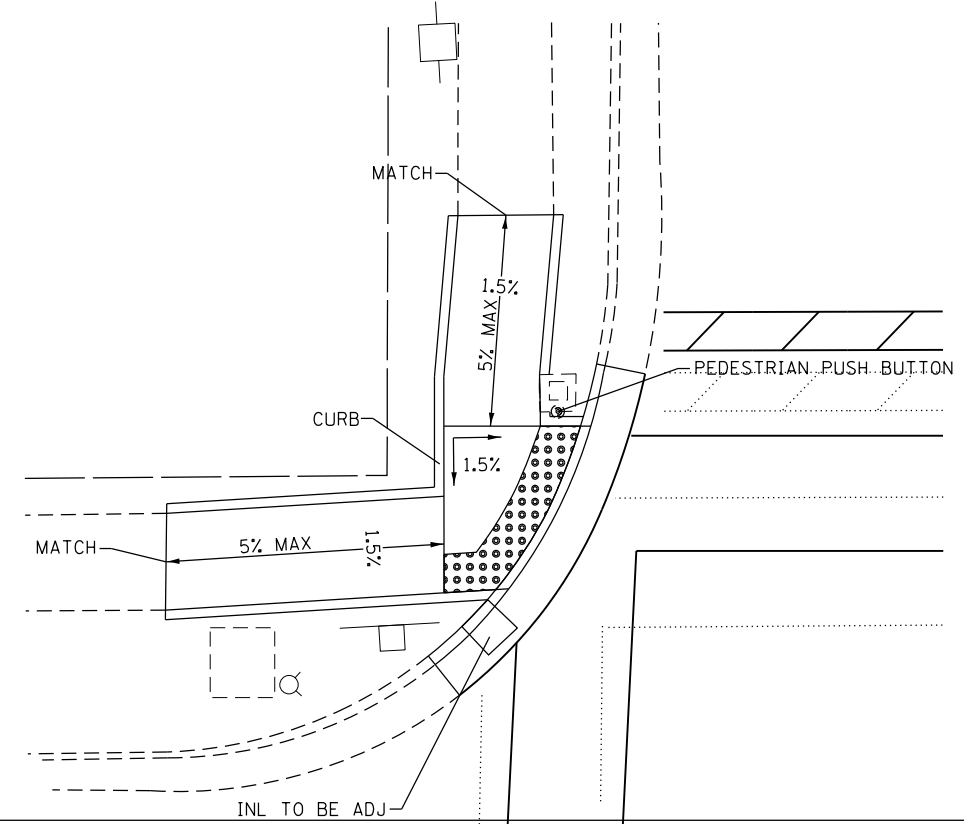


NW QUAD



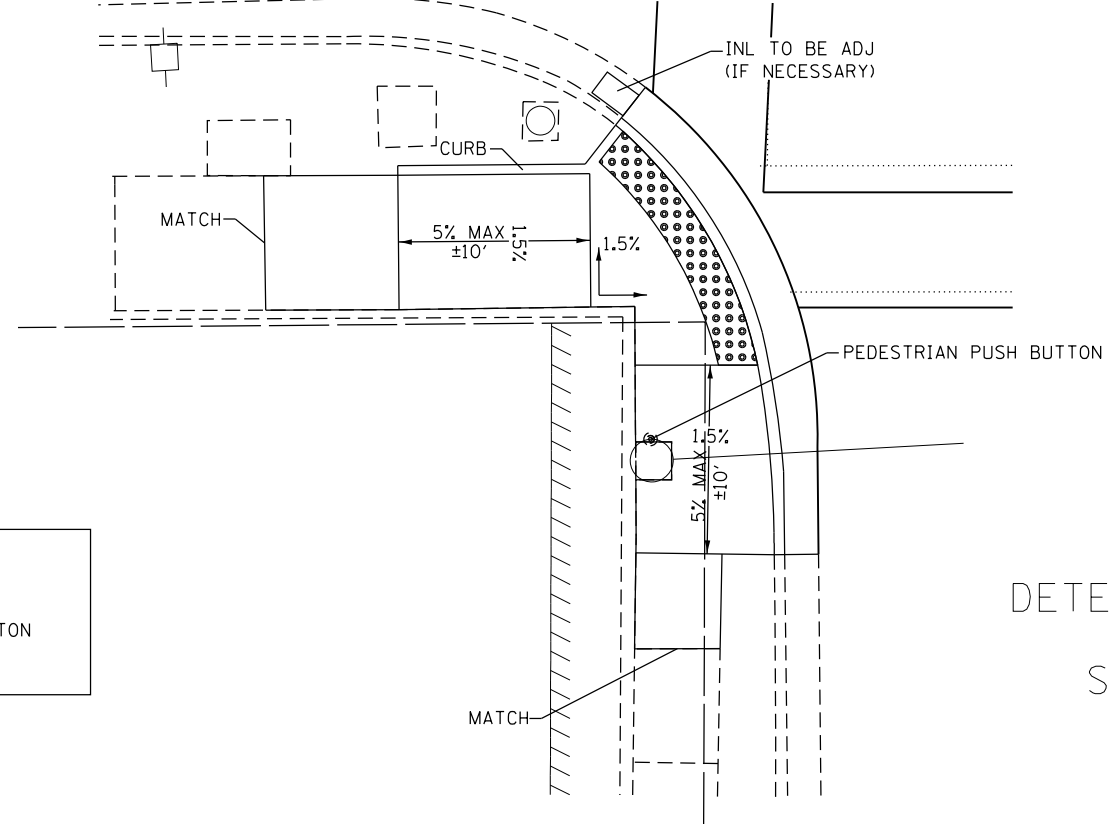
SW QUAD

⊙	PROPOSED PEDESTRIAN PUSH BUTTON ON TYPE 1 POST
⌞	UNDERGROUND CONDUIT, 1 1/2"
⦿	EXISTING PEDESTRIAN PUSH BUTTON TO BE REMOVED WITH CABLE OR REMOVED AND REPLACED



BILL OF MATERIALS - DELEON ST NW & SW QUAD

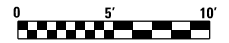
DESCRIPTION	UNIT	NW QUAD	SW QUAD
UNDERGROUND CONDUIT, PVC, 1 1/2" DIA.	FOOT		
ELECTRIC CABLE IN CONDUIT, SIGNAL, NO.14 2C	FOOT		
ELECTRIC CABLE IN CONDUIT, EQUIPMENT GROUNDING CONDUCTOR, NO. 6 1C	FOOT		
PEDESTRIAN PUSH BUTTON POST, TYPE 1	EACH		
DRILL EXISTING HANDHOLE (IF NECESSARY)	EACH		
PEDESTRIAN PUSH BUTTON	EACH	1	1
REMOVE ELECTRIC CABLE FROM CONDUIT	FOOT		
REMOVE EXISTING TRAFFIC SIGNAL EQUIPMENT	EACH		1



DETECTABLE WARNINGS

SIDEWALK REMOVAL

CC&G REMOVAL



MODEL: Default
FILE NAME: p:\u1108\BID\NITEC\Illinois\pov\PWD\DOT\Documents\BIDD\Office\BID\BIDD\3\Proj\cts\0366E75\cadd\deleont1.dwg

USER NAME = nugentaj	DESIGNED -	REVISED -
PLOT SCALE = 10.0000' / in.	DRAWN -	REVISED -
PLOT DATE = 8/24/2018	CHECKED -	REVISED -
	DATE -	REVISED -

**STATE OF ILLINOIS
DEPARTMENT OF TRANSPORTATION**

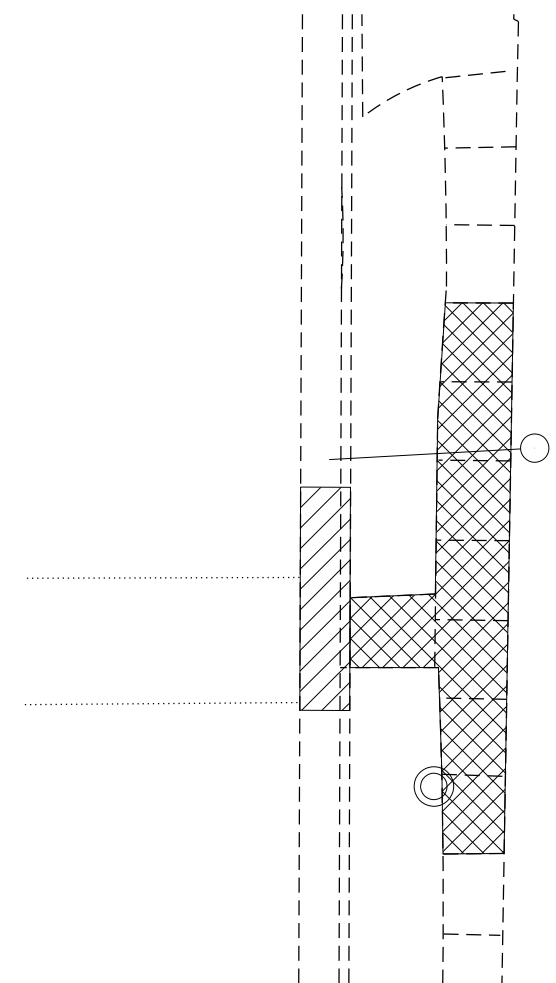
**ADA DETAILS
DELEON STREET**

SCALE: 1:5 SHEET 71 OF 76 SHEETS STA. TO STA.

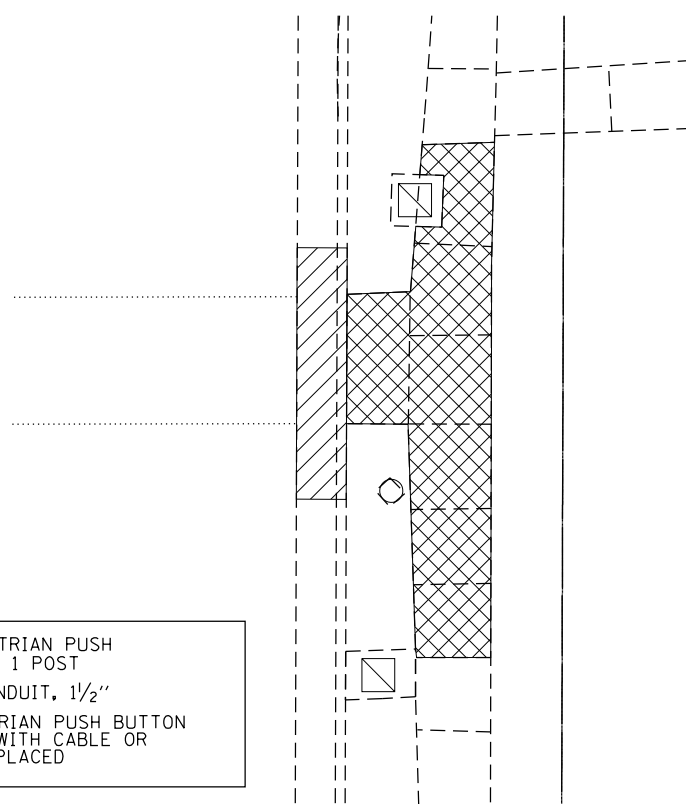
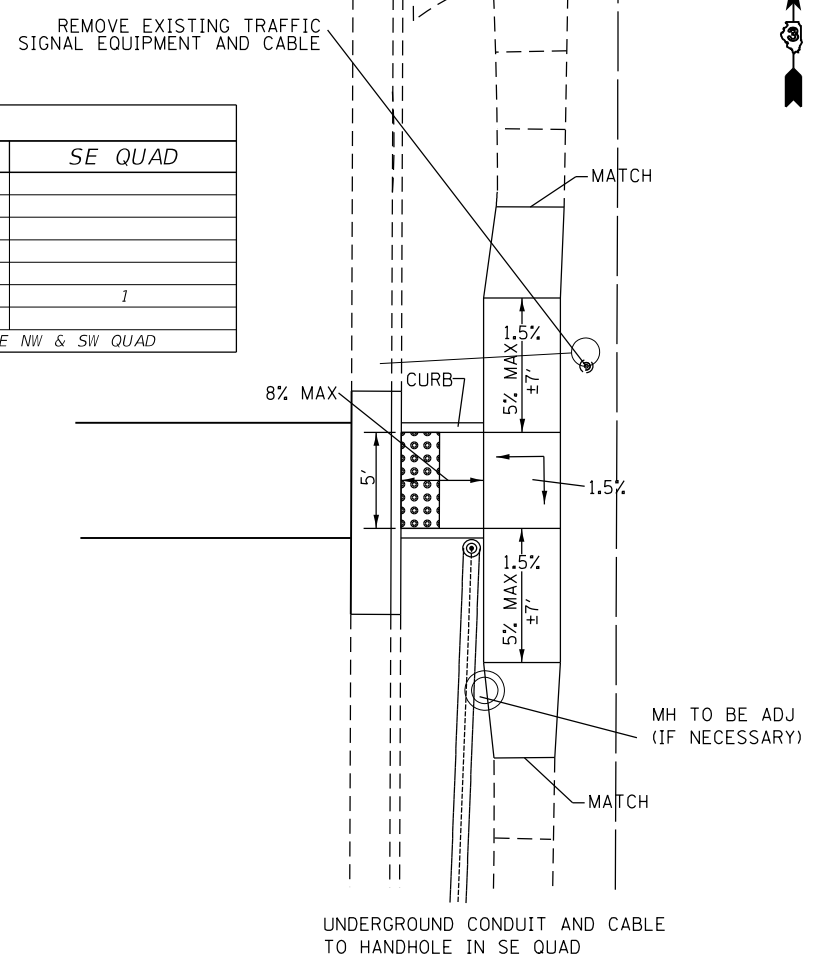
F.A.P. RTE.	SECTION	COUNTY	TOTAL SHEETS	SHEET NO.
68668A	1.1Z(42,46,49,51,61CS)3JRS-1	LASALLE	152	129
				CONTRACT NO. 66E75
		ILLINOIS FED. AID PROJECT		



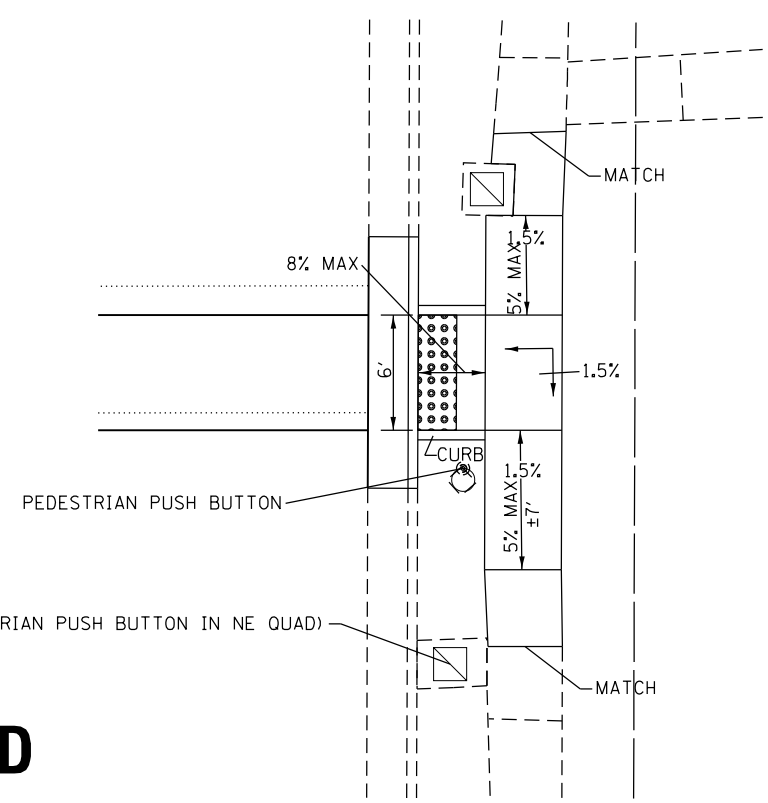
BILL OF MATERIALS - DELEON ST NE & SE QUAD			
DESCRIPTION	UNIT	NE QUAD	SE QUAD
UNDERGROUND CONDUIT, PVC, 1 1/2" DIA.	FOOT	80	
ELECTRIC CABLE IN CONDUIT, SIGNAL, NO. 14 2C	FOOT	88	
ELECTRIC CABLE IN CONDUIT, EQUIPMENT GROUNDING CONDUCTOR, NO. 6 1C	FOOT	88	
PEDESTRIAN PUSH BUTTON POST, TYPE 1	EACH	1	
DRILL EXISTING HANDHOLE (IF NECESSARY)	EACH	1	
PEDESTRIAN PUSH BUTTON	EACH	1	1
REMOVE ELECTRIC CABLE FROM CONDUIT	FOOT	92	
REMOVE EXISTING TRAFFIC SIGNAL EQUIPMENT	EACH	0 - SEE NW & SW QUAD	



NE QUAD



SE QUAD



- ⊙ PROPOSED PEDESTRIAN PUSH BUTTON ON TYPE 1 POST
- UNDERGROUND CONDUIT, 1 1/2"
- ⊙ EXISTING PEDESTRIAN PUSH BUTTON TO BE REMOVED WITH CABLE OR REMOVED AND REPLACED

DETECTABLE WARNINGS 

SIDEWALK REMOVAL 

CC&G REMOVAL 



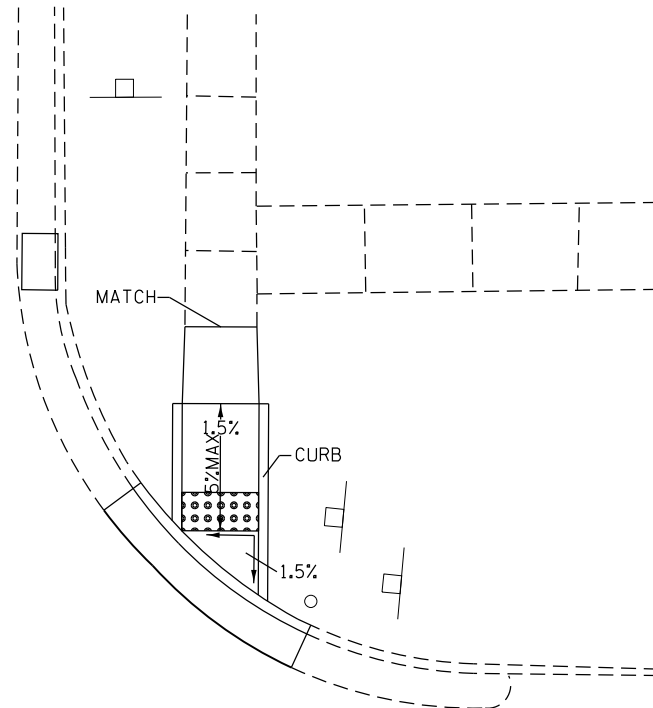
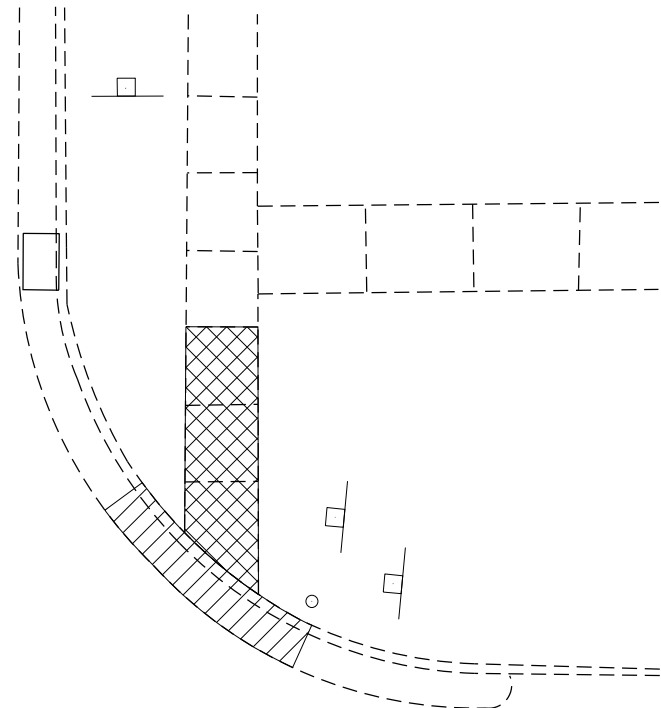
MODEL: Default
FILE NAME: p:\u0008\BID\NTEC\Illinois\pov\p\WIDOT\Documents\BIDD\Office\BIDD\3\Projects\0366E75\CADD\0366E75-sht-ADA\details.dgn

USER NAME = nugentaj	DESIGNED -	REVISED -
	DRAWN -	REVISED -
PLOT SCALE = 10.0000 ' / in.	CHECKED -	REVISED -
PLOT DATE = 8/24/2018	DATE -	REVISED -

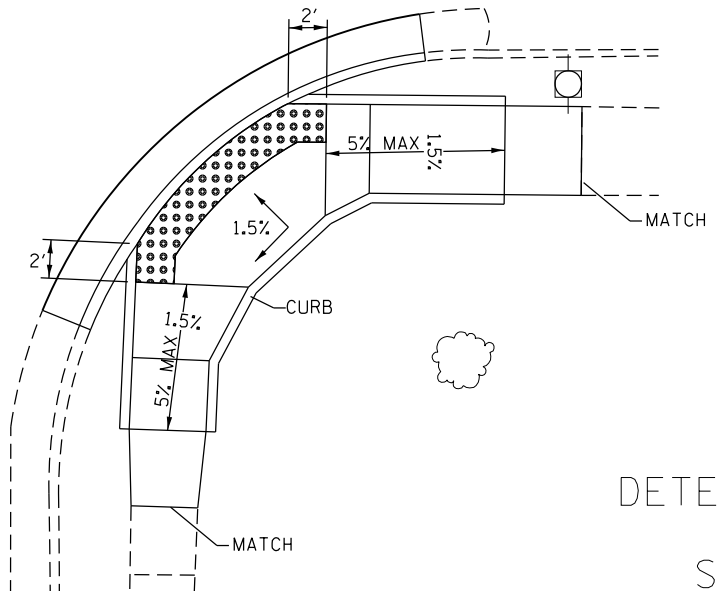
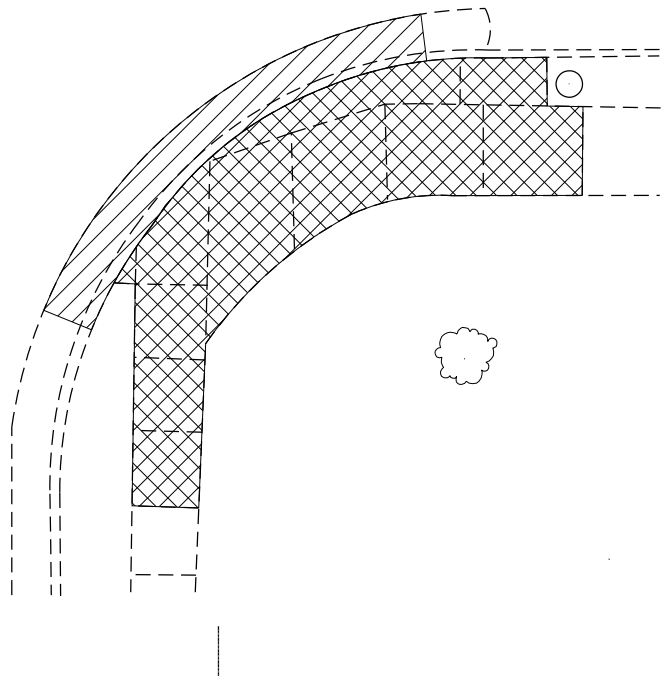
STATE OF ILLINOIS
DEPARTMENT OF TRANSPORTATION

ADA DETAILS DELEON STREET	
SCALE: 1:5	SHEET 72 OF 76 SHEETS STA. TO STA.

F.A.P. RTE.	SECTION	COUNTY	TOTAL SHEETS	SHEET NO.
68668A	1.1Z(42.46,49.51,61CS)3RS-1	LASALLE	152	130
ILLINOIS FED. AID PROJECT			CONTRACT NO. 66E75	



NE QUAD



SE QUAD



- DETECTABLE WARNINGS
- SIDEWALK REMOVAL
- CC&G REMOVAL

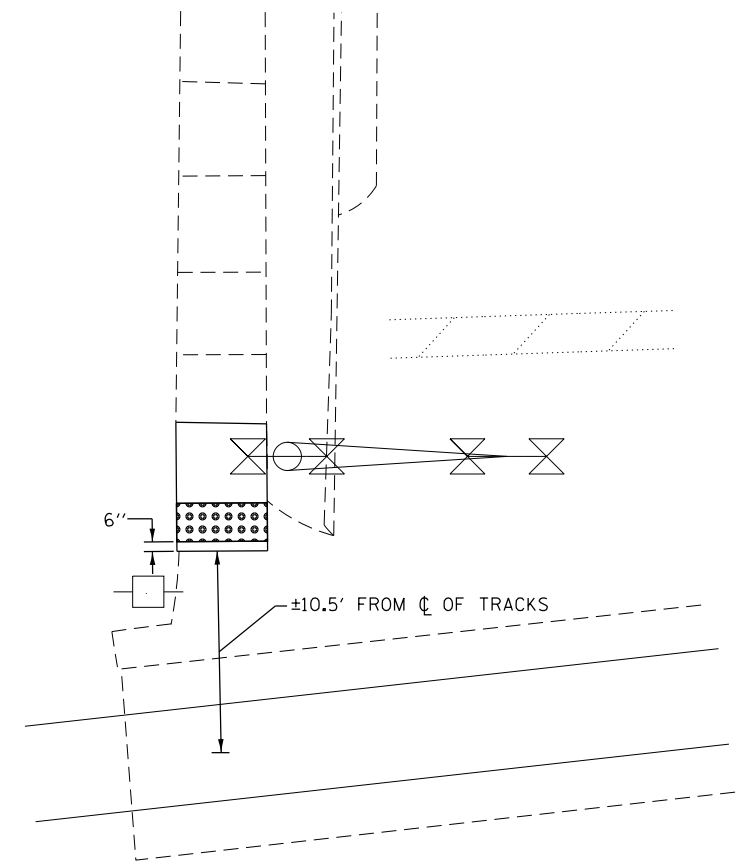
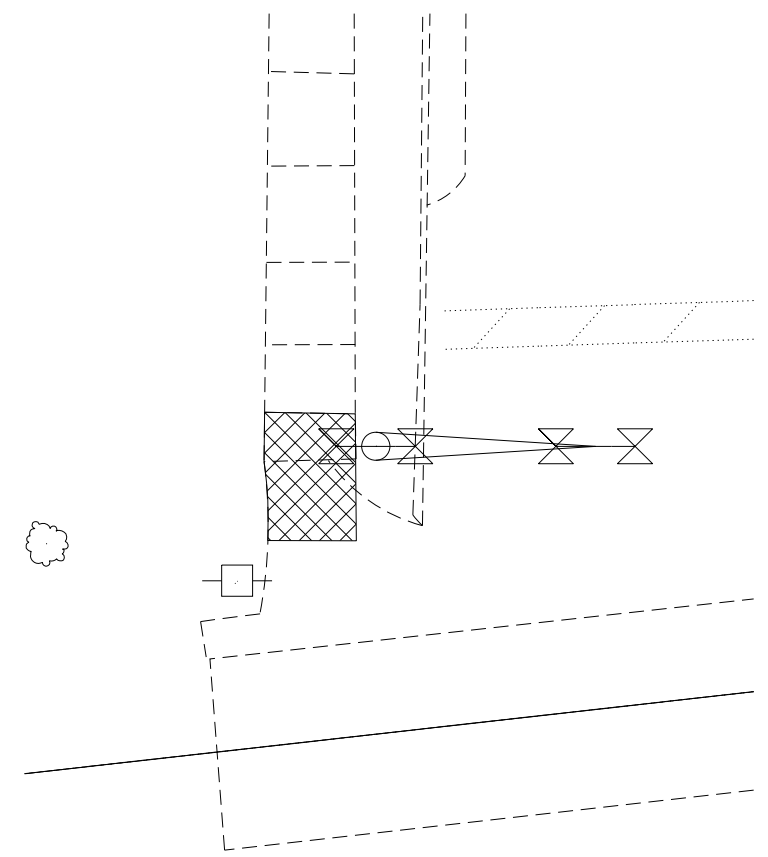
MODEL: Default
 FILE: \\nas01.cba.eidnet.ec.llnwd.net\pww\DOT\Documents\DOT_Offices\DI\rtct_3\Project\0366E75\CADD\0366E75-sht-AD\detalle.dgn

USER NAME = nugentaj	DESIGNED -	REVISED -
	DRAWN -	REVISED -
PLOT SCALE = 10.0000 ' / in.	CHECKED -	REVISED -
PLOT DATE = 8/24/2018	DATE -	REVISED -

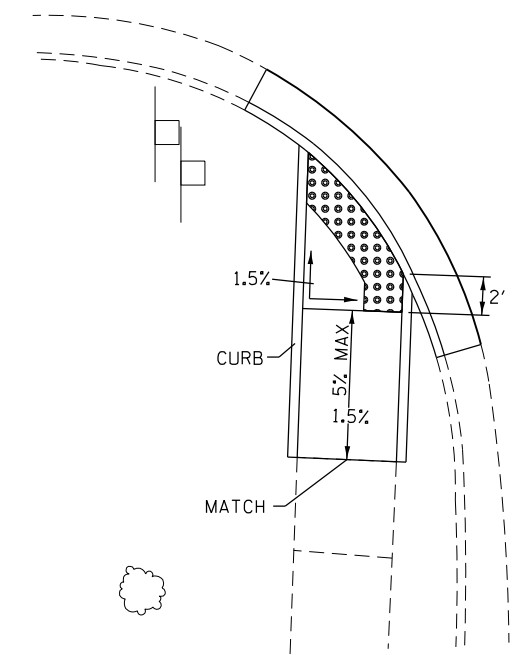
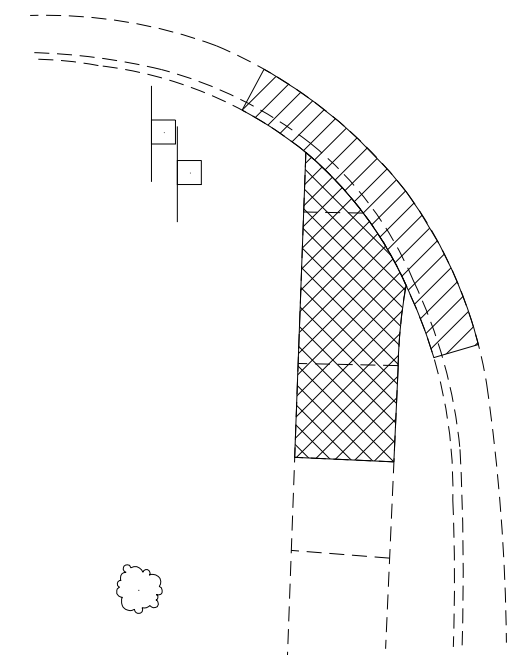
STATE OF ILLINOIS
DEPARTMENT OF TRANSPORTATION

ADA DETAILS	
JONES STREET	
SCALE: 1:5	SHEET 73 OF 76 SHEETS STA. TO STA.

F.A.P. RTE.	SECTION	COUNTY	TOTAL SHEETS	SHEET NO.
68668A	1.1Z(42,46,49,51,61CS)3]RS-1	LASALLE	152	131
CONTRACT NO. 66E75				
ILLINOIS FED. AID PROJECT				



NW QUAD



SW QUAD



- DETECTABLE WARNINGS
- SIDEWALK REMOVAL
- CC&G REMOVAL

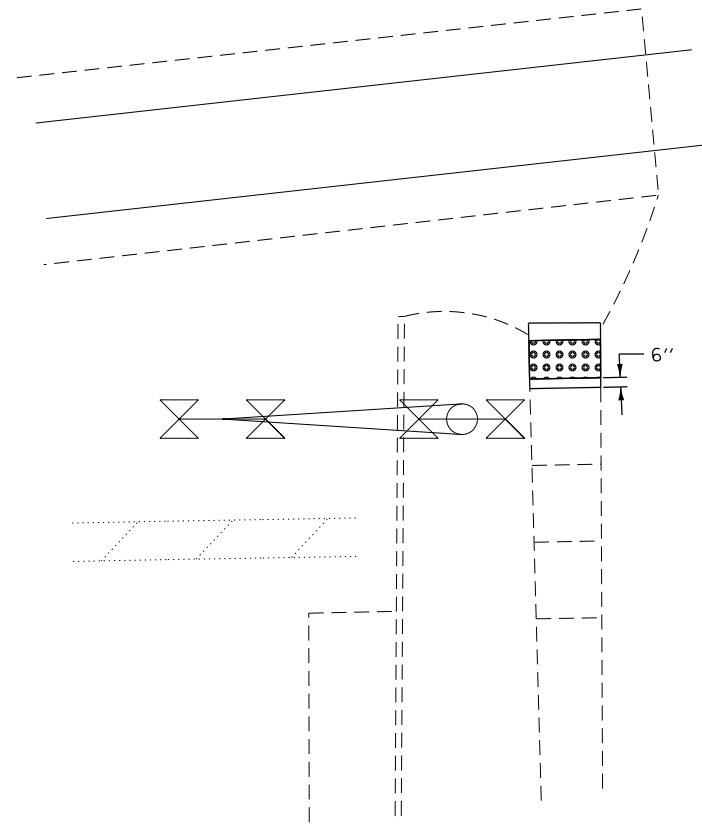
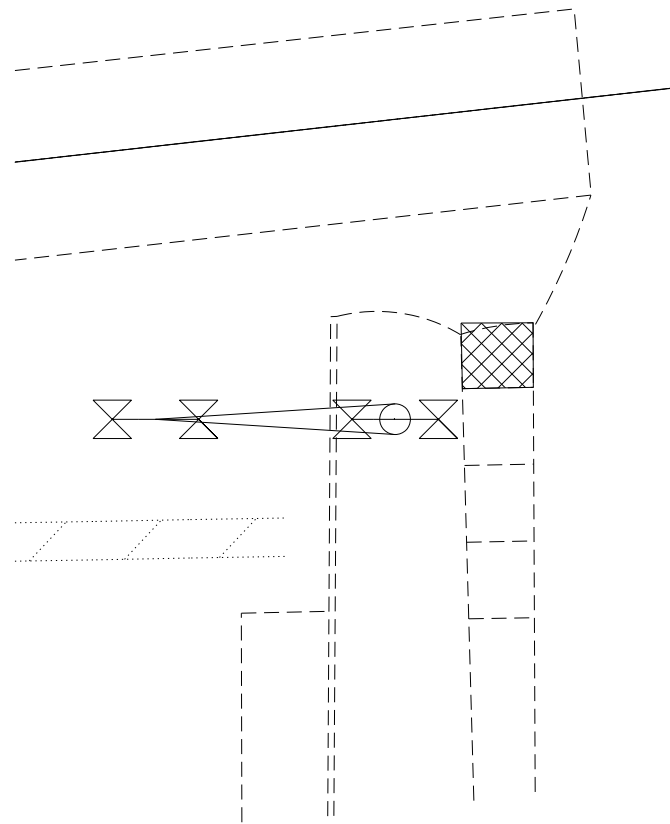
MODEL: Default
 FILE NAME: P:\1108\BID\NTEC\Illinois.gov\PW\DOT\Documents\DOT_Offices\District 3\Projects\0366E75\CADD\0366E75-sht-ADA\details.dgn




USER NAME = nugentaj	DESIGNED -	REVISED -
	DRAWN -	REVISED -
PLOT SCALE = 10.0000' / in.	CHECKED -	REVISED -
PLOT DATE = 8/24/2018	DATE -	REVISED -

STATE OF ILLINOIS
DEPARTMENT OF TRANSPORTATION

ADA DETAILS FREMONT STREET			
SCALE: 1:5	SHEET 74	OF 76 SHEETS	STA. TO STA.

F.A.P. RTE.	SECTION	COUNTY	TOTAL SHEETS	SHEET NO.
68668A	1.1Z(42,46,49,51,61CS)3]RS-1	LASALLE	152	132
CONTRACT NO. 66E75			ILLINOIS FED. AID PROJECT	



- DETECTABLE WARNINGS 
- SIDEWALK REMOVAL 
- CC&G REMOVAL 



MODEL: Default
 FILE: \\nas01c.pva\illinois\BID\NTEC\Illinois.gov\PW\DOT\Documents\DOT_Offices\District 3\Projects\0366E75\CADD\data\0366E75-sht-AD\detall.dgn

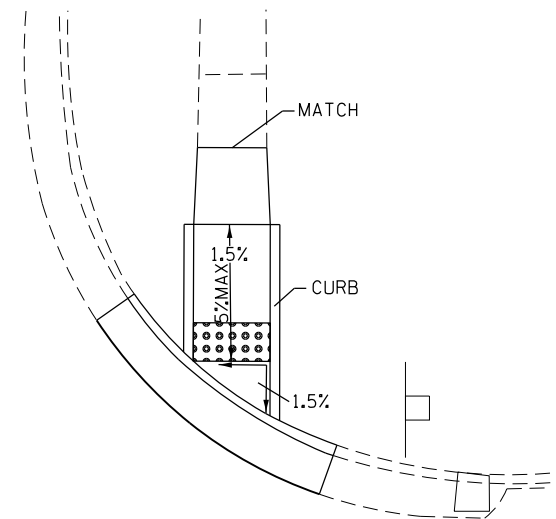
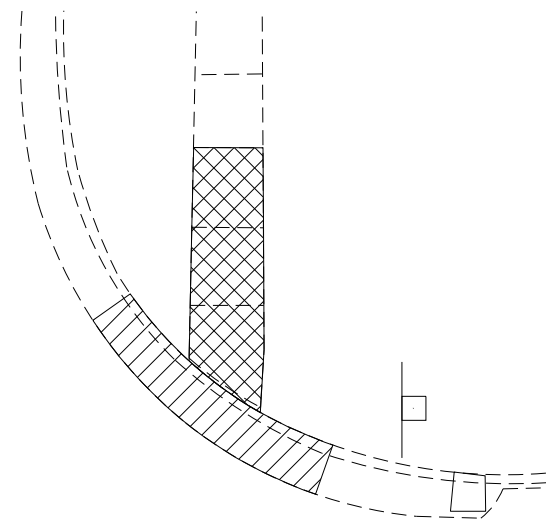
USER NAME = nugentaj	DESIGNED -	REVISED -
	DRAWN -	REVISED -
PLOT SCALE = 10.0000 ' / in.	CHECKED -	REVISED -
PLOT DATE = 8/24/2018	DATE -	REVISED -

STATE OF ILLINOIS
DEPARTMENT OF TRANSPORTATION

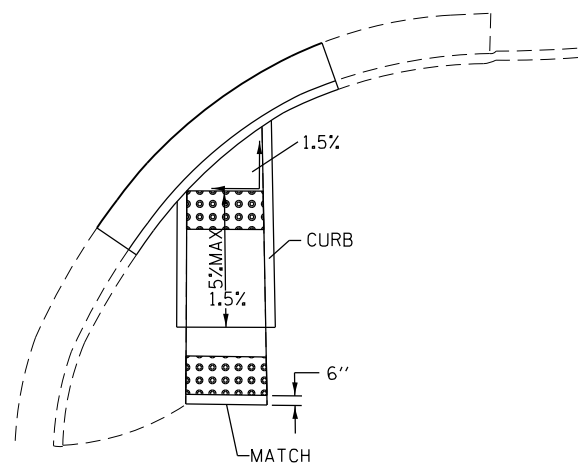
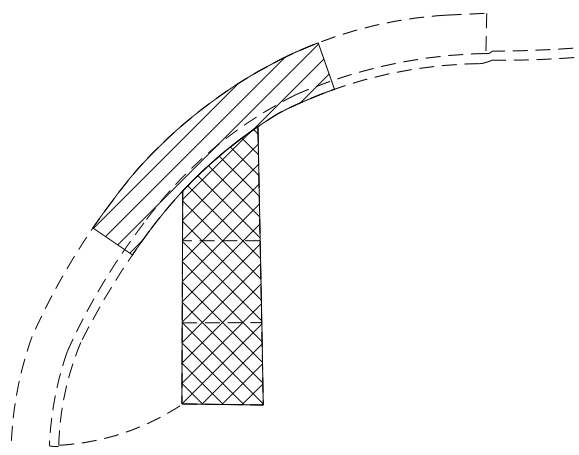
ADA DETAILS
FREMONT STREET

SCALE: 1:5 SHEET 75 OF 76 SHEETS STA. TO STA.

F.A.P. RTE.	SECTION	COUNTY	TOTAL SHEETS	SHEET NO.
68668A	1.1Z(42,46,49,51,61CS)3JRS-1	LASALLE	152	133
CONTRACT NO. 66E75				
ILLINOIS FED. AID PROJECT				



NE QUAD



SE QUAD

- DETECTABLE WARNINGS
- SIDEWALK REMOVAL
- CC&G REMOVAL



MODEL: Default
 FILE: \\nas01.cas.llnwd.net\llnwd\proj\66E75\CADD\Drawings\DOT_Offices\Drawings\66E75\66E75-Sub-CD\Drawings.dgn

USER NAME = nugentaj	DESIGNED -	REVISED -
	DRAWN -	REVISED -
PLOT SCALE = 10.0000 ' / in.	CHECKED -	REVISED -
PLOT DATE = 8/24/2018	DATE -	REVISED -

STATE OF ILLINOIS
DEPARTMENT OF TRANSPORTATION

ADA DETAILS			
FREMONT STREET			
SCALE: 1:5	SHEET 76	OF 76 SHEETS	STA. TO STA.

F.A.P. RTE.	SECTION	COUNTY	TOTAL SHEETS	SHEET NO.
68668A	1.1Z(42,46,49,51,61CS)3JRS-1	LASALLE	152	134
CONTRACT NO. 66E75				
ILLINOIS FED. AID PROJECT				

TRAFFIC SIGNAL NOTES

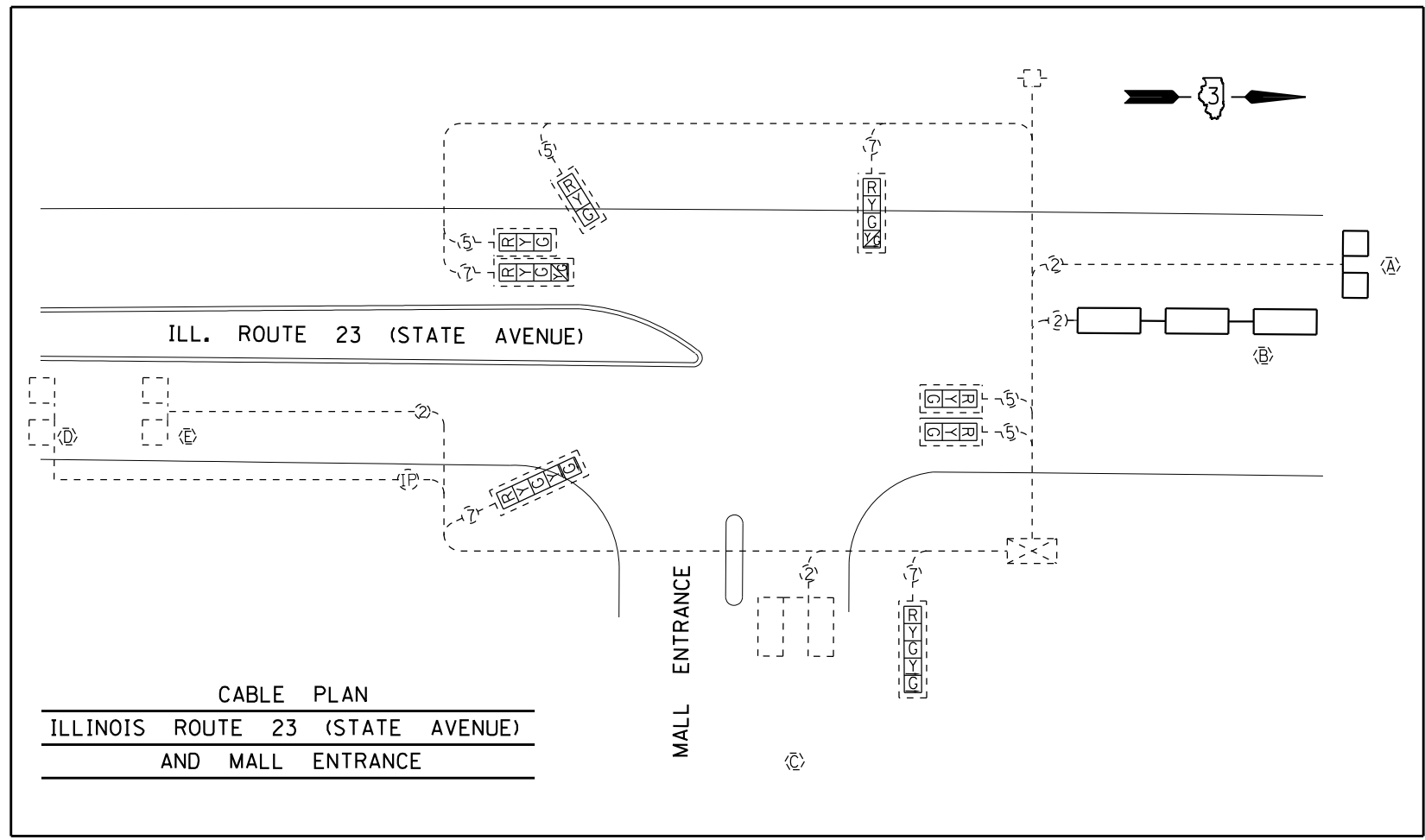
1. PLACE DETECTOR LOOPS IN LEVEL BINDER
2. DETECTOR LOOPS SHALL HAVE FOUR TURNS, EXCEPT THE FAR LOOPS SHALL HAVE 6 TURNS
3. SAW CUT EXISTING DETECTOR LOOPS TO BE ABANDONED
4. THE DISTRICT 3 TRAFFIC SIGNAL UNIT IN THE BUREAU OF OPERATIONS SHALL BE NOTIFIED AT LEAST 72 HOURS PRIOR TO THE LAYOUT OF THE DETECTOR LOOPS
5. UNLESS OTHERWISE NOTED, DETECTOR LOOPS WILL BE 6'X15' OR 6'X6'
6. THE DETECTOR LOOP CABLE FROM THE END OF THE SAW CUT IN THE PAVEMENT TO THE SPLICE IN THE HANDHOLE SHALL BE CONSIDERED INCIDENTAL TO THE COST OF THE DETECTOR LOOP.

SUMMARY OF TRAFFIC SIGNAL QUANTITIES

LOCATION	INDUCTIVE LOOP DETECTOR	DETECTOR LOOP TYPE 1	MODIFY EXISTING CONTROLLER CABINET	ELEC CABLE IN CONDUIT LEAD IN NO. 14 1 PAIR	LOOP DETECTOR TESTING	MAINTENANCE OF EXISTING TRAFFIC SIGNAL INSTALLATION
MALL ENTRANCE		310	1		1	1
MCKINLEY ROAD		1689	1			1
STATE STREET		1114	1			1
CENTER STREET		1632	1			1
IL 71 W		66	1			1
US 6	2	2859	1	100		1
DELEON STREET	1	218	1			1
TOTALS	3	7888	7	100	1	7

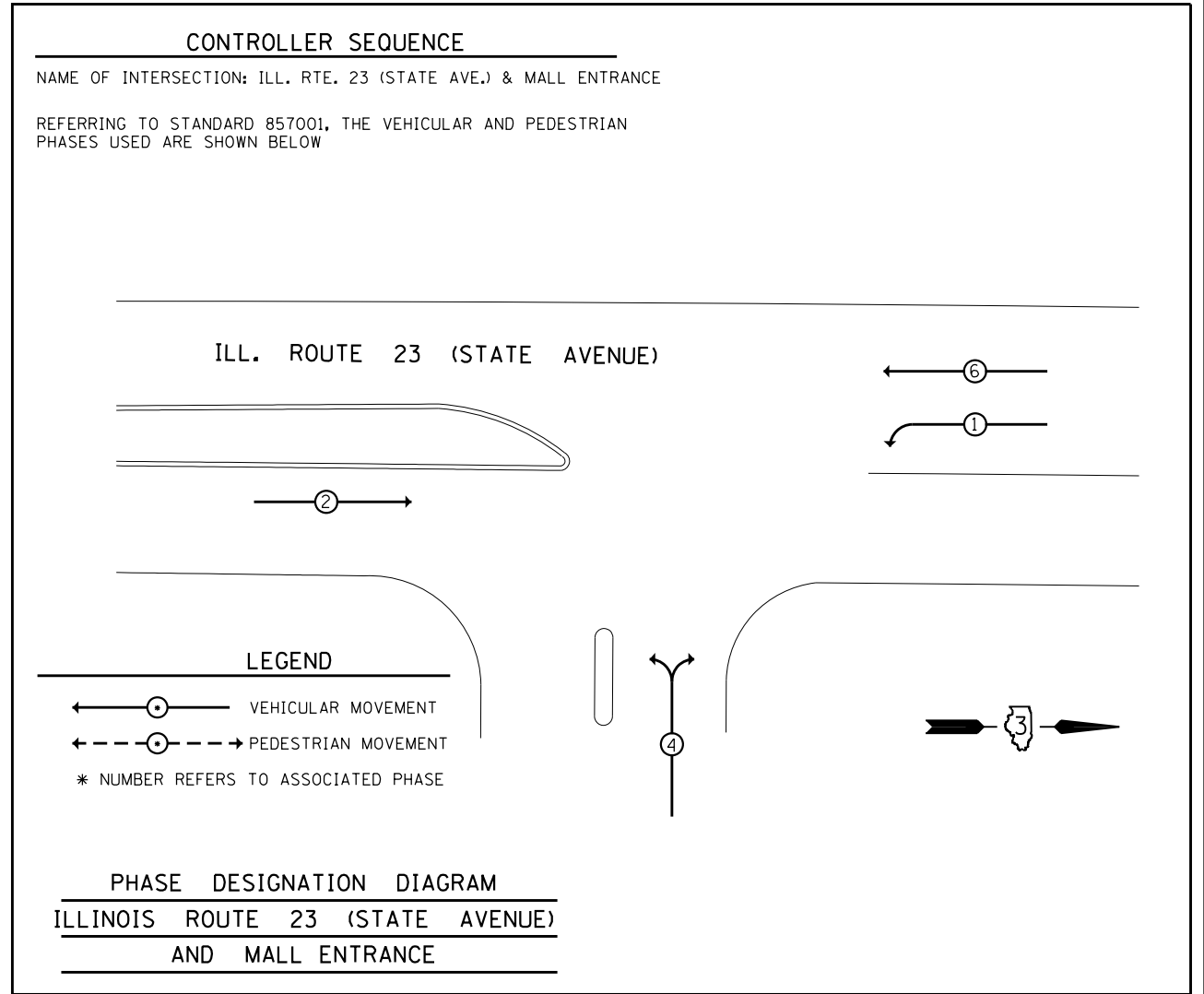
TRAFFIC SIGNALS LEGEND

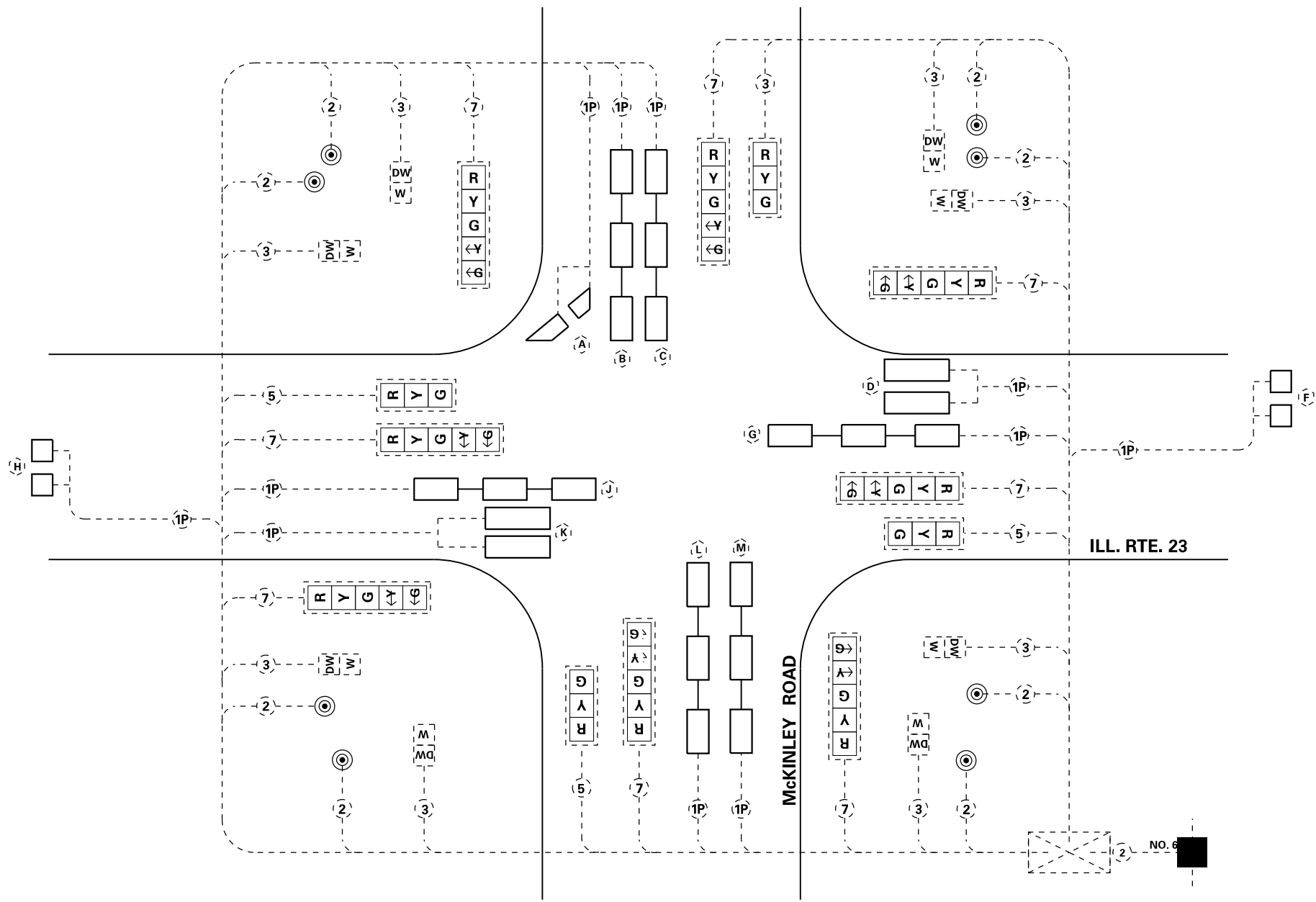
EXISTING	PROPOSED	
		DENOTES NUMBER OF CONDUCTORS (NEW) ALL CABLE NO. 14 EXCEPT AS INDICATED
		DETECTOR LOOP IDENTIFICATION
		SERVICE INSTALLATION
		CONTROLLER CABINET
		SIGNAL FACE WITH BACKPLATE
		SIGNAL SECTION
		YELLOW TURN ARROW
		GREEN TURN ARROW
		DETECTOR LOOP
		DON'T WALK WALK
		PEDESTRIAN PUSH-BUTTON
		MICROWAVE DETECTION UNIT



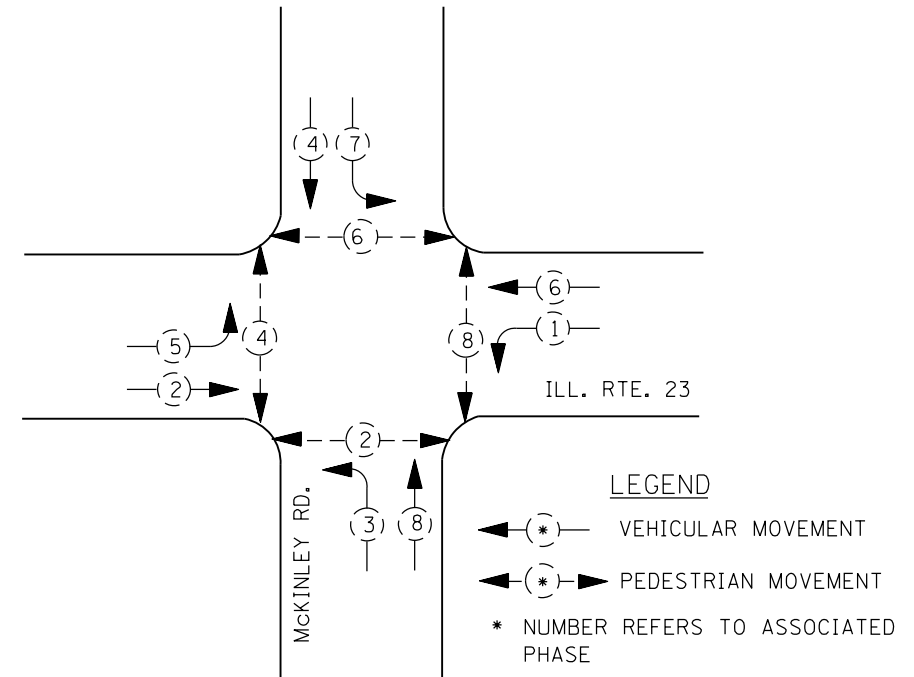
CABLE PLAN
ILLINOIS ROUTE 23 (STATE AVENUE)
AND MALL ENTRANCE

SCHEDULE OF QUANTITIES			
DESCRIPTION	UNIT	QUANTITY	
LOOP DETECTOR TY 1 (N 23)	FOOT	310	
LOOP DETECTOR TESTING	EACH	1	
MODIFY EXISTING CONTROLLER CABINET	EACH	1	



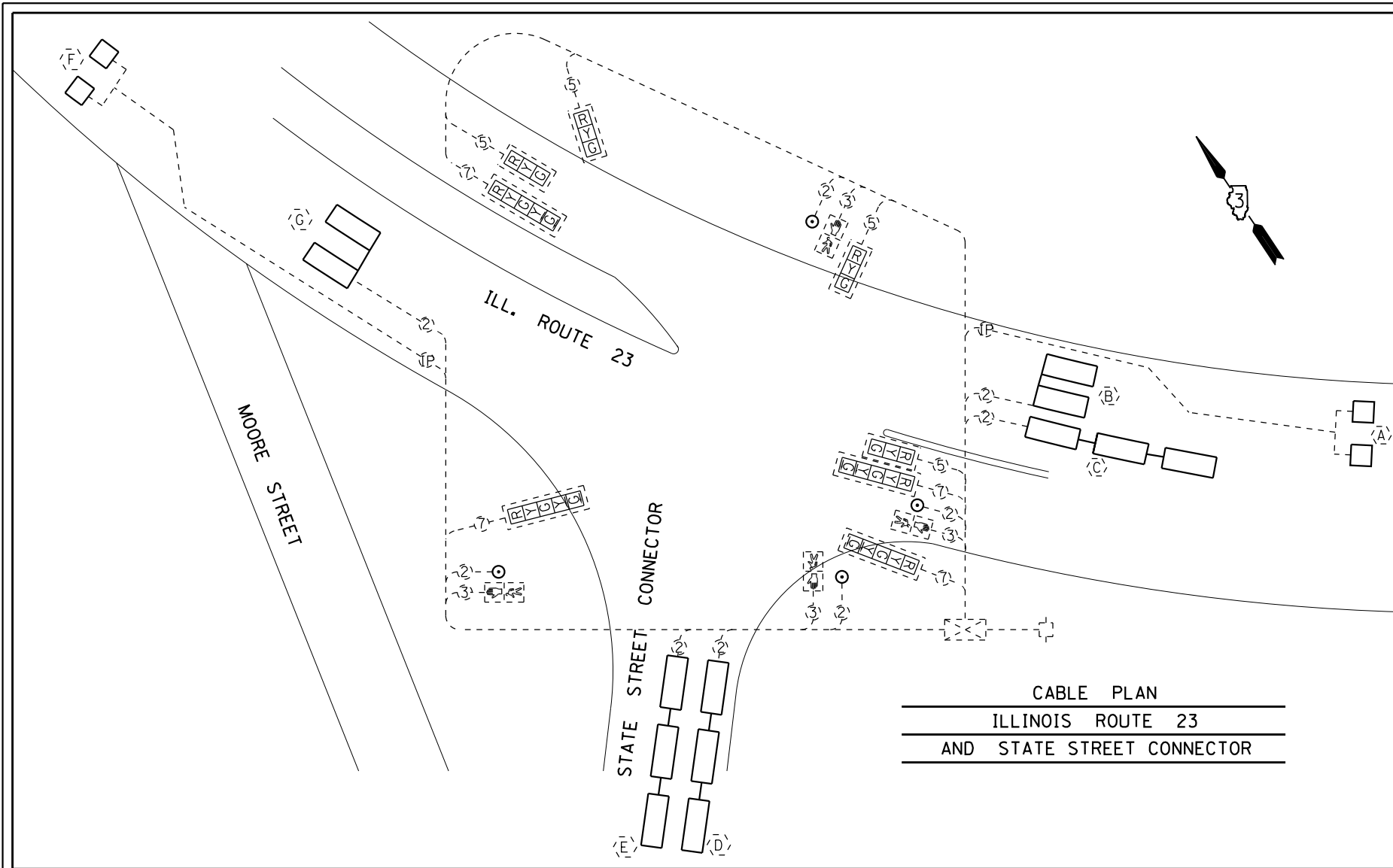


NAME OF INTERSECTION: ILL. 23 & MCKINLEY RD.
 REFERRING TO STANDARD 857001, THE VEHICULAR AND PEDESTRIAN PHASES USED ARE DESIGNATED BELOW.



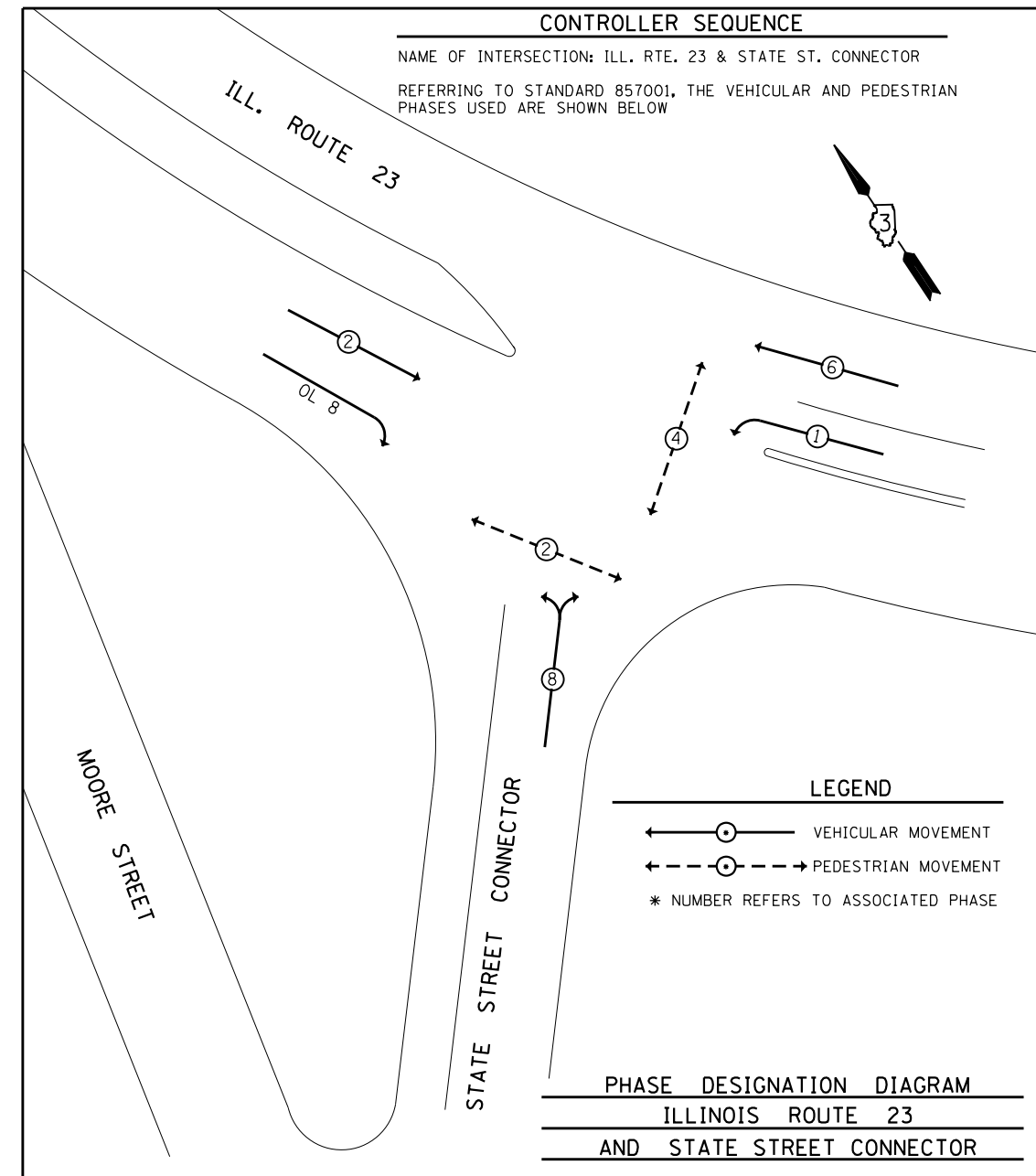
PHASE DESIGNATION DIAGRAM

SCHEDULE OF QUANTITIES		
DESCRIPTION	UNIT	QUANTITY
LOOP DETECTOR TY 1 (N 23)	FOOT	458
LOOP DETECTOR TY 1 (MCKINLEY RD LT)	FOOT	440
LOOP DETECTOR TY 1 (MCKINLEY RD RT)	FOOT	352
LOOP DETECTOR TY 1 (S 23)	FOOT	439
MODIFY EXISTING CONTROLLER CABINET	EACH	1



CABLE PLAN
ILLINOIS ROUTE 23
AND STATE STREET CONNECTOR

SCHEDULE OF QUANTITIES			
DESCRIPTION	UNIT	QUANTITY	
LOOP DETECTOR TY 1 (N 23)	FOOT	249	
LOOP DETECTOR TY 1 (STATE ST LT)	FOOT	392	
LOOP DETECTOR TY 1 (S 23)	FOOT	473	
MODIFY EXISTING CONTROLLER CABINET	EACH	1	



CONTROLLER SEQUENCE
 NAME OF INTERSECTION: ILL. RTE. 23 & STATE ST. CONNECTOR
 REFERRING TO STANDARD 857001, THE VEHICULAR AND PEDESTRIAN PHASES USED ARE SHOWN BELOW

LEGEND	
	VEHICULAR MOVEMENT
	PEDESTRIAN MOVEMENT
* NUMBER REFERS TO ASSOCIATED PHASE	

PHASE DESIGNATION DIAGRAM
ILLINOIS ROUTE 23
AND STATE STREET CONNECTOR

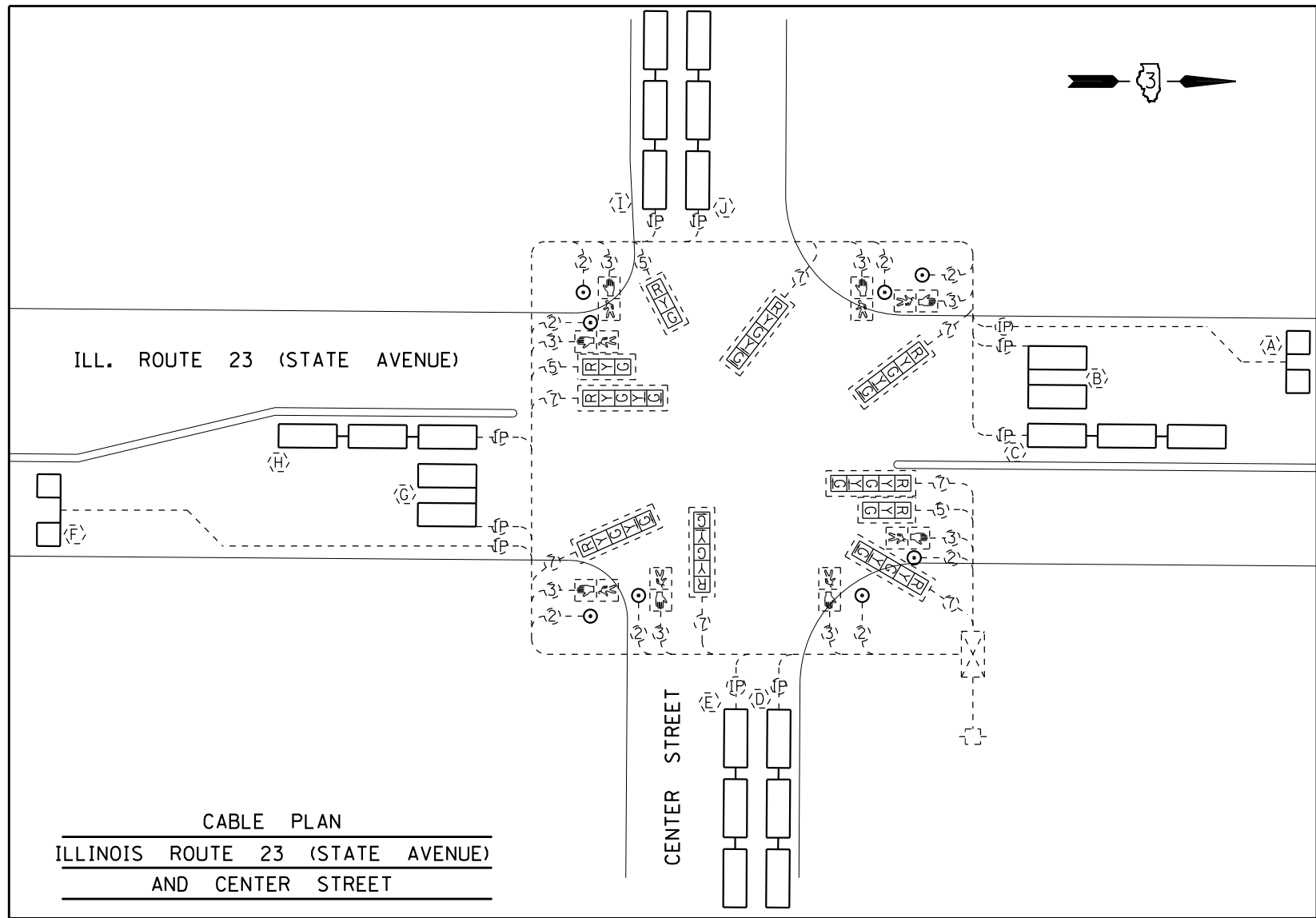
FILE NAME =	USER NAME = nugentaj	DESIGNED -	REVISED -
p:\IL\084EBIDINTEG\illinois.gov\PWIDOT\Documents\IDOT Offices\District 3\Projects\0366EDRAWING\0366E75-shr-TSdetails.dgn		REVISED -	REVISED -
Default	PLOT SCALE = 100.0000' / in.	CHECKED -	REVISED -
	PLOT DATE = 8/24/2018	DATE -	REVISED -

STATE OF ILLINOIS
DEPARTMENT OF TRANSPORTATION

CABLE PLAN
IL 23 & STATE STREET

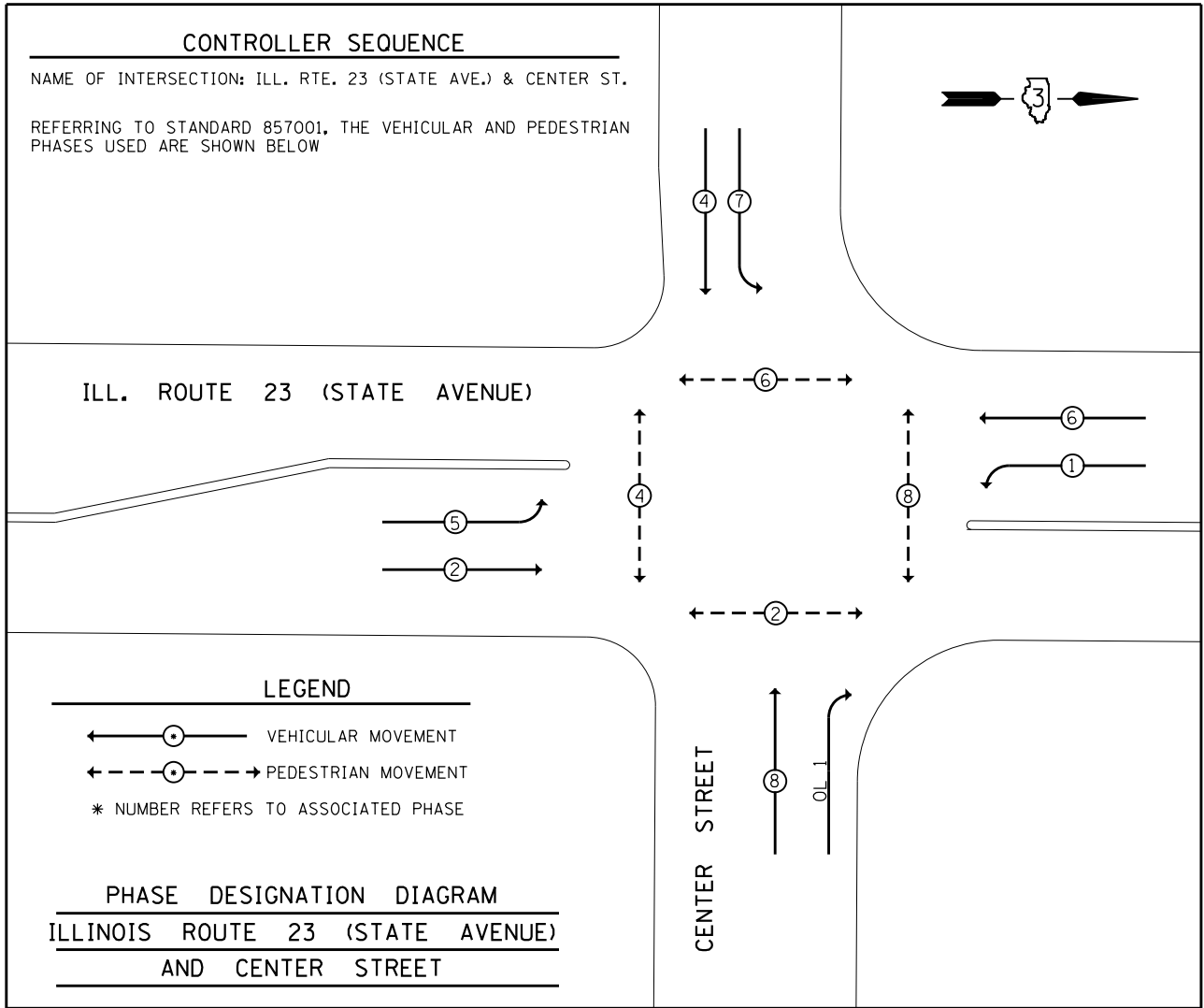
SCALE: NTS SHEET 4 OF 8 SHEETS STA. TO STA.

F.A.P. RTE.	SECTION	COUNTY	TOTAL SHEETS	SHEET NO.
68868A	1,12(42,46,49,51,61CS)3JRS-1	LASALLE	152	138
CONTRACT NO. 66E75			ILLINOIS FED. AID PROJECT	



CABLE PLAN
ILLINOIS ROUTE 23 (STATE AVENUE)
AND CENTER STREET

SCHEDULE OF QUANTITIES		
DESCRIPTION	UNIT	QUANTITY
LOOP DETECTOR TY 1 (N 23)	FOOT	491
LOOP DETECTOR TY 1 (CENTER ST LT)	FOOT	342
LOOP DETECTOR TY 1 (CENTER ST RT)	FOOT	350
LOOP DETECTOR TY 1 (S 23)	FOOT	449
MODIFY EXISTING CONTROLLER CABINET	EACH	1



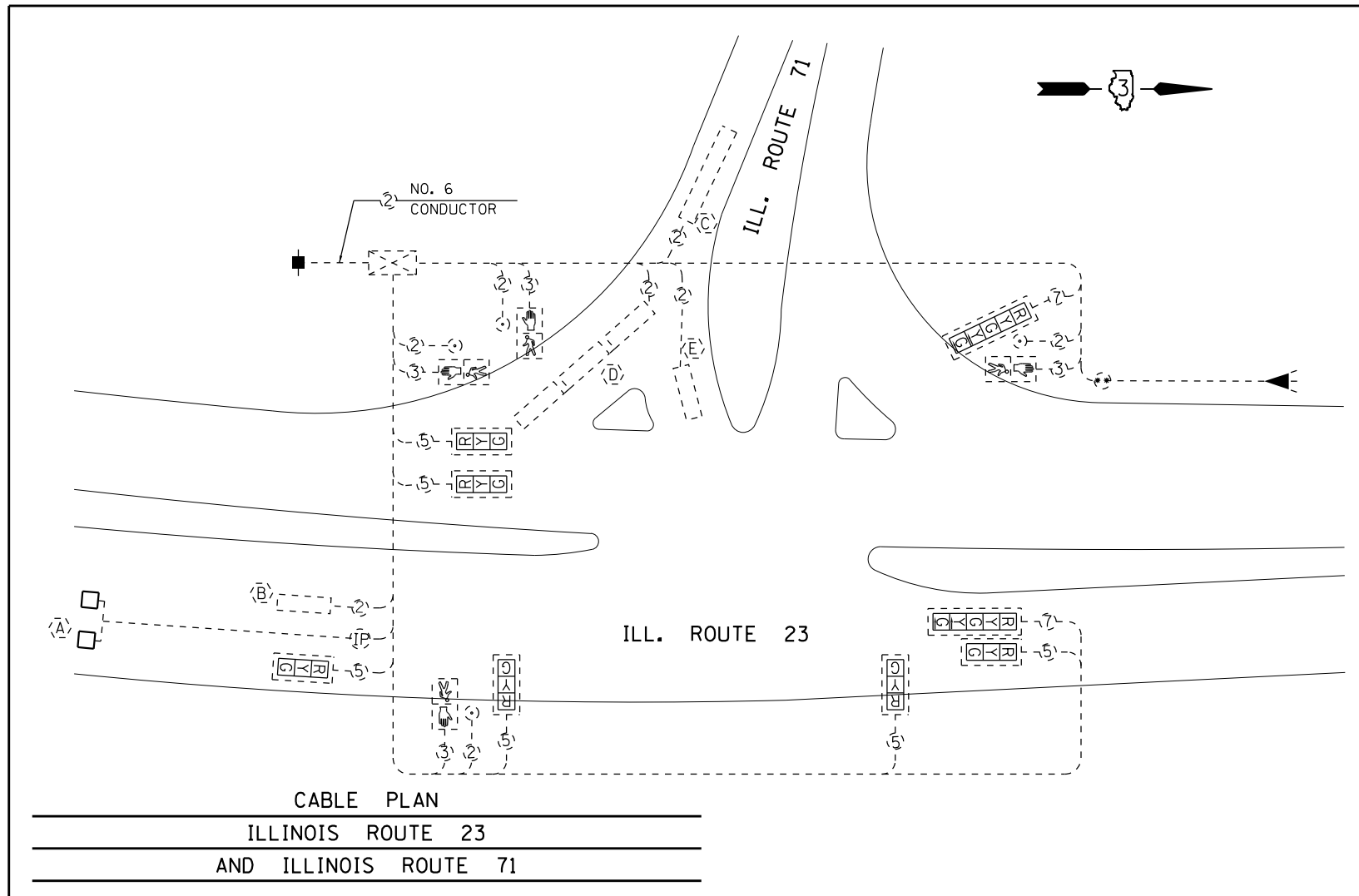
FILE NAME =	USER NAME = nugentaj	DESIGNED -	REVISED -
pw:\IL\084EBIDINTEG\illinois.gov\PIWIDOT\Documents\DOT Offices\District 3\Projects\036666\DRAWING\036666-75-shr-TSdetails.dgn		REVISED -	REVISED -
Default	PLOT SCALE = 100.0000' / in.	CHECKED -	REVISED -
	PLOT DATE = 8/24/2018	DATE -	REVISED -

STATE OF ILLINOIS
DEPARTMENT OF TRANSPORTATION

CABLE PLAN
IL 23 & CENTER STREET

SCALE: NTS SHEET 5 OF 8 SHEETS STA. TO STA.

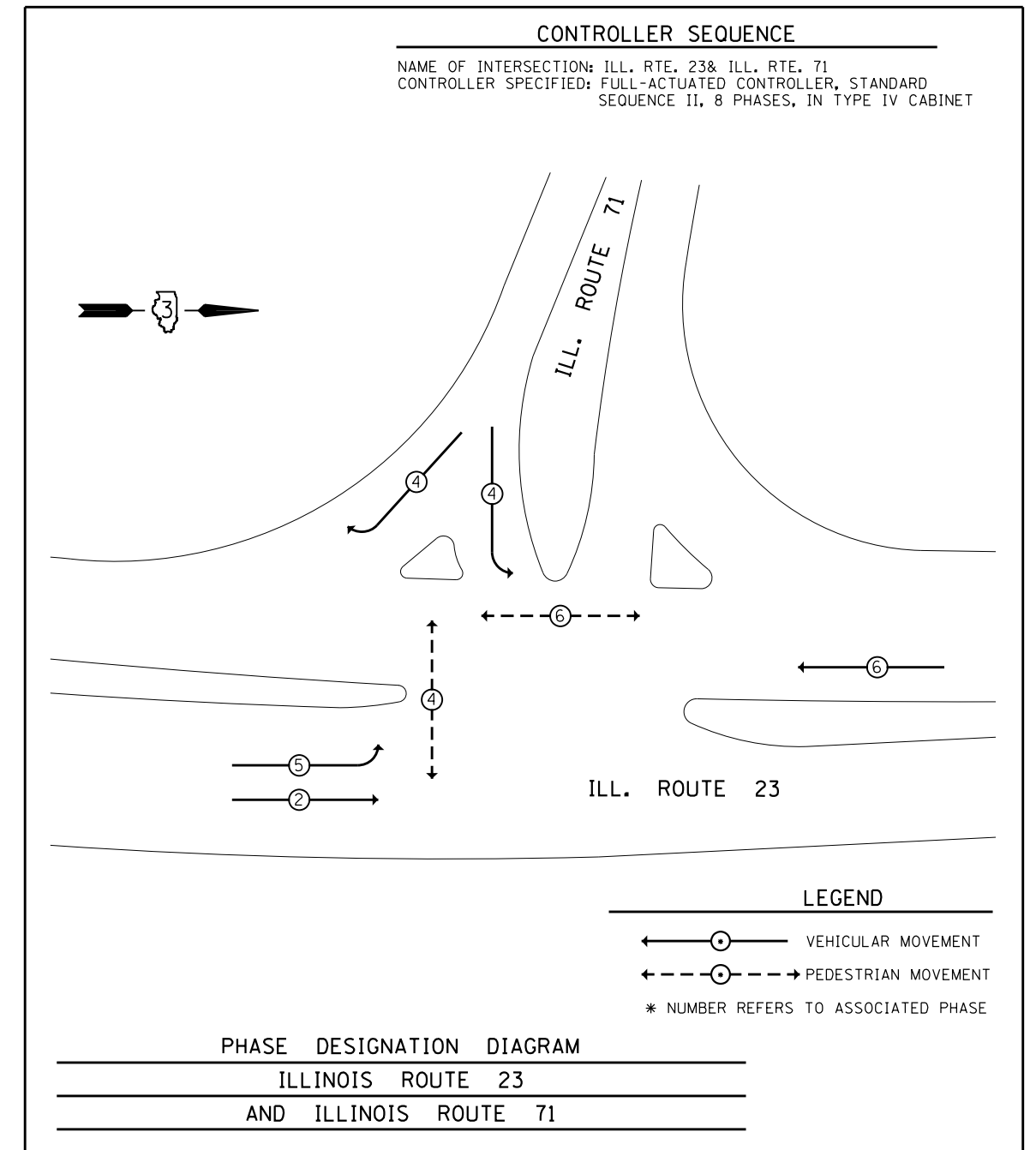
F.A.P. RTE.	SECTION	COUNTY	TOTAL SHEETS	SHEET NO.
68&68A	1,1Z(42,46,49,51,61CS)3JRS-1	LASALLE	152	139
ILLINOIS FED. AID PROJECT			CONTRACT NO. 66E75	



CABLE PLAN

ILLINOIS ROUTE 23
AND ILLINOIS ROUTE 71

SCHEDULE OF QUANTITIES			
DESCRIPTION	UNIT	QUANTITY	
LOOP DETECTOR TY 1 (S 23) ADVANCE LOOPS	FOOT	66	
MODIFY EXISTING CONTROLLER CABINET	EACH	1	



CONTROLLER SEQUENCE

NAME OF INTERSECTION: ILL. RTE. 23& ILL. RTE. 71
CONTROLLER SPECIFIED: FULL-ACTUATED CONTROLLER, STANDARD SEQUENCE II, 8 PHASES, IN TYPE IV CABINET

LEGEND

- ← ○ → VEHICULAR MOVEMENT
- ← - - ○ - - → PEDESTRIAN MOVEMENT
- * NUMBER REFERS TO ASSOCIATED PHASE

PHASE DESIGNATION DIAGRAM

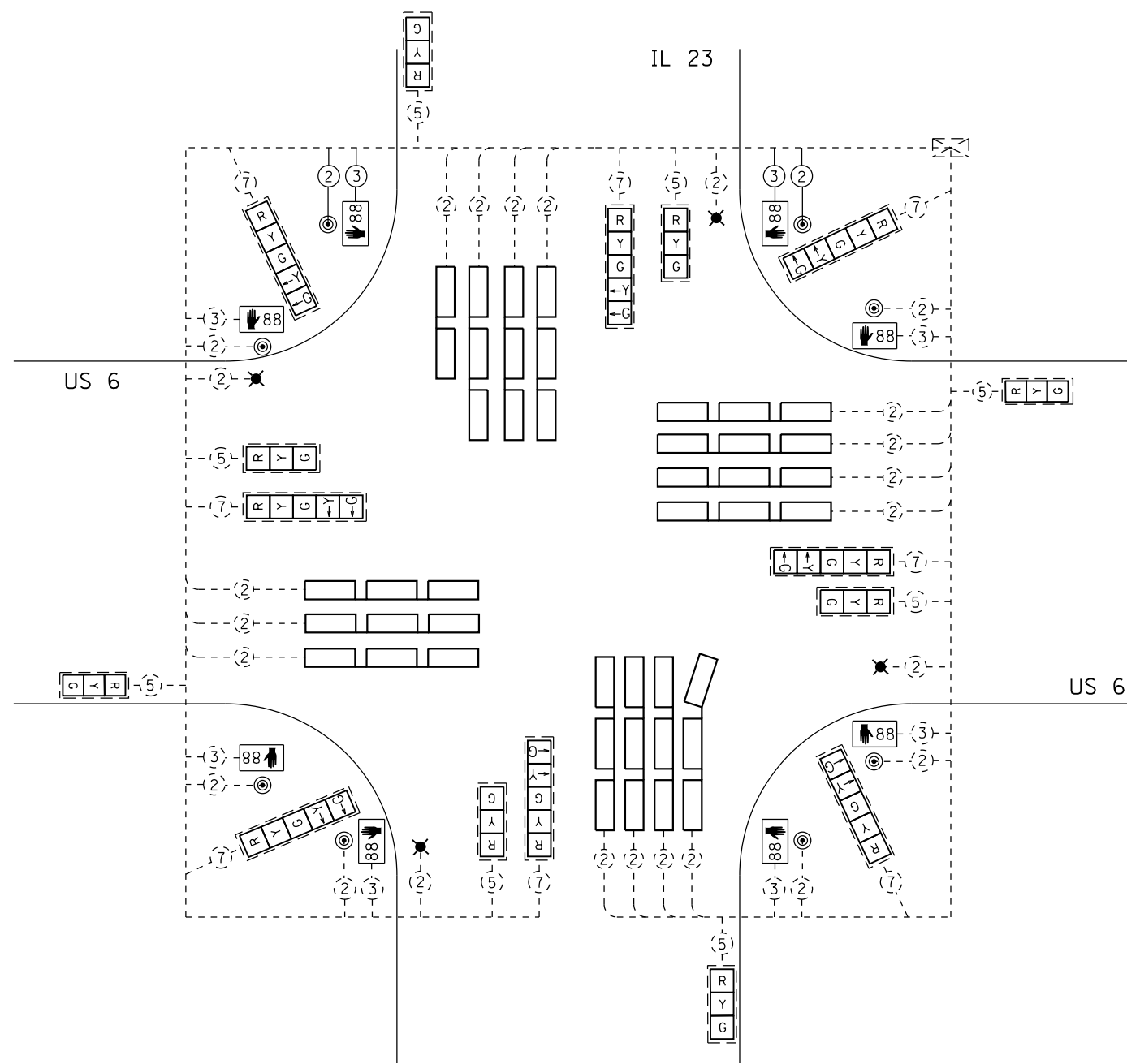
ILLINOIS ROUTE 23
AND ILLINOIS ROUTE 71

FILE NAME =	USER NAME = nugentaj	DESIGNED -	REVISED -
pw:\IL\084EBIDINTEG.illinois.gov\PIDOT\Documents\IDOT Offices\District 3\Projects\0366EDRAWING\B366E75-shr-TSdetails.dgn		REVISED -	
Default	PLOT SCALE = 100.0000' / in.	CHECKED -	REVISED -
	PLOT DATE = 8/24/2018	DATE -	REVISED -

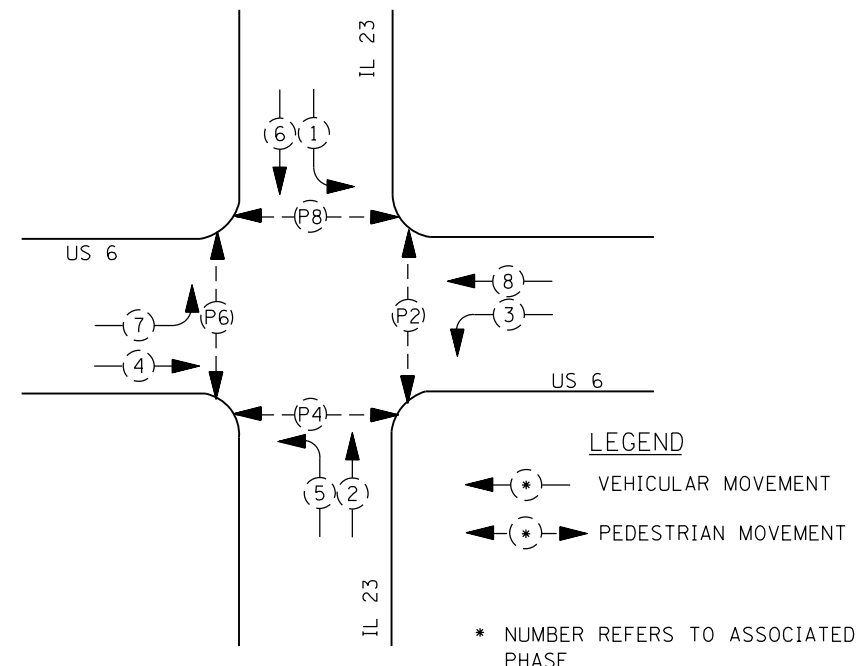
STATE OF ILLINOIS
DEPARTMENT OF TRANSPORTATION

CABLE PLAN			
IL 23 & IL 71			
SCALE: NTS	SHEET 6	OF 8 SHEETS	STA. TO STA.

F.A.P. RTE.	SECTION	COUNTY	TOTAL SHEETS	SHEET NO.
68868A	1,12(42,46,49,51,61CS)3JRS-1	LASALLE	152	140
			CONTRACT NO. 66E75	
ILLINOIS FED. AID PROJECT				



**IL 23
PROPOSED CABLE PLAN**
NOT TO SCALE



PHASE DESIGNATION DIAGRAM

SCHEDULE OF QUANTITIES		
DESCRIPTION	UNIT	QUANTITY
LOOP DETECTOR TY 1 (N 23)	FOOT	743
LOOP DETECTOR TY 1 (US 6 LT)	FOOT	567
LOOP DETECTOR TY 1 (S 23)	FOOT	807
LOOP DETECTOR TY 1 (US 6 RT)	FOOT	742
INDUCTIVE LOOP DETECTOR	EACH	2
ELECTRIC CABLE IN CONDUIT, LEAD IN, NO. 14 1PAIR	FOOT	100
MODIFY EXISTING CONTROLLER CABINET	EACH	1

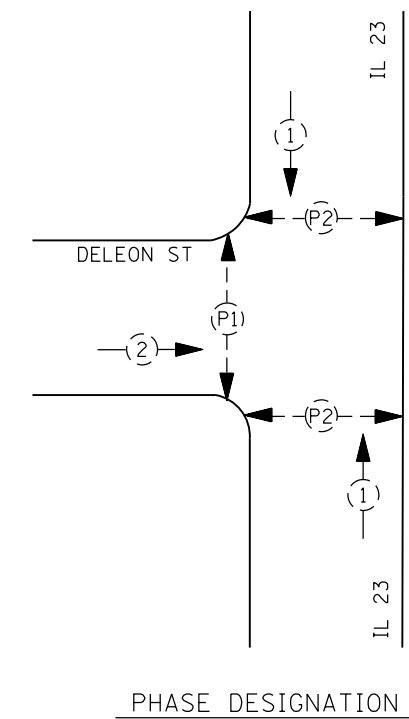
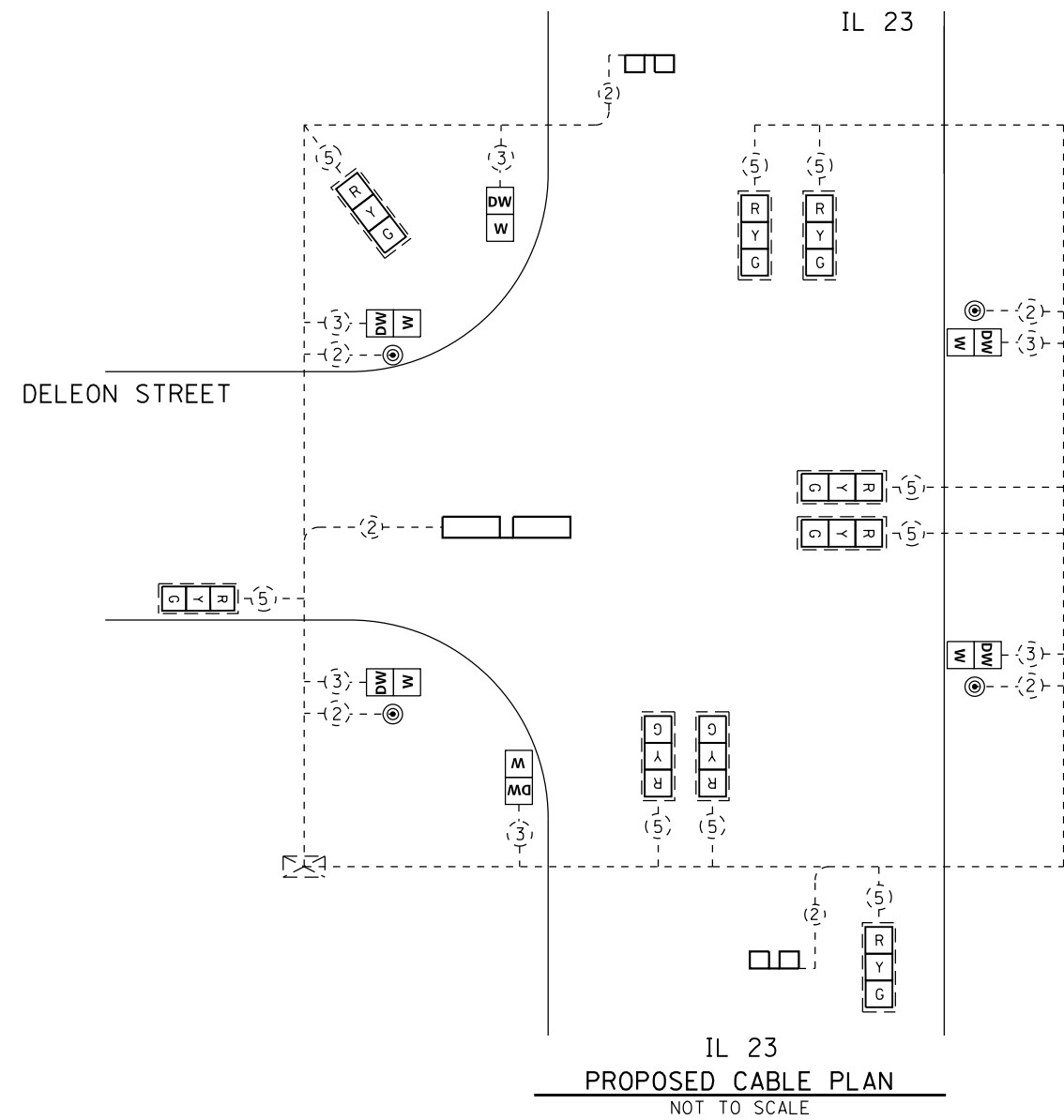
FILE NAME =	USER NAME = nugentaj	DESIGNED -	REVISED -
pw:\IL\084EBIDINTEG\illinois.gov\PWIDOT\Documents\DOT Offices\District 3\Projects\0366EDRAWING\0366E75-shr-TSdetails.dgn		REVISED -	REVISED -
Default	PLOT SCALE = 100.0000' / in.	CHECKED -	REVISED -
	PLOT DATE = 8/24/2018	DATE -	REVISED -

**STATE OF ILLINOIS
DEPARTMENT OF TRANSPORTATION**

**CABLE PLAN
IL 23 & US 6**

SCALE: NTS SHEET 7 OF 8 SHEETS STA. TO STA.

F.A.P. RTE.	SECTION	COUNTY	TOTAL SHEETS	SHEET NO.
68868A	1,1Z(42,46,49,51,61CS)3JRS-1	LASALLE	152	141
CONTRACT NO. 66E75			ILLINOIS FED. AID PROJECT	



LEGEND

← (*) → VEHICULAR MOVEMENT

← (*) → PEDESTRIAN MOVEMENT

* NUMBER REFERS TO ASSOCIATED PHASE

PHASE DESIGNATION DIAGRAM

SCHEDULE OF QUANTITIES		
DESCRIPTION	UNIT	QUANTITY
LOOP DETECTOR TY 1 (N 23)	FOOT	66
LOOP DETECTOR TY 1 (DELEON ST LT)	FOOT	86
LOOP DETECTOR TY 1 (S 23)	FOOT	66
INDUCTIVE LOOP DETECTOR	EACH	1
MODIFY EXISTING CONTROLLER CABINET	EACH	1

CITY OF OTTAWA

NE 1/4 OF SECTION 14, T. 33 N., R. 3 E., 3RD. P.M.



SE 1/4 OF SECTION 14, T. 33 N., R. 3 E., 3RD. P.M.

PARCEL NO. 3YT0002

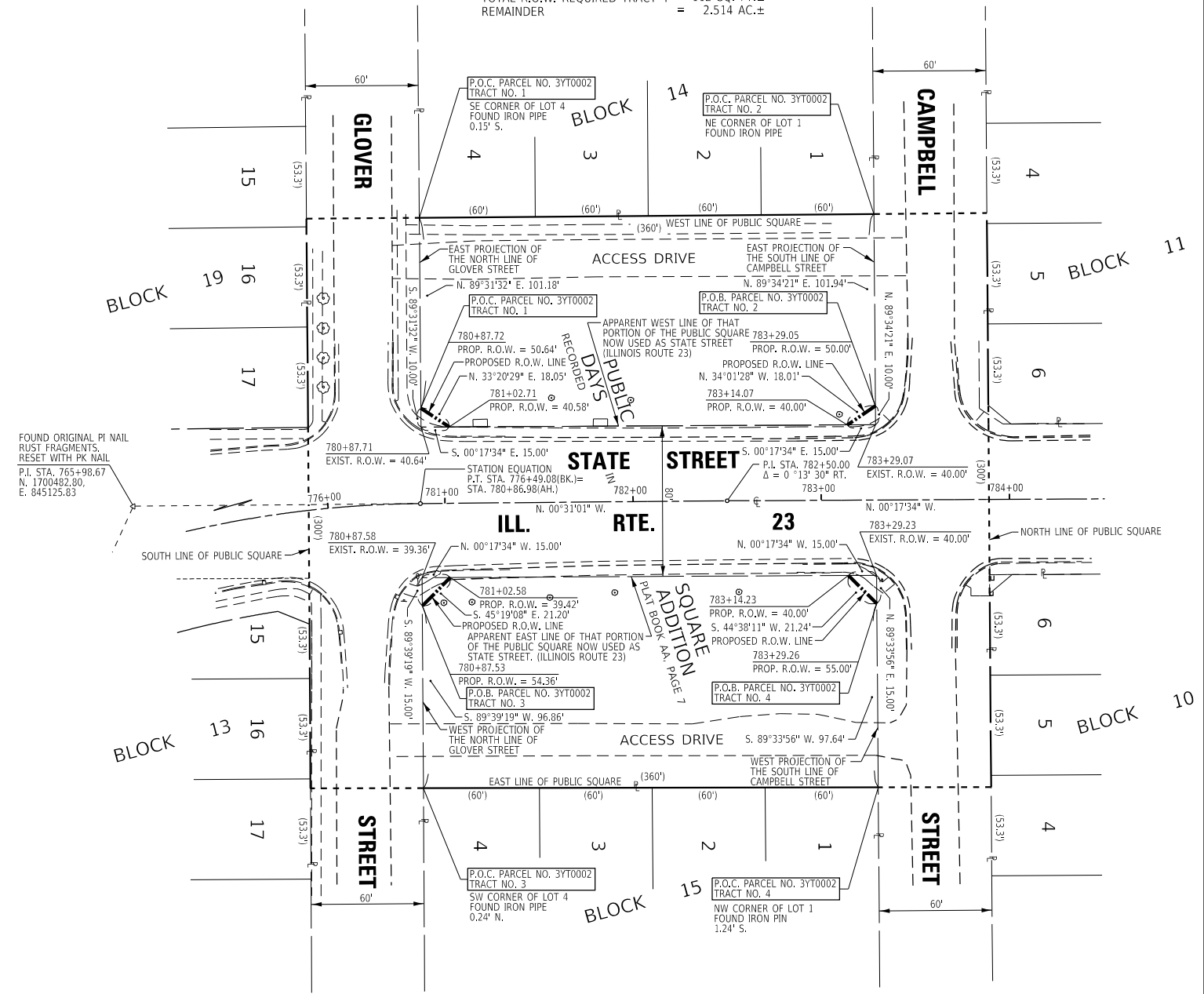
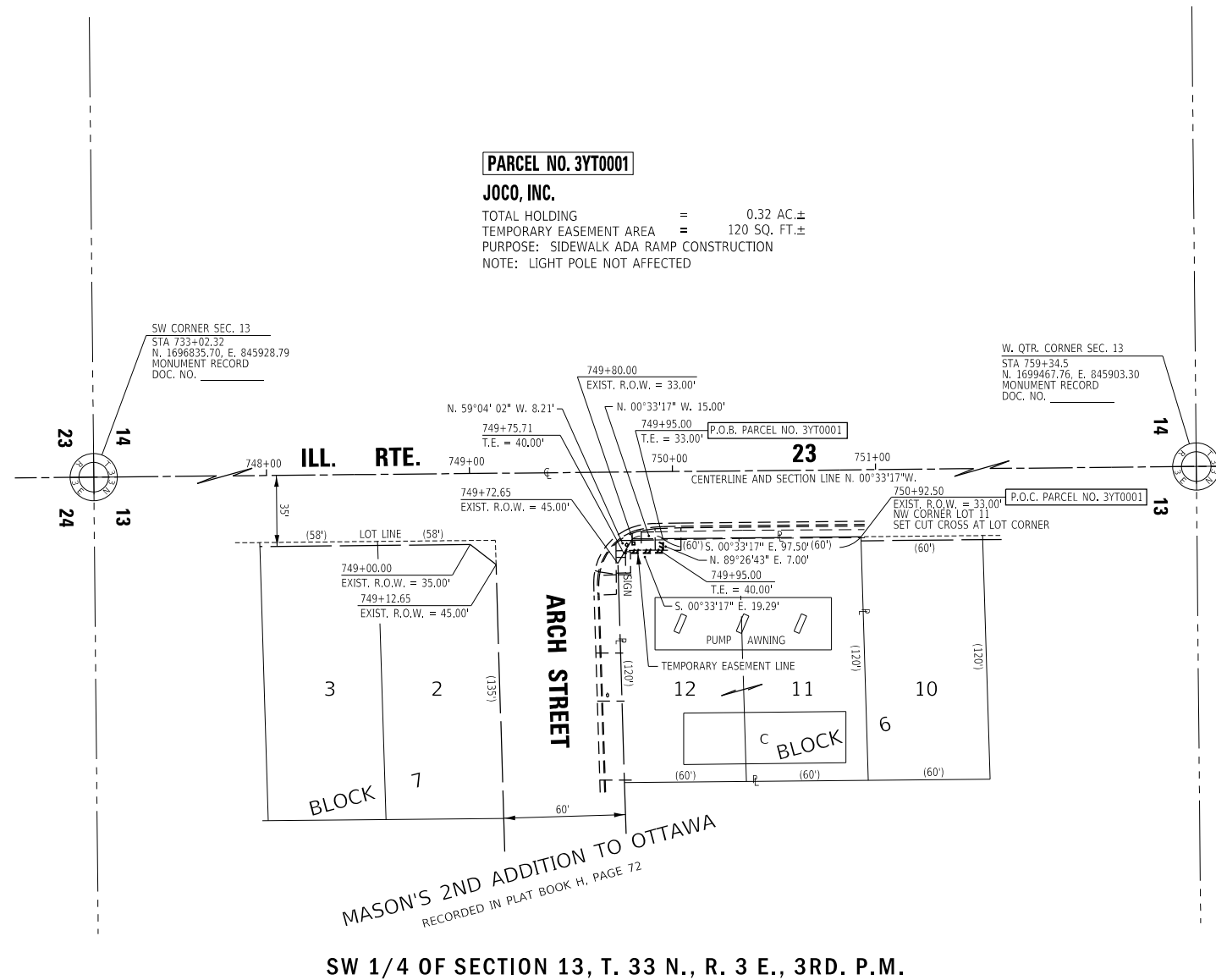
CITY OF OTTAWA

TOTAL HOLDING = 2.523 AC.± (IN PUBLIC SQUARE)
 TOTAL R.O.W. REQUIRED TRACT 1 = 75 SQ. FT.±
 TOTAL R.O.W. REQUIRED TRACT 2 = 75 SQ. FT.±
 TOTAL R.O.W. REQUIRED TRACT 3 = 112 SQ. FT.±
 TOTAL R.O.W. REQUIRED TRACT 4 = 112 SQ. FT.±
 REMAINDER = 2.514 AC.±

PARCEL NO. 3YT0001

JOCO, INC.

TOTAL HOLDING = 0.32 AC.±
 TEMPORARY EASEMENT AREA = 120 SQ. FT.±
 PURPOSE: SIDEWALK ADA RAMP CONSTRUCTION
 NOTE: LIGHT POLE NOT AFFECTED



NE 1/4 OF SECTION 14, T. 33 N., R. 3 E., 3RD. P.M.

SURVEYOR'S CERTIFICATE

I, GERRY L. WOLTERING, CERTIFY THAT I AM A PROFESSIONAL LAND SURVEYOR OF THE STATE OF ILLINOIS, AND THAT TO THE BEST OF MY KNOWLEDGE AND BELIEF, THE PLAT DRAWN HEREON IS A TRUE AND CORRECT REPRESENTATION OF A SURVEY DONE BY ME FOR THE STATE OF ILLINOIS DEPARTMENT OF TRANSPORTATION, AND THAT THE SURVEY IS TRUE AND COMPLETE AS SHOWN, AND THAT ALL MONUMENTS ARE OF THE CHARACTER AND OCCUPY THE POSITION SHOWN THEREON, AND ARE SUFFICIENT TO ENABLE THE SURVEY TO BE RETRACED. THIS PROFESSIONAL SERVICE CONFORMS TO THE CURRENT ILLINOIS MINIMUM STANDARDS FOR A BOUNDARY SURVEY AS APPLIED TO THE PREPARATION OF RIGHT OF WAY PLANS.



DATED: _____
 GERRY L. WOLTERING
 ILLINOIS PROFESSIONAL LAND SURVEYOR NO. 35-3491
 LICENSE RENEWAL DATE 11-30-2018

NOTE: GRID BEARINGS AND DISTANCES SHOWN HEREON ARE REFERENCED TO THE ILLINOIS STATE PLANE COORDINATE SYSTEM, EAST ZONE (NAD 83, 2011 ADJ.). ALL AREAS ARE BASED ON GROUND DISTANCES. GRID TO GROUND COMBINED FACTOR = 1.0000248. TOTAL HOLDING TAKEN FROM ASSESSOR'S OFFICE.

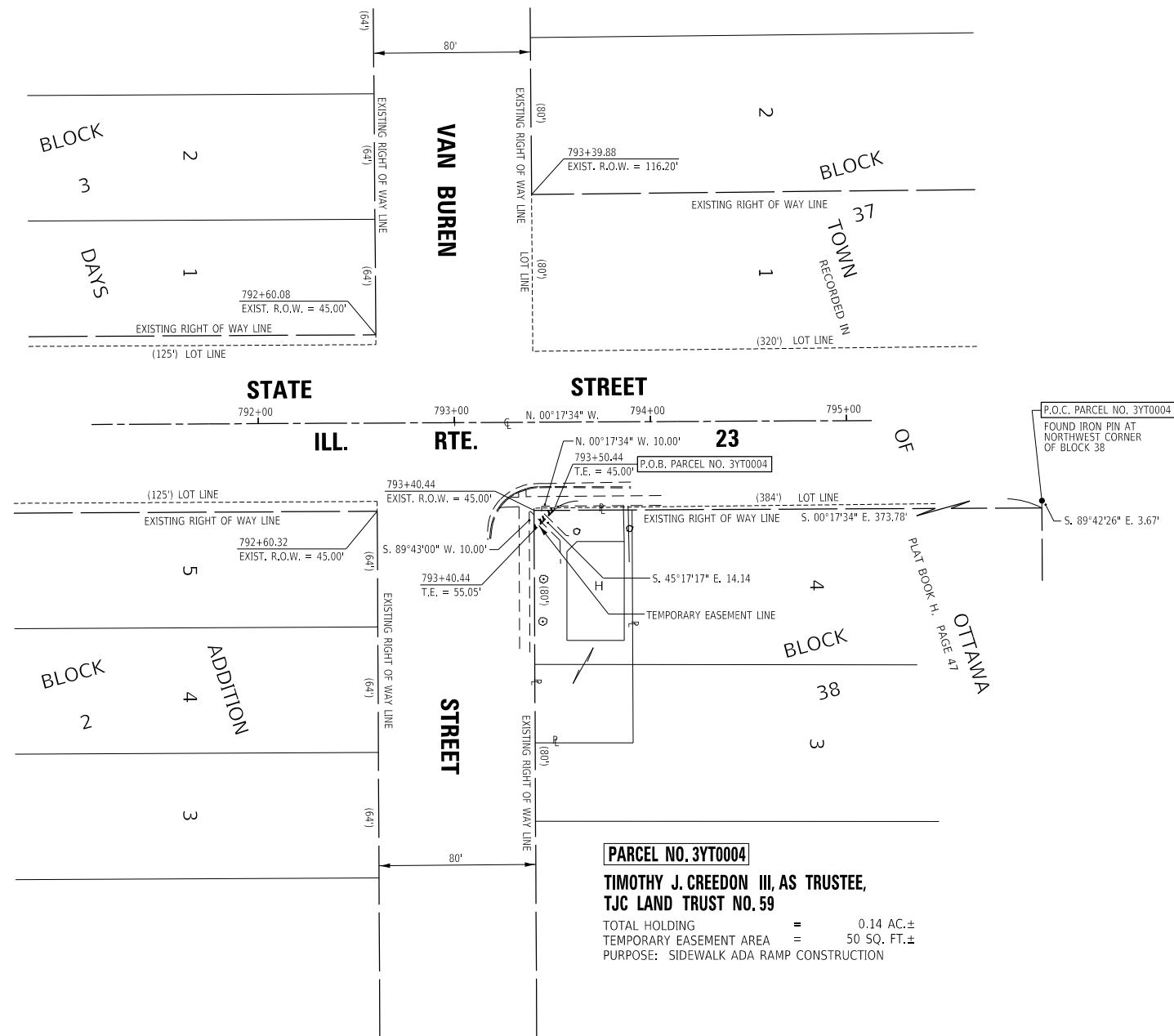
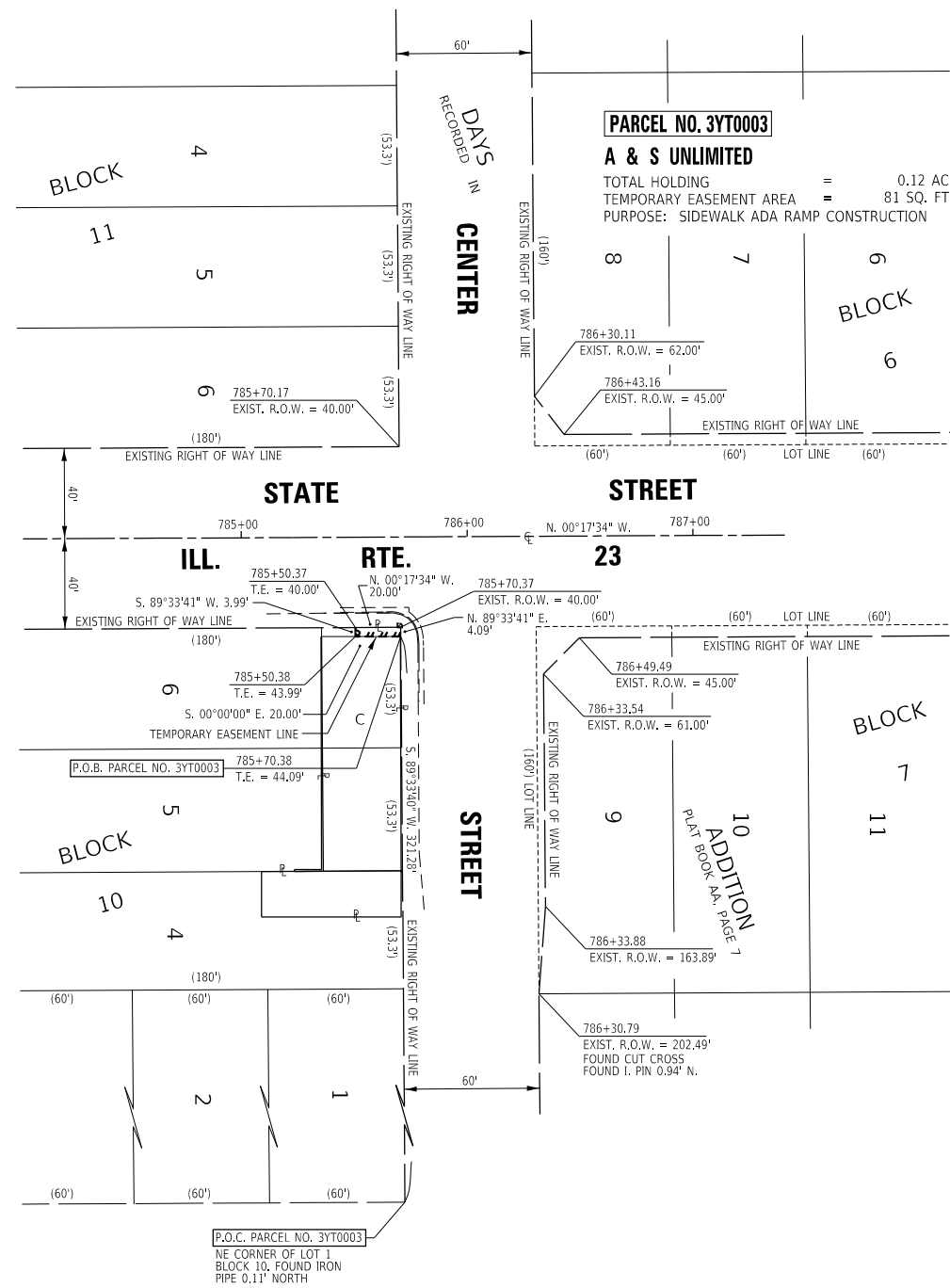


MODEL: Default
 FILE: \\hulb08\BID\NETC\Illinois\gov\p\WIDOT\Documents\DOT Office\Illinois\3\proj\sect13\66E75\sect13\ROW.dwg

USER NAME = nugentaj	DESIGNED -	REVISED -	STATE OF ILLINOIS DEPARTMENT OF TRANSPORTATION	RIGHT OF WAY PLANS		F.A.P. RTE. 68668A	SECTION [1]12(42.46,49.51,61CS)3]RS-1	COUNTY LASALLE	TOTAL SHEETS 152	SHEET NO. 143	
PLOT SCALE = 80.0000' / in.	DRAWN - GW	REVISED -		PROJECT	JOB NO. R93-001-18	CONTRACT NO. 66E75					
PLOT DATE = 8/24/2018	CHECKED -	REVISED -		SCALE: 1"=40'	SHEET 1 OF 3 SHEETS	STA. TO STA.	FED. ROAD DIST. NO.	ILLINOIS	FED. AID PROJECT		
	DATE -	REVISED -									

CITY OF OTTAWA

NE 1/4 OF SECTION 14, T. 33 N., R. 3 E., 3RD. P.M.



SURVEYOR'S CERTIFICATE

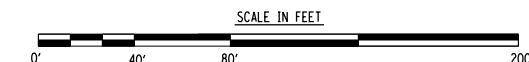
I, GERRY L. WOLTERING, CERTIFY THAT I AM A PROFESSIONAL LAND SURVEYOR OF THE STATE OF ILLINOIS, AND THAT TO THE BEST OF MY KNOWLEDGE AND BELIEF, THE PLAT DRAWN HEREON IS A TRUE AND CORRECT REPRESENTATION OF A SURVEY DONE BY ME FOR THE STATE OF ILLINOIS DEPARTMENT OF TRANSPORTATION, AND THAT THE SURVEY IS TRUE AND COMPLETE AS SHOWN, AND THAT ALL MONUMENTS ARE OF THE CHARACTER AND OCCUPY THE POSITION SHOWN THEREON, AND ARE SUFFICIENT TO ENABLE THE SURVEY TO BE RETRACED. THIS PROFESSIONAL SERVICE CONFORMS TO THE CURRENT ILLINOIS MINIMUM STANDARDS FOR A BOUNDARY SURVEY AS APPLIED TO THE PREPARATION OF RIGHT OF WAY PLANS.

DATED, _____

GERRY L. WOLTERING
ILLINOIS PROFESSIONAL LAND SURVEYOR NO. 35-3491
LICENSE RENEWAL DATE 11-30-2018



NOTE: GRID BEARINGS AND DISTANCES SHOWN HEREON ARE REFERENCED TO THE ILLINOIS STATE PLANE COORDINATE SYSTEM, EAST ZONE (NAD 83, 2011 ADJ.). ALL AREAS ARE BASED ON GROUND DISTANCES. GRID TO GROUND COMBINED FACTOR = 1.0000248. TOTAL HOLDING TAKEN FROM ASSESSOR'S OFFICE.



STATE OF ILLINOIS
DEPARTMENT OF TRANSPORTATION

RIGHT OF WAY PLANS

PROJECT: _____ JOB NO. R93-001-18
SCALE: 1"=40' SHEET 2 OF 3 SHEETS STA. _____ TO STA. _____

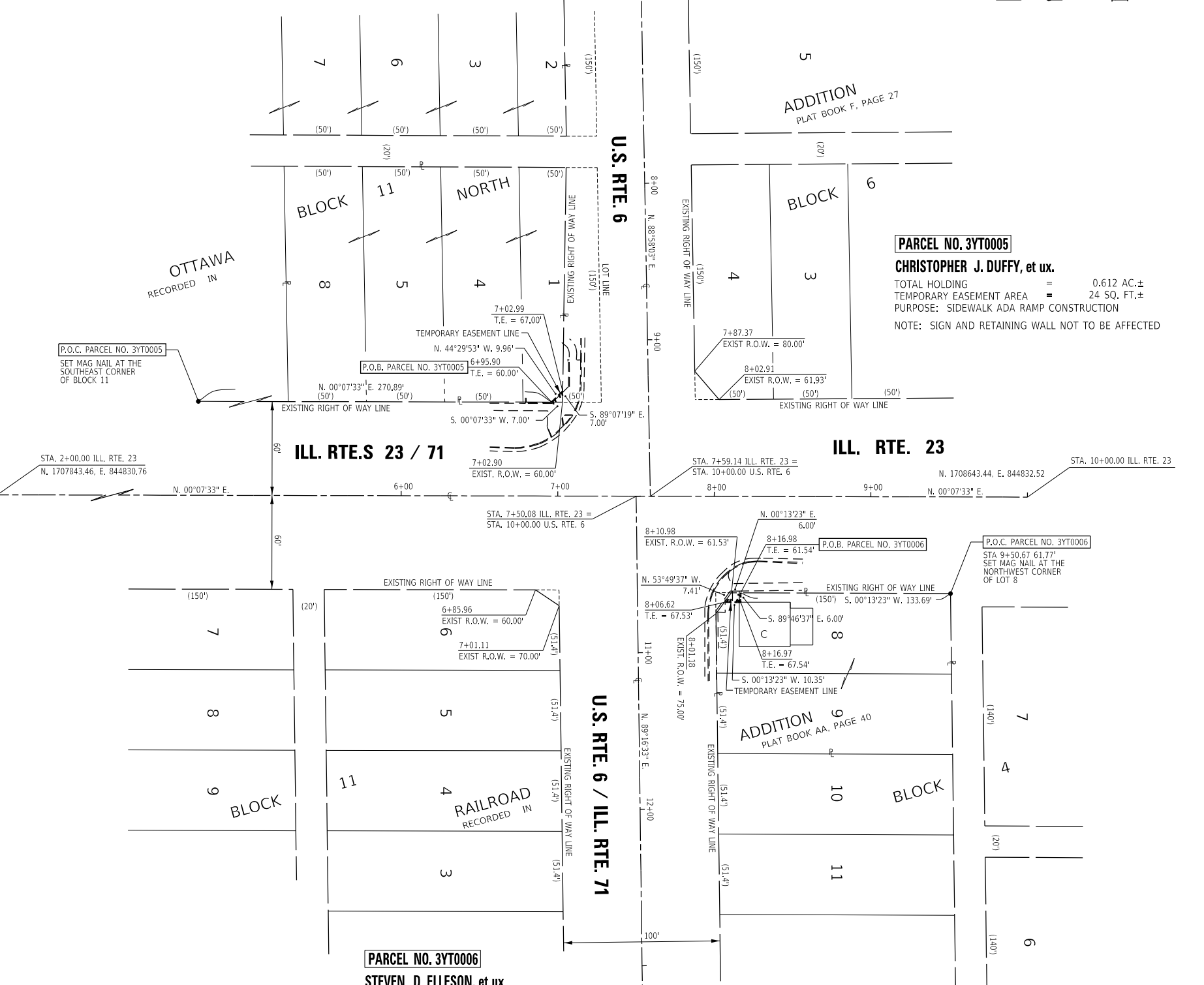
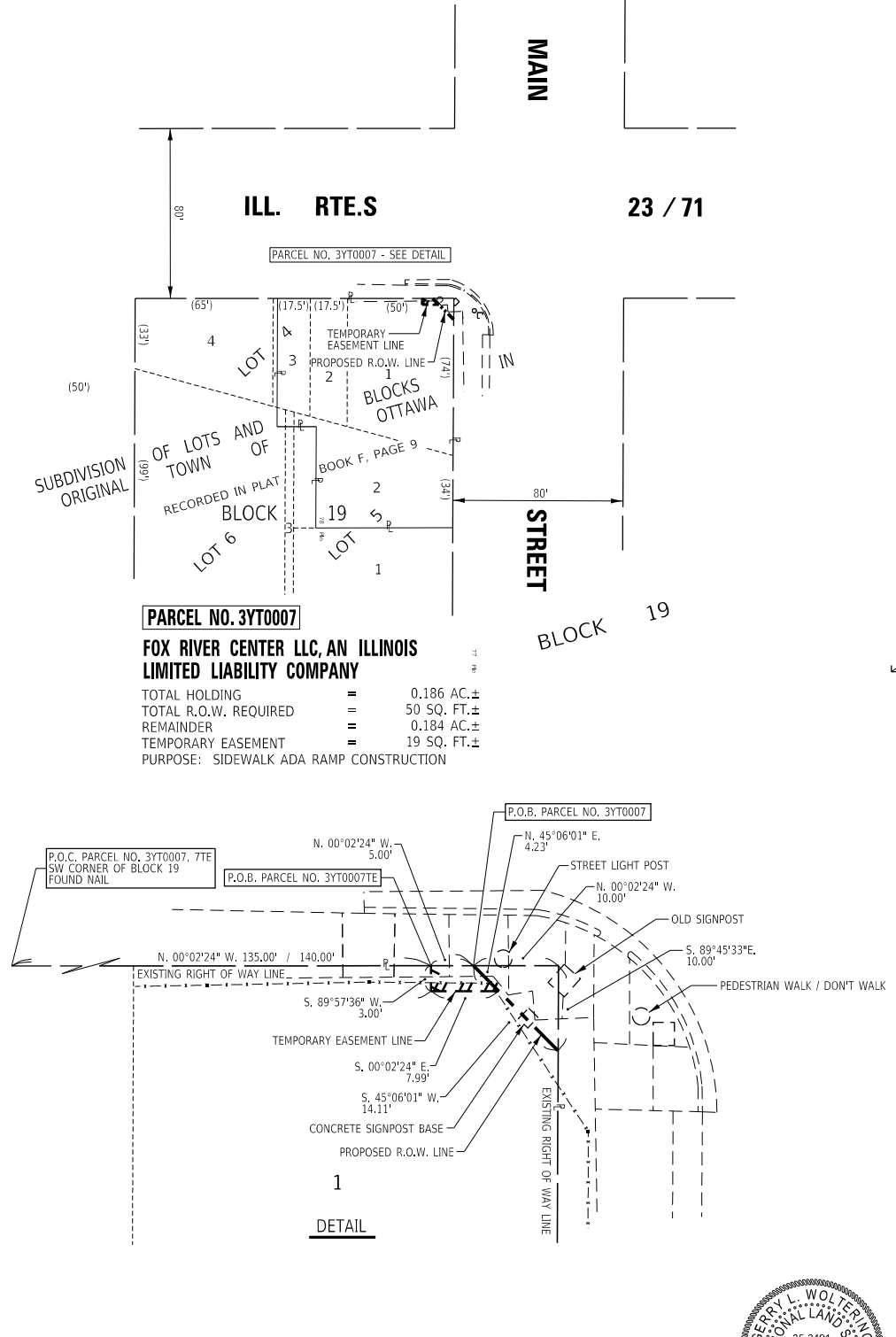
F.A.P. RTE.	SECTION	COUNTY	TOTAL SHEETS	SHEET NO.
68668A	[1.12[42,46,49,51,61CS]3]RS-1	LASALLE	152	144
CONTRACT NO. 66E75				
FED. ROAD DIST. NO.	ILLINOIS	FED. AID PROJECT		

MODEL: Default FILE: \\nas01\proj\1108\BIBED\NITEC\Illinois\proj\RIDDOT\Documents\RIDOT_Offices\District 3\proj\cs\10366E75\CADD\DATA\0366E75-5-2018.dwg

CITY OF OTTAWA

SE 1/4 OF SECTION 11, T. 33 N., R. 3 E., 3RD. P.M.

SE 1/4 OF SECTION 2, T. 33 N., R. 3 E., 3RD. P.M.



SURVEYOR'S CERTIFICATE

I, GERRY L. WOLTERING, CERTIFY THAT I AM A PROFESSIONAL LAND SURVEYOR OF THE STATE OF ILLINOIS, AND THAT, TO THE BEST OF MY KNOWLEDGE AND BELIEF, THE PLAT DRAWN HEREON IS A TRUE AND CORRECT REPRESENTATION OF A SURVEY DONE BY ME FOR THE STATE OF ILLINOIS DEPARTMENT OF TRANSPORTATION, AND THAT THE SURVEY IS TRUE AND COMPLETE AS SHOWN, AND THAT ALL MONUMENTS ARE OF THE CHARACTER AND OCCUPY THE POSITION SHOWN THEREON, AND ARE SUFFICIENT TO ENABLE THE SURVEY TO BE RETRACED. THIS PROFESSIONAL SERVICE CONFORMS TO THE CURRENT ILLINOIS MINIMUM STANDARDS FOR A BOUNDARY SURVEY AS APPLIED TO THE PREPARATION OF RIGHT OF WAY PLANS.

DATED: _____

GERRY L. WOLTERING
ILLINOIS PROFESSIONAL LAND SURVEYOR NO. 35-3491
LICENSE RENEWAL DATE 11-30-2018



STEVEN D. ELLESON, et ux.
TOTAL HOLDING = 0.35 AC.±
TEMPORARY EASEMENT AREA = 49 SQ. FT.±
PURPOSE: SIDEWALK ADA RAMP CONSTRUCTION

FOX RIVER CENTER LLC, AN ILLINOIS LIMITED LIABILITY COMPANY
TOTAL HOLDING = 0.186 AC.±
TOTAL R.O.W. REQUIRED = 50 SQ. FT.±
REMAINDER = 0.184 AC.±
TEMPORARY EASEMENT = 19 SQ. FT.±
PURPOSE: SIDEWALK ADA RAMP CONSTRUCTION

CHRISTOPHER J. DUFFY, et ux.
TOTAL HOLDING = 0.612 AC.±
TEMPORARY EASEMENT AREA = 24 SQ. FT.±
PURPOSE: SIDEWALK ADA RAMP CONSTRUCTION
NOTE: SIGN AND RETAINING WALL NOT TO BE AFFECTED

NOTE: GRID BEARINGS AND DISTANCES SHOWN HEREON ARE REFERENCED TO THE ILLINOIS STATE PLANE COORDINATE SYSTEM, EAST ZONE (NAD 83, 2011 ADJ.). ALL AREAS ARE BASED ON GROUND DISTANCES. GRID TO GROUND COMBINED FACTOR = 1.0000217. PARCELS 5, 7 TOTAL HOLDINGS BASED ON RECORD DIMENSIONS. PARCEL 6 TOTAL HOLDING TAKEN FROM ASSESSOR'S OFFICE.

SCALE IN FEET: 0' 40' 80' 200'

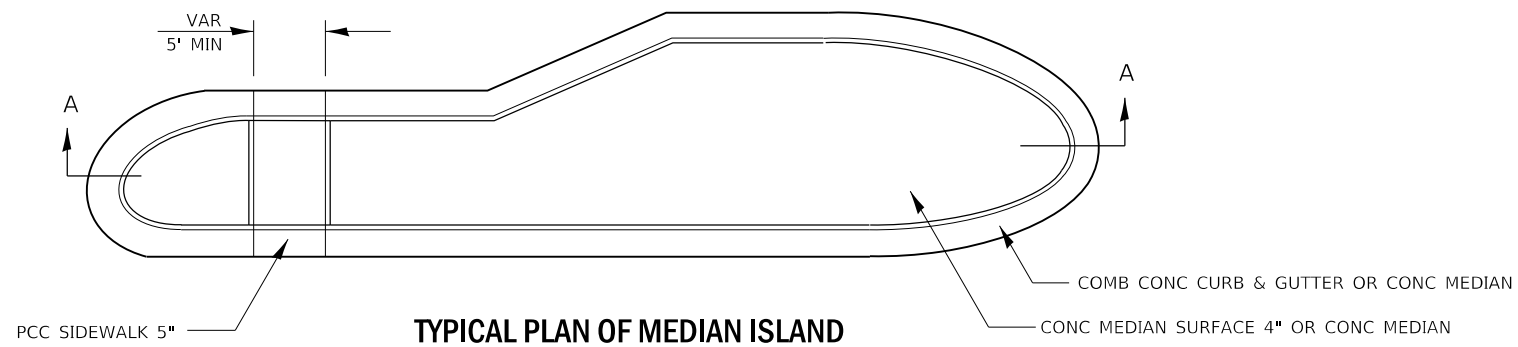
MODEL: Default
FILE NAME: P:\01108\8E\ED\1108\001\Drawings\DWG\01108\036675\CADD\DATA\036675-SH-R01.DWG

USER NAME = jeanij	DESIGNED -	REVISED - 8-17-18 ADDED PARCEL 7
DRAWN - GW	REVISED - 8-21-18 REVISED PLAT RECORDING	
PLOT SCALE = 80.0000' / in.	CHECKED -	REVISED - 8-28-18 REVISED NOTE ON PARCEL 7 SIGNPOST
PLOT DATE = 9/19/2018	DATE -	REVISED -

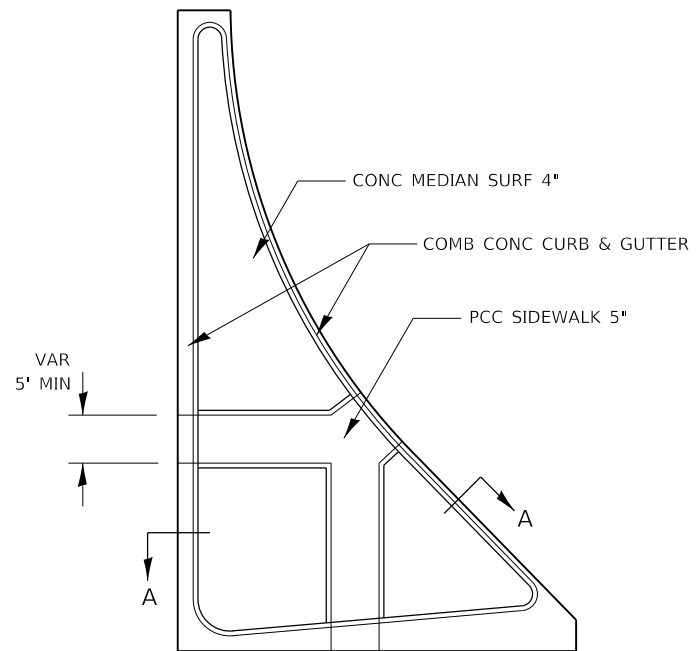
**STATE OF ILLINOIS
DEPARTMENT OF TRANSPORTATION**

RIGHT OF WAY PLANS	
PROJECT	JOB NO. R93-001-18
SCALE: 1"=40'	SHEET 3 OF 3 SHEETS
STA.	TO STA.

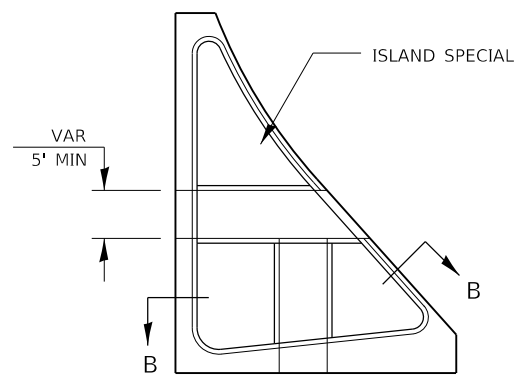
F.A.P. RTE.	SECTION	COUNTY	TOTAL SHEETS	SHEET NO.
68&68A	[1,12](42,46,49,51,61CS)3]RS-1	LASALLE	152	145
CONTRACT NO. 66E75				
FED. ROAD DIST. NO. ILLINOIS			FED. AID PROJECT	



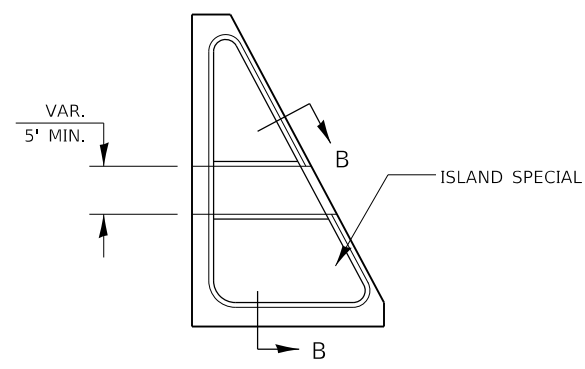
TYPICAL PLAN OF MEDIAN ISLAND



LARGE ISLAND
(FREE FLOW DESIGN)



INTERMEDIATE ISLAND
(FOR RIGHT TURN LANE DESIGN)



SMALL ISLAND
(FOR TYPICAL DESIGN)

GENERAL NOTES

SEE STANDARDS 606001, 606301, 424031, AND PLAN SHEETS FOR STATION, OFFSETS, RADII, DIMENSIONS, AND DETAILS NOT SHOWN.

THE SIDEWALK SHOULD DRAIN TO THE LOW SIDE OF THE ISLAND. IF NECESSARY THE SIDEWALK SHALL BE SLOPED TO DRAIN AT A MAXIMUM 2% GRADE.

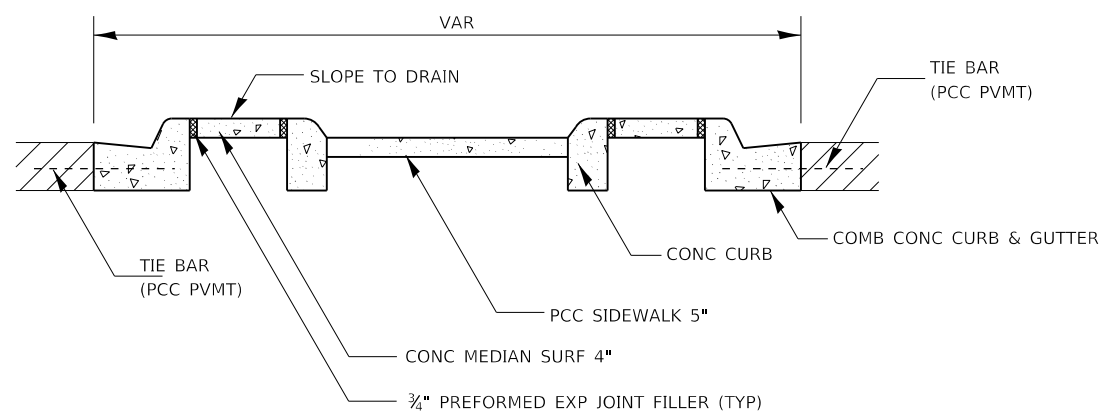
SEE THE PLAN SHEETS FOR THE TYPE OF CURB & GUTTER TO BE USED ON ISLANDS.

THE SIDEWALK SHOULD NOT BE CLOSER THAN 3' FROM THE CORNER OF THE ISLAND.

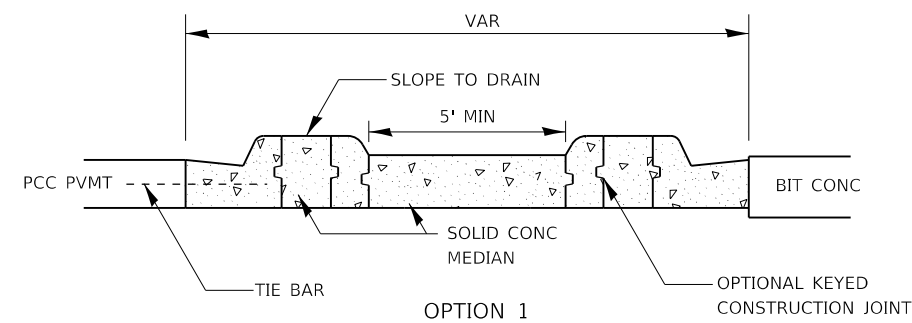
KEYED LONGITUDINAL CONSTRUCTION JOINTS SHALL BE CONSTRUCTED WITHOUT TIE BARS.

MEDIANS AND LARGE ISLANDS SHALL CONSIST OF PCC SIDEWALK 5", CONCRETE MEDIANS SURFACE 4", CONCRETE CURB, AND COMBINATION CONCRETE CURB & GUTTER, TYPE M OR B OR THE SIZE SPECIFIED. MEDIAN ISLAND CAN ALSO BE SOLID CONCRETE MEDIANS.

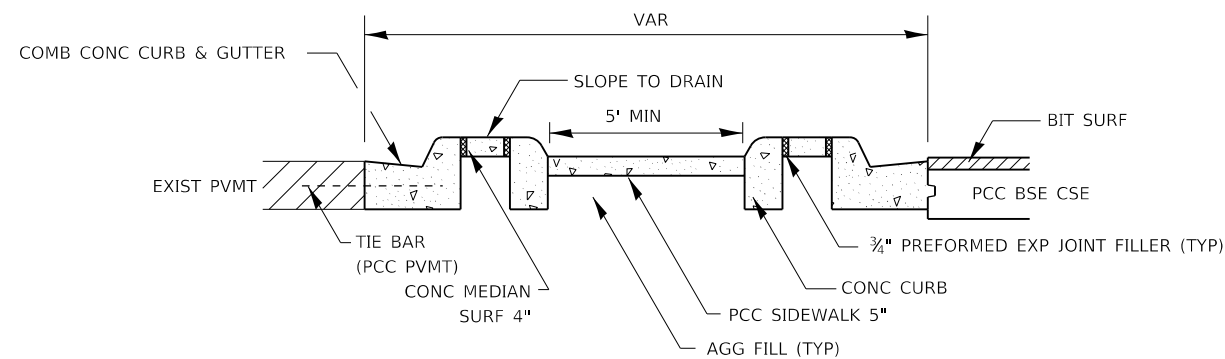
LOCATIONS, LAYOUTS, AND WIDTHS OF THE FLUSH SIDEWALK AREA, SHALL BE DETERMINED BY THE DESIGNER AND SHOWN ON THE PLANS.



SECTION A-A



OPTION 1



OPTION 2

SECTION B-B

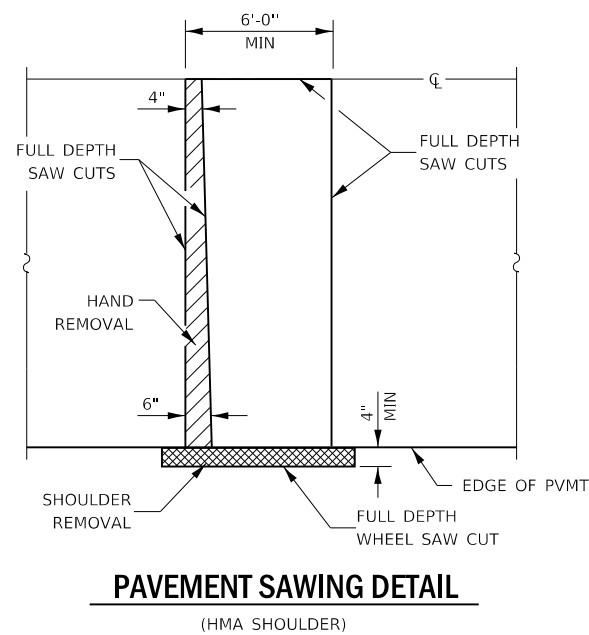
FILE NAME =	USER NAME = nugentaj	DESIGNED -	REVISED -
p:\11\084EBIDINTEG\illinois.gov\PIWIDOT\Documents\IDOT Offices\District 3\Projects\0366\B366\B366E75-shd-details.dgn		CHECKED -	REVISED -
		DATE -	REVISED -

STATE OF ILLINOIS
DEPARTMENT OF TRANSPORTATION

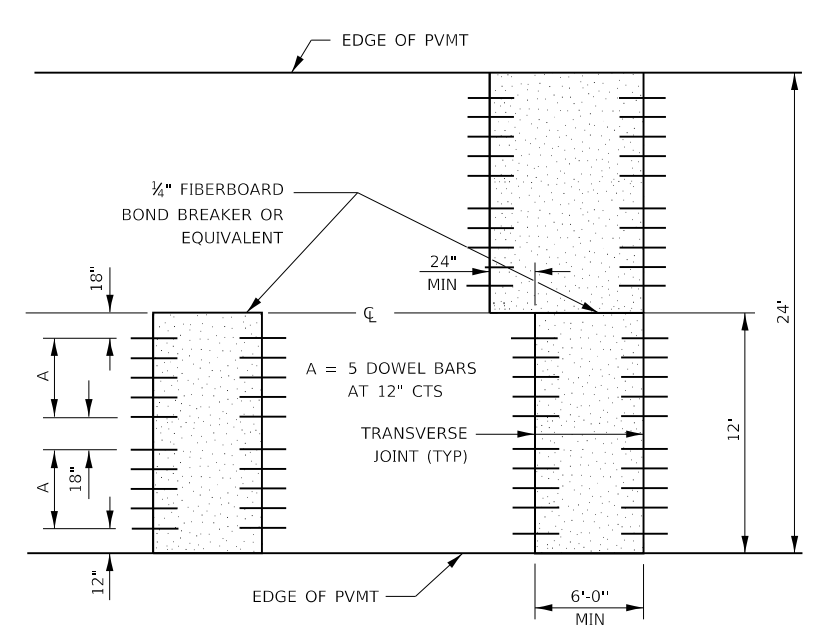
RAILROAD CROSSING DETAILS

SCALE: NTS SHEET 1 OF 7 SHEETS STA. TO STA.

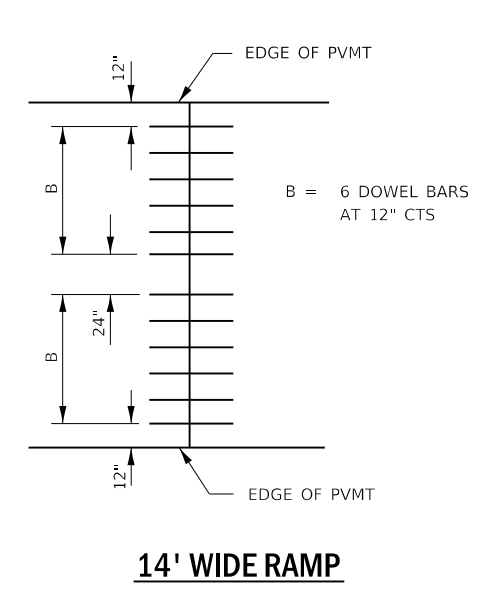
F.A.P. RTE.	SECTION	COUNTY	TOTAL SHEETS	SHEET NO.
68868A	11Z(42,46,49,51,61CS)3JRS-1	LASALLE	152	146
CONTRACT NO. 66E75				
ILLINOIS FED. AID PROJECT				



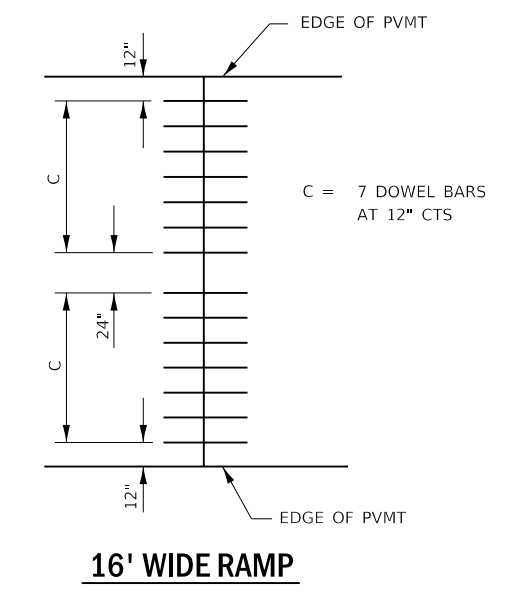
PAVEMENT SAWING DETAIL
(HMA SHOULDER)



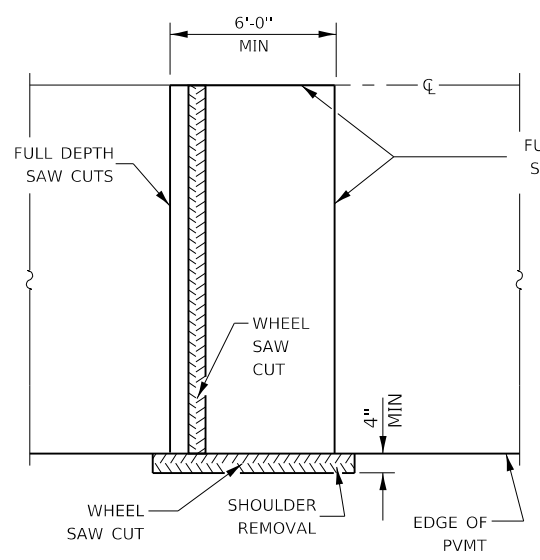
12' WIDE LANES



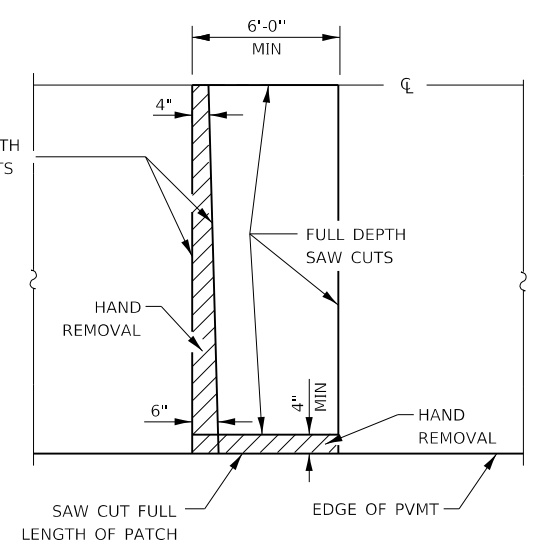
14' WIDE RAMP



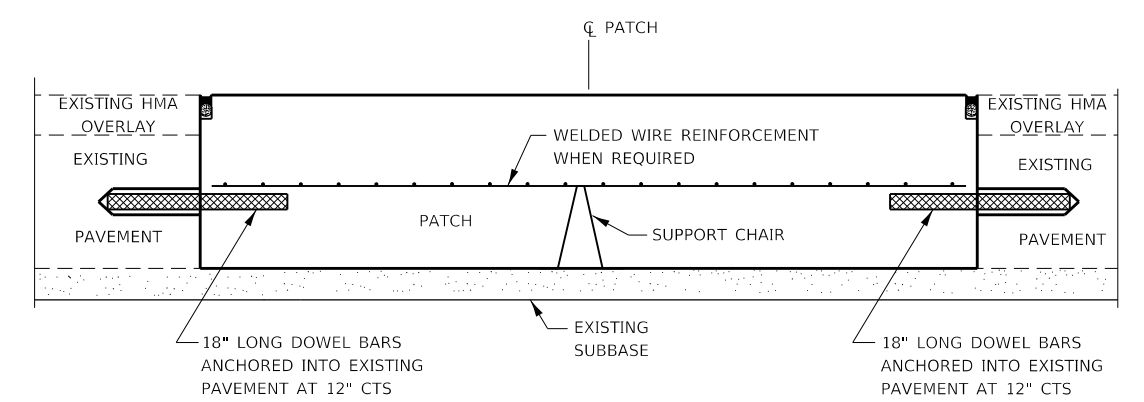
16' WIDE RAMP



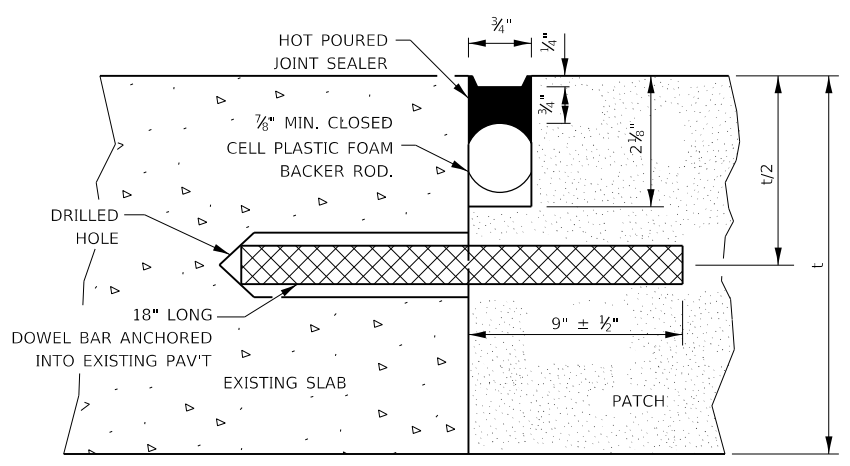
ALTERNATE SAWING DETAIL
(HMA SHOULDER)



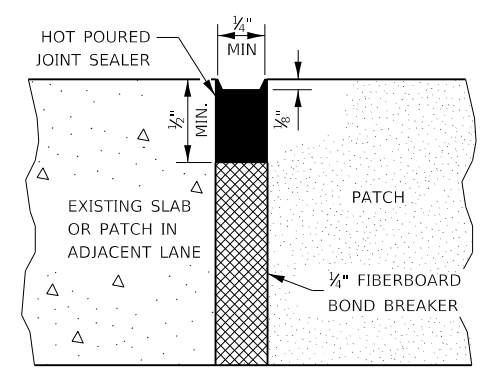
PAVEMENT SAWING DETAIL
(PCC SHOULDER)



PATCHING WITH HMA OVERLAY



TRANSVERSE JOINT



CENTERLINE JOINT

DOWEL BAR TABLE		
PAVEMENT THICKNESS	DOWEL BAR DIAMETER	HOLE DIAMETER
8" OR GREATER	1 1/2"	1 3/8"
7" THRU 7.99"	1 1/4"	1 3/16"
LESS THAN 7"	1"	1 3/16"

GENERAL NOTES

THE TRANSVERSE JOINTS FOR CLASS B PATCHES SHALL ALIGN WITH JOINTS OR CRACKS IN THE ADJACENT LANE WHENEVER POSSIBLE.

SEE STANDARD 420701 FOR DETAILS OF PAVEMENT WELDED WIRE REINFORCEMENT.

MODEL: Default
 FILE: \\nas01c:\pub\illinois\pav\pvd\dot\Documents\1\DOT_Offices\1\dot\66E75\CADD\66E75_Sch-deta-B.dgn
 PROJECT: 66E75

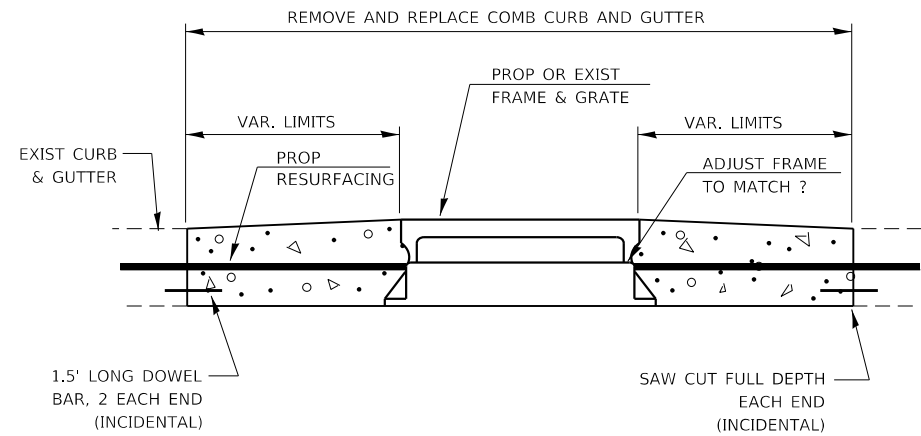
USER NAME = nugentaj	DESIGNED -	REVISED -
PLOT SCALE = 100.0000' / in.	DRAWN -	REVISED -
PLOT DATE = 8/24/2018	CHECKED -	REVISED -
	DATE -	REVISED -

**STATE OF ILLINOIS
DEPARTMENT OF TRANSPORTATION**

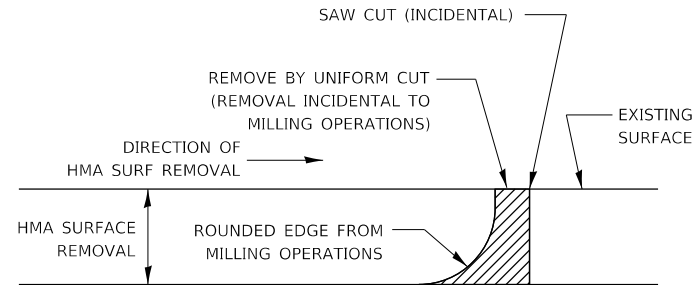
CLASS B PATCHING DETAILS

SCALE: SHEET 2 OF 7 SHEETS STA. TO STA.

F.A.P. RTE.	SECTION	COUNTY	TOTAL SHEETS	SHEET NO.
68&68A	1.1Z(42.46,49.51,61CS)3JRS-1	LASALLE	152	147
CONTRACT NO. 66E75				
ILLINOIS FED. AID PROJECT				



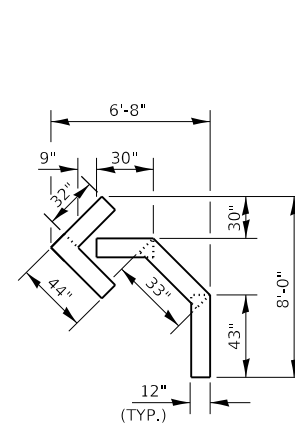
INLET ADJUST



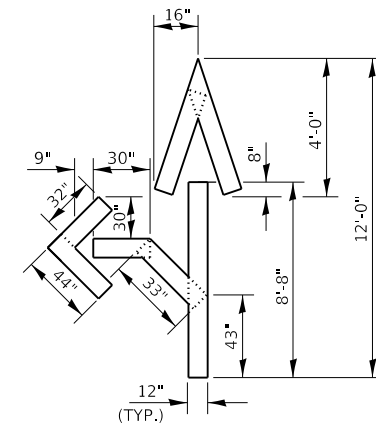
NOTE:

WHEN MILLING OPERATIONS PRODUCE A ROUNDED EDGE, THEN A SAW CUT SHALL BE USED TO MANUFACTURE A PERPENDICULAR EDGE AS SHOWN IN THE DETAIL. THE ENGINEER SHALL BE THE SOLE JUDGE CONCERNING THE USE OF THIS DETAIL

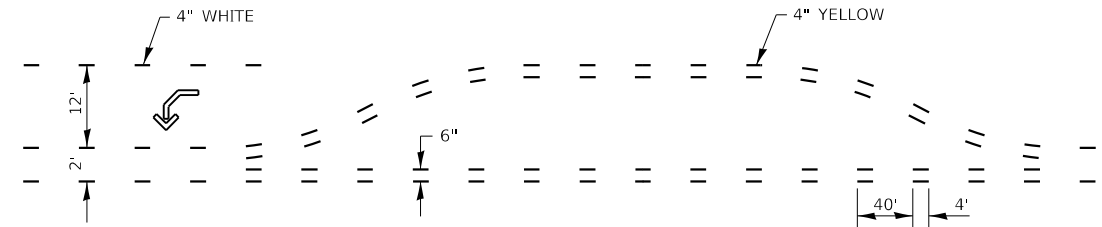
HMA DETAIL AT BUTT JOINTS



QUANTITY
12" LINE = 16 LIN FT
OR 4" LINE = 48 LIN FT

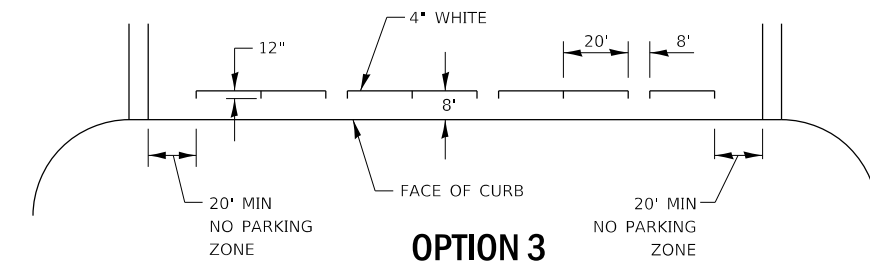
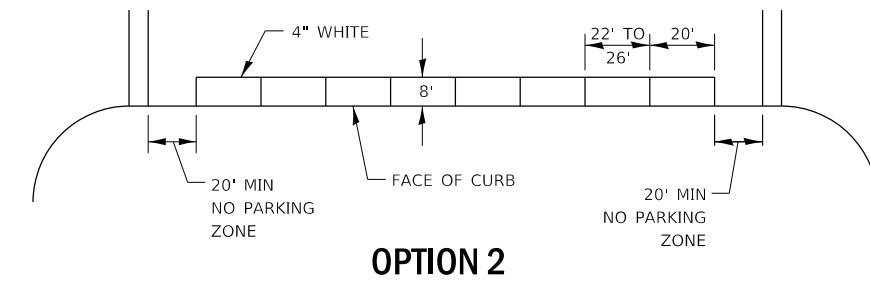
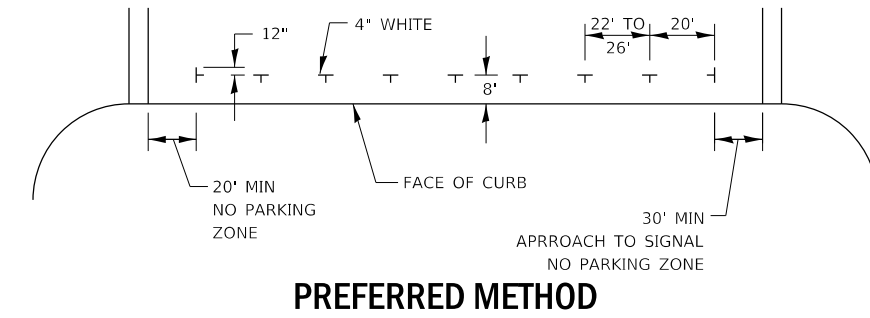
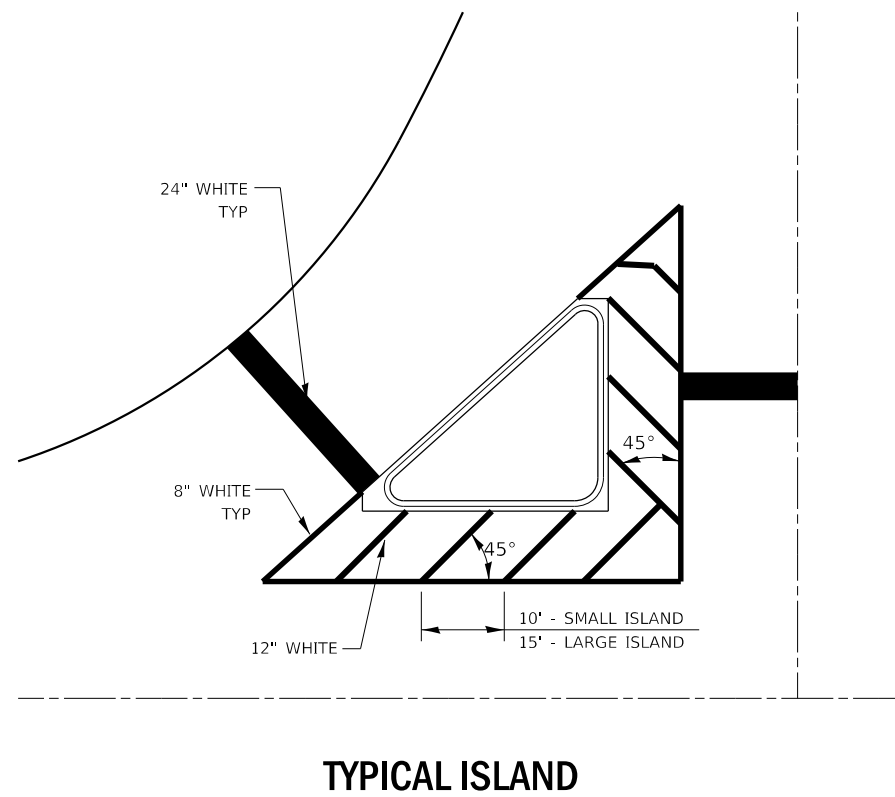
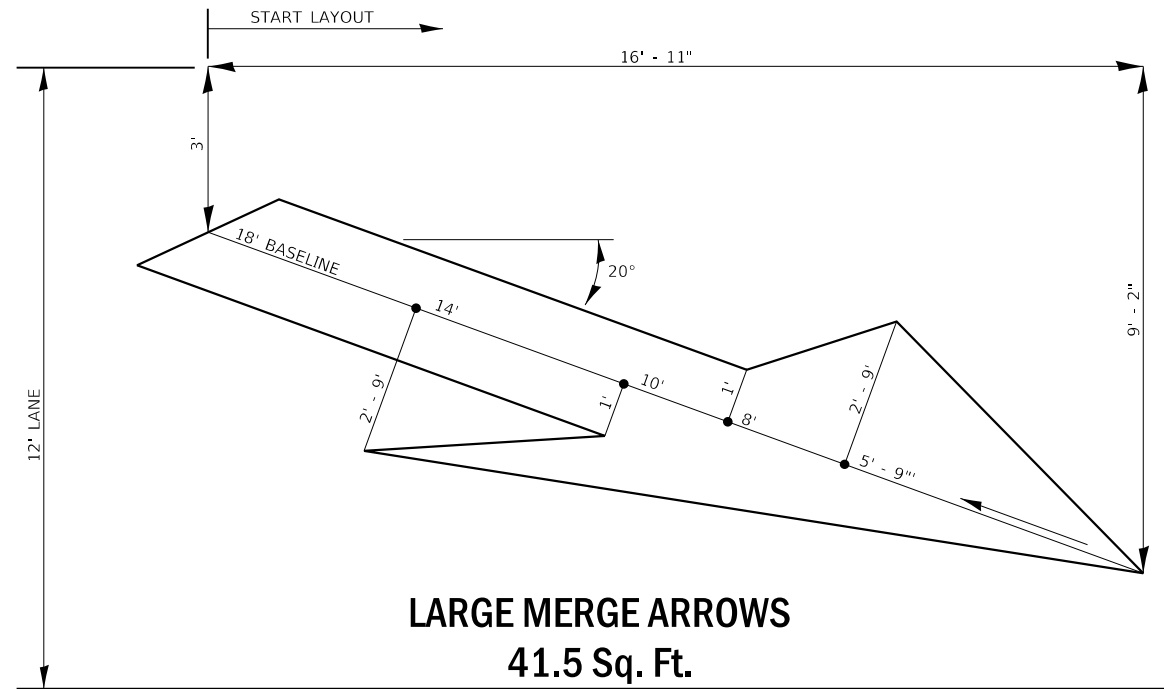


QUANTITY
12" LINE = 29 LIN FT
OR 4" LINE = 87 LIN FT



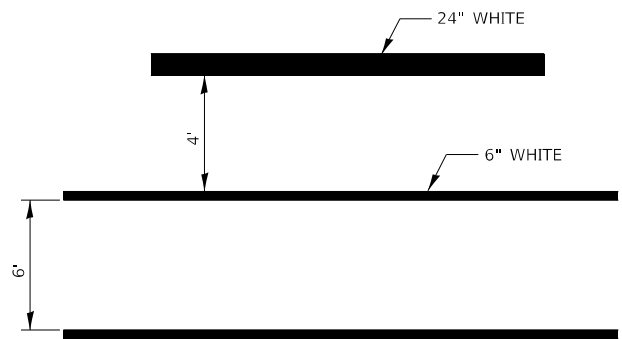
SHORT-TERM PAVEMENT MARKING FOR MEDIANS AND ARROWS

FILE NAME =	USER NAME = nugentaj	DESIGNED -	REVISED -	STATE OF ILLINOIS DEPARTMENT OF TRANSPORTATION	RAILROAD CROSSING DETAILS			F.A.P. RTE.	SECTION	COUNTY	TOTAL SHEETS	SHEET NO.
pw:\IL\084EBIDINTEG.illinois.gov\PI\DOT\Documents\DOT Offices\District 3\Projects\0366EDRAWING\B366E75-sh-t-details.dgn		CHECKED -	REVISED -					68868A	11Z(42,46,49,51,61CS)JRS-1	LASALLE	152	148
PLOT SCALE = 100.0000' / in.		DATE -	REVISED -					CONTRACT NO. 66E75				
PLOT DATE = 8/24/2018								ILLINOIS FED. AID PROJECT				
				SCALE: NTS		SHEET 3 OF 7 SHEETS		STA. TO STA.				

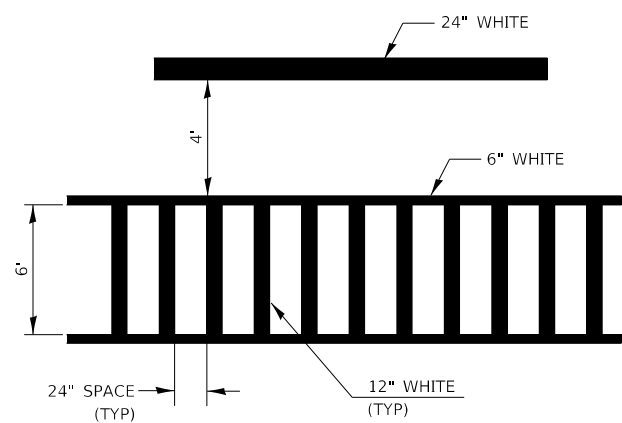


TYPICAL PARKING SPACING

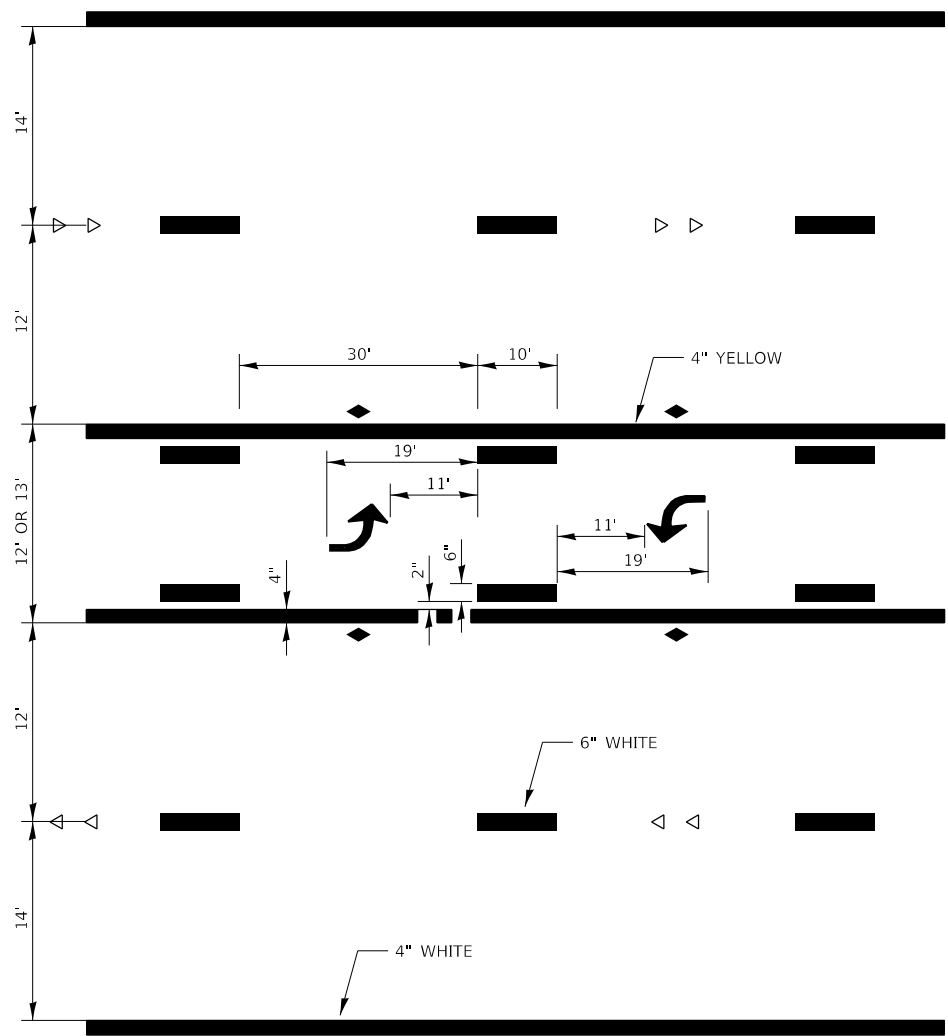
FILE NAME =	USER NAME = nugentaj	DESIGNED -	REVISED -	STATE OF ILLINOIS DEPARTMENT OF TRANSPORTATION	RAILROAD CROSSING DETAILS			F.A.P. RTE.	SECTION	COUNTY	TOTAL SHEETS	SHEET NO.
pw:\IL\084EBIDINTEG.illinois.gov\PWIDOT\Documents\IDOT Offices\District 3\Projects\03666EDRAWING\B366E75-shd-details.dgn		CHECKED -	REVISED -					68868A	11Z(42,46,49,51,61CS)JRS-1	LASALLE	152	149
		PLOT SCALE = 100.0000' / in.	DATE -		SCALE: NTS	SHEET 4	OF 7 SHEETS	STA.	TO STA.	CONTRACT NO. 66E75		
		PLOT DATE = 8/24/2018								ILLINOIS FED. AID PROJECT		



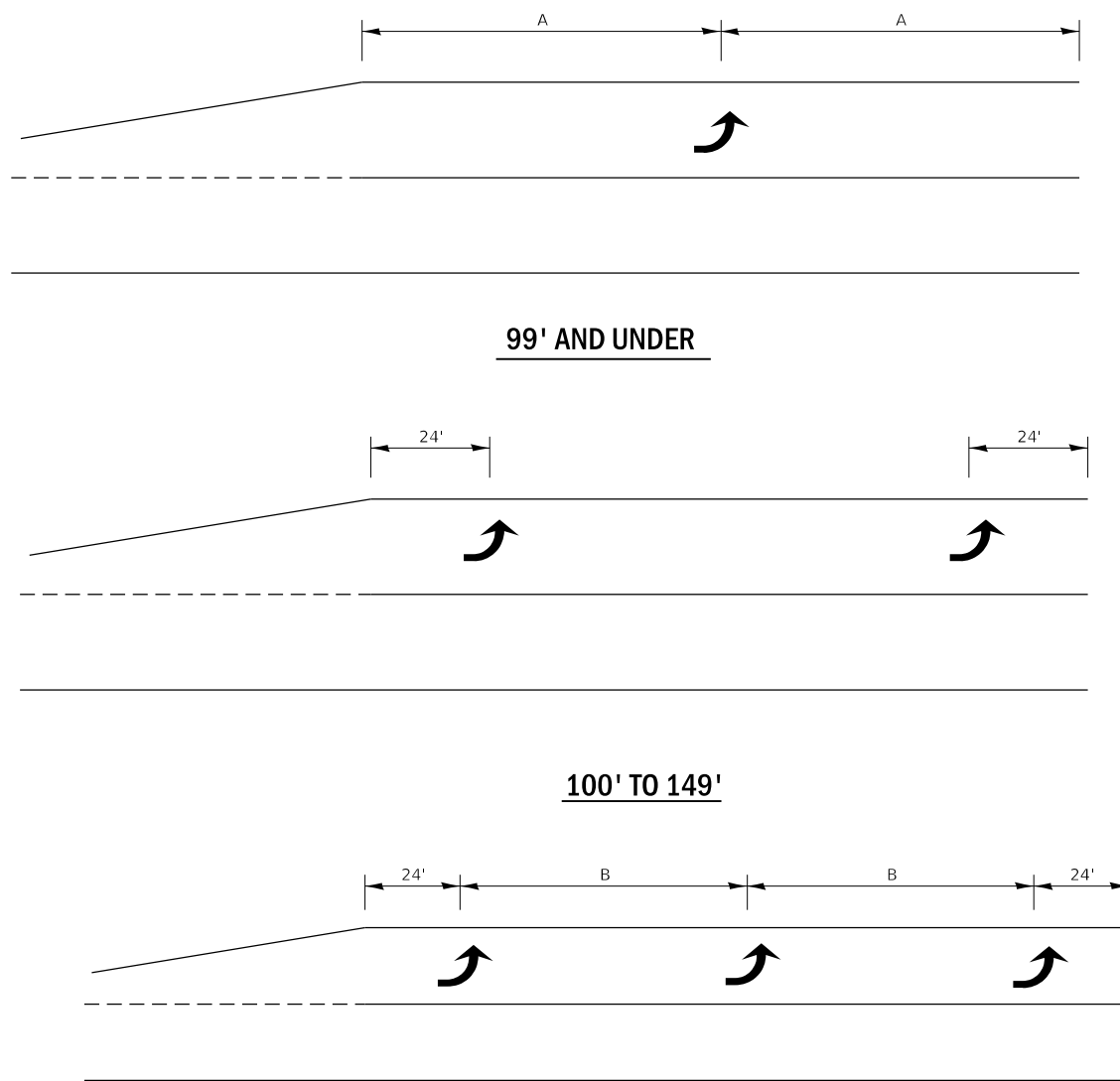
TYPICAL SPACING DETAIL FOR CROSSWALKS AND STOP BARS



TYPICAL SPACING DETAIL FOR CROSSWALKS AND STOP BARS



TYPICAL APPLICATION @ TWO WAY LEFT TURN LANE (TWLTL)



TYPICAL PLACEMENT OF ARROWS IN TURN LANES

URBAN PAVEMENT MARKING

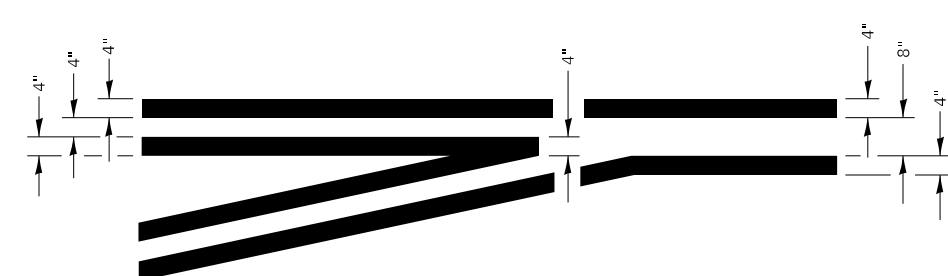
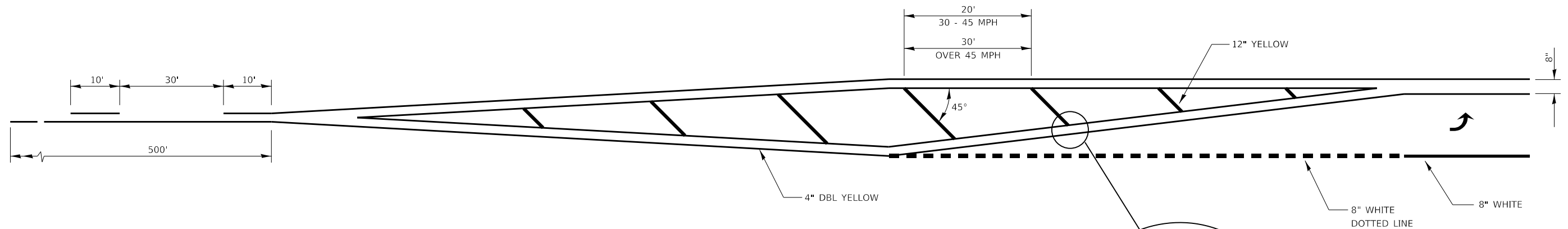
MODEL: Default
 FILE NAME: p:\u00484E81D1\TEC\Illinois\pav\PIVDOT\Documents\1DDT_Offices\1DDT\3\Projects\0366E75\CADD\0366E75-5-18-18.dgn

USER NAME = nugentaj	DESIGNED -	REVISED -
	DRAWN -	REVISED -
PLOT SCALE = 100.0000' / in.	CHECKED -	REVISED -
PLOT DATE = 8/24/2018	DATE -	REVISED -

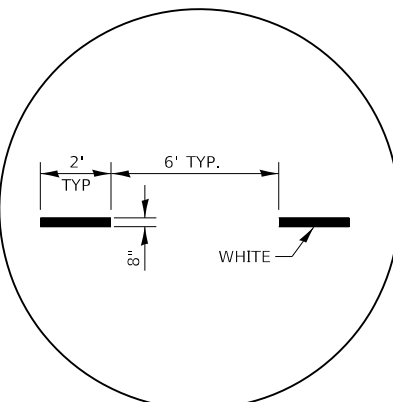
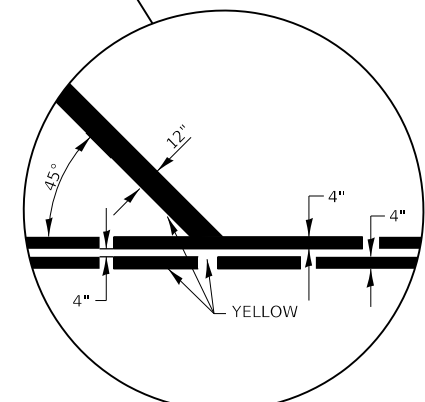
**STATE OF ILLINOIS
 DEPARTMENT OF TRANSPORTATION**

SCALE:		SHEET 5	OF 7 SHEETS	STA.	TO STA.
--------	--	---------	-------------	------	---------

F.A.P. RTE.	SECTION	COUNTY	TOTAL SHEETS	SHEET NO.
68&68A	1.12(42,46,49,51,61CS)3]RS-1	LASALLE	152	150
CONTRACT NO. 66E75				
ILLINOIS FED. AID PROJECT				

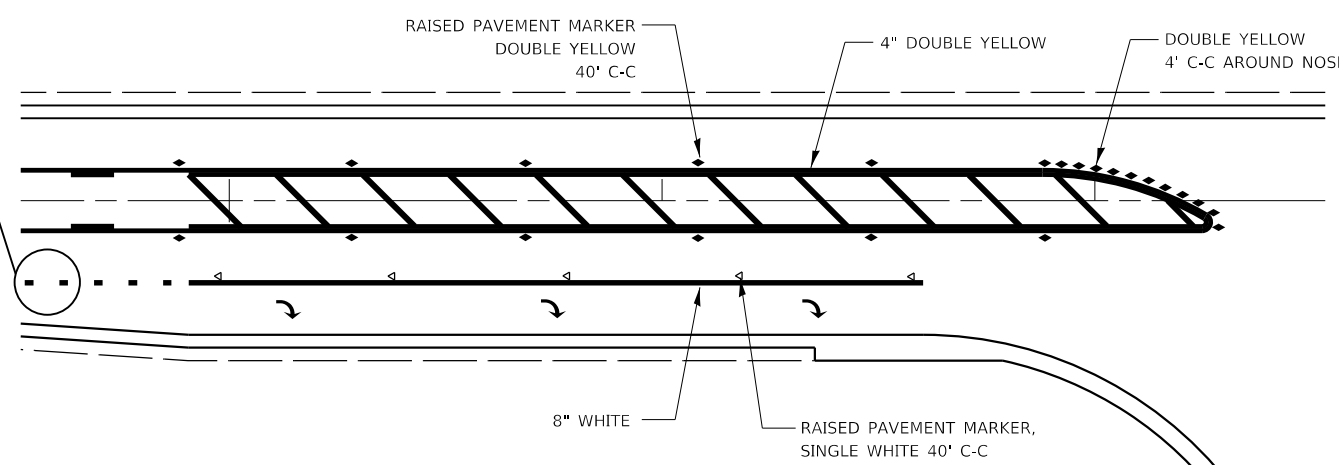


**TYPICAL APPLICATION
@ LEFT TURN LANES**



**ADVANCE AND INTERSECTION LANE
DIVIDER LINES**

URBAN PAVEMENT MARKING



**RAISED REFLECTIVE AND PAVEMENT MARKERS
@ RIGHT TURN LANE**

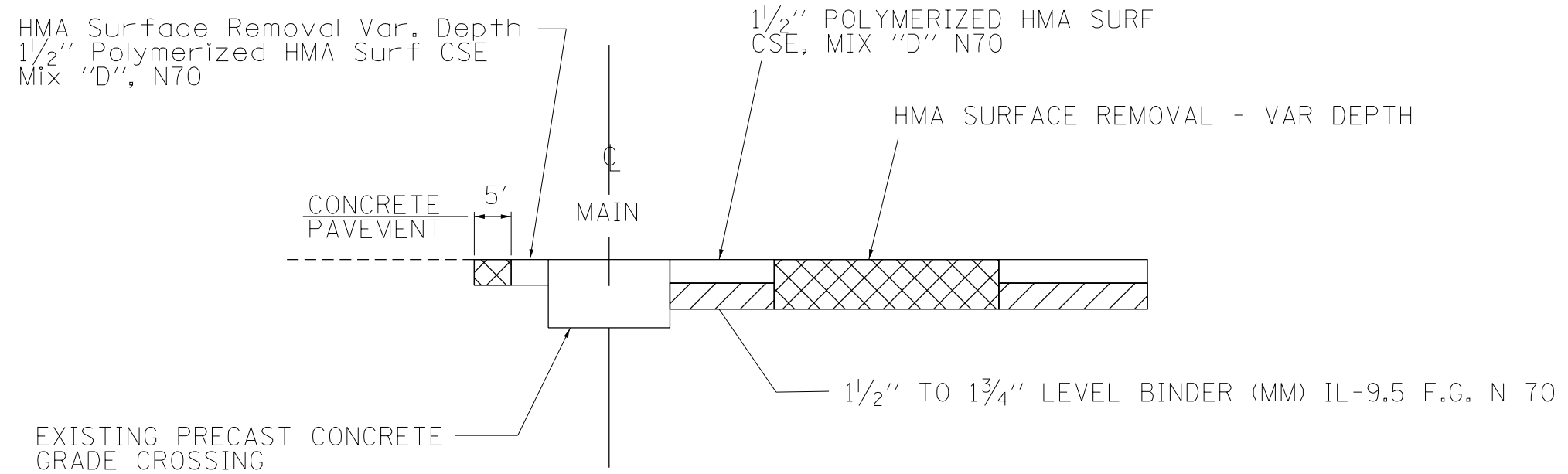
MODEL: Default
 FILE: \\nas0101\B&E\BID\NTEC\Illinois.gov\RW\DOT\Documents\1\DOT - Offices\Director\3\Projects\0366E75\CADD\0366E75-Sub-Details.dgn

USER NAME = nugentaj	DESIGNED -	REVISED -
	DRAWN -	REVISED -
PLOT SCALE = 100,0000 ' / in.	CHECKED -	REVISED -
PLOT DATE = 8/24/2018	DATE -	REVISED -

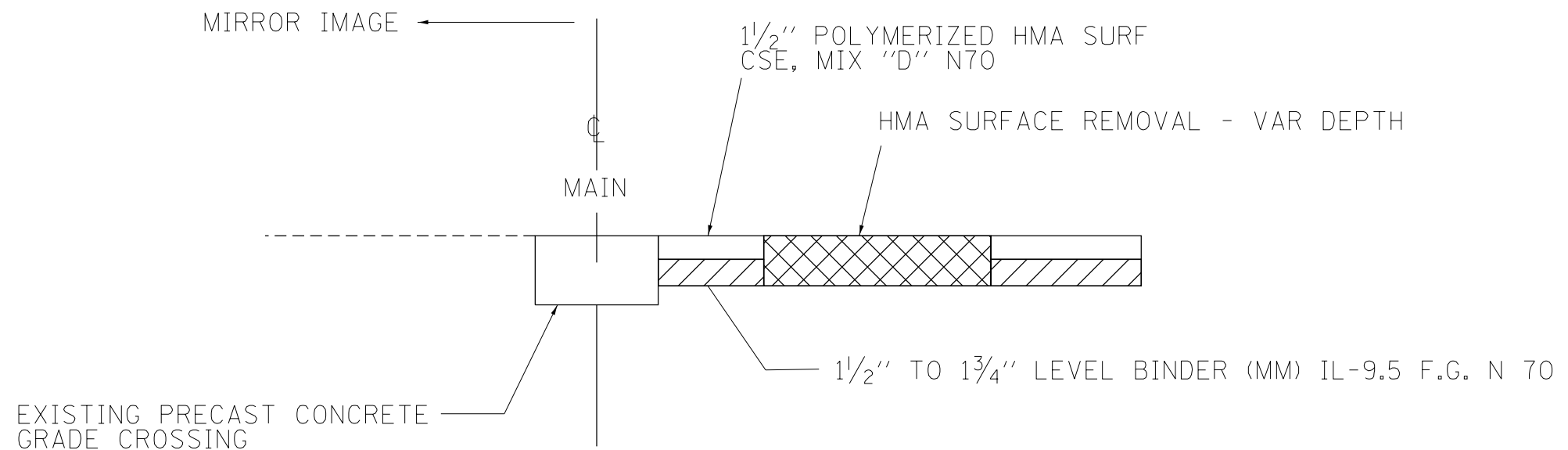
**STATE OF ILLINOIS
DEPARTMENT OF TRANSPORTATION**

DETAILS			
SCALE:	SHEET 6	OF 7 SHEETS	STA. TO STA.

F.A.P. RTE.	SECTION	COUNTY	TOTAL SHEETS	SHEET NO.
68668A	1,1Z(42,46,49,51,61CS)3RS-1	LASALLE	152	151
ILLINOIS FED. AID PROJECT			CONTRACT NO. 66E75	



HMA SURFACE REMOVAL DETAIL AT
 IL 23/IL 71 - CSX TRANSPORTATION
 GRADE CROSSING, DOT/ADR NO 603 805 M



HMA SURFACE REMOVAL DETAIL AT
 IL 23 - GRADE CROSSING, DOT/ADR NO 605 101 S

FILE NAME =	USER NAME = nugentaj	DESIGNED -	REVISED -	STATE OF ILLINOIS DEPARTMENT OF TRANSPORTATION	RAIL ROAD DETAILS			F.A.P. RTE.	SECTION	COUNTY	TOTAL SHEETS	SHEET NO.
pw:\IL084EB\INTEG\Illinois.gov\PWIDOT\Documents\DOT Offices\District 3\Projects\0366E75\CADData\0366E75-shd\0366E75.dwg	DATE	CHECKED -	REVISED -					68868A	1,1Z(42,46,49,51,61CS)3]RS-I	LASALLE	152	152
Default	PLOT SCALE = 100,0000 / in.	DATE	REVISED -		SCALE: SHEET 7 OF 7 SHEETS STA. TO STA.			CONTRACT NO. 66E75				
	PLOT DATE = 8/24/2018	DATE	REVISED -					ILLINOIS FED. AID PROJECT				