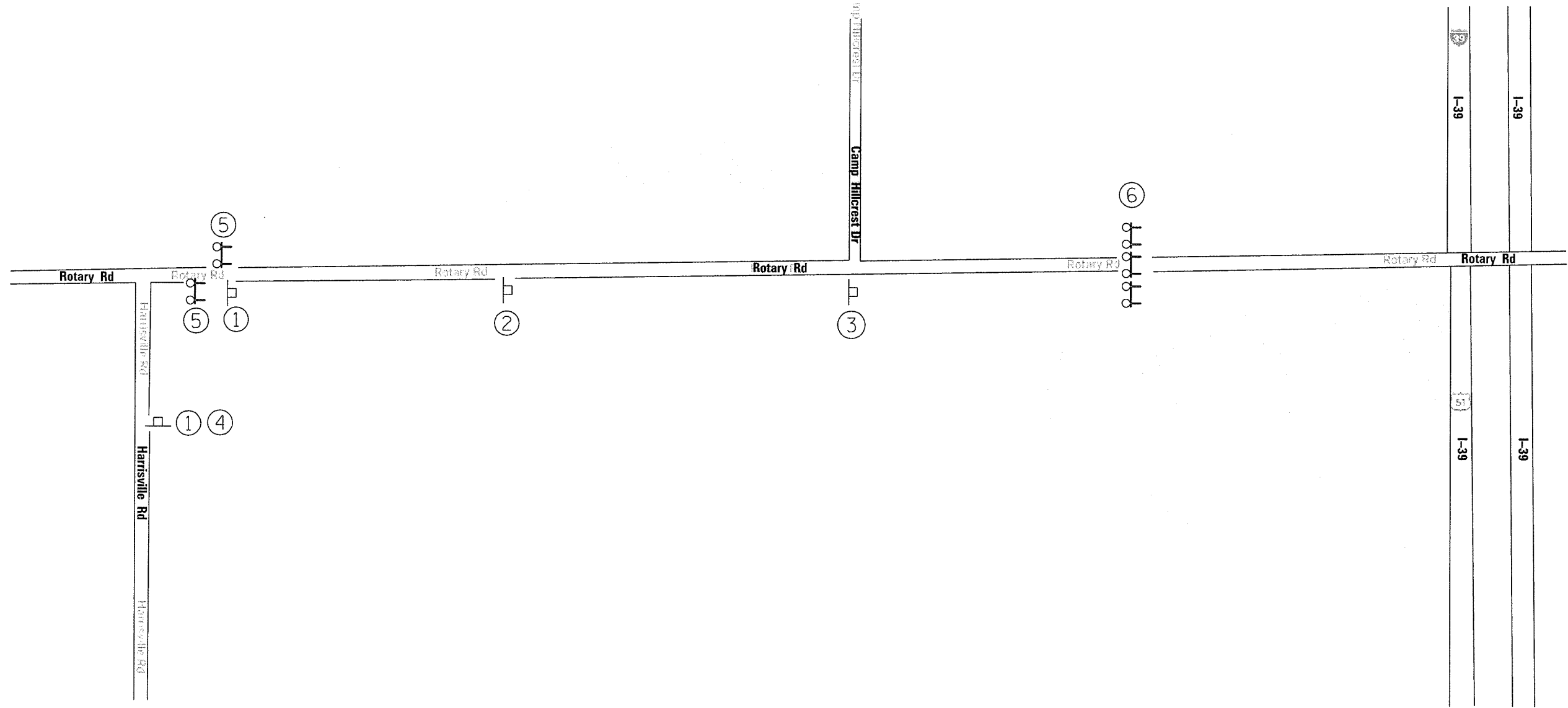


ROTARY ROAD OVER I-39 CLOSURE

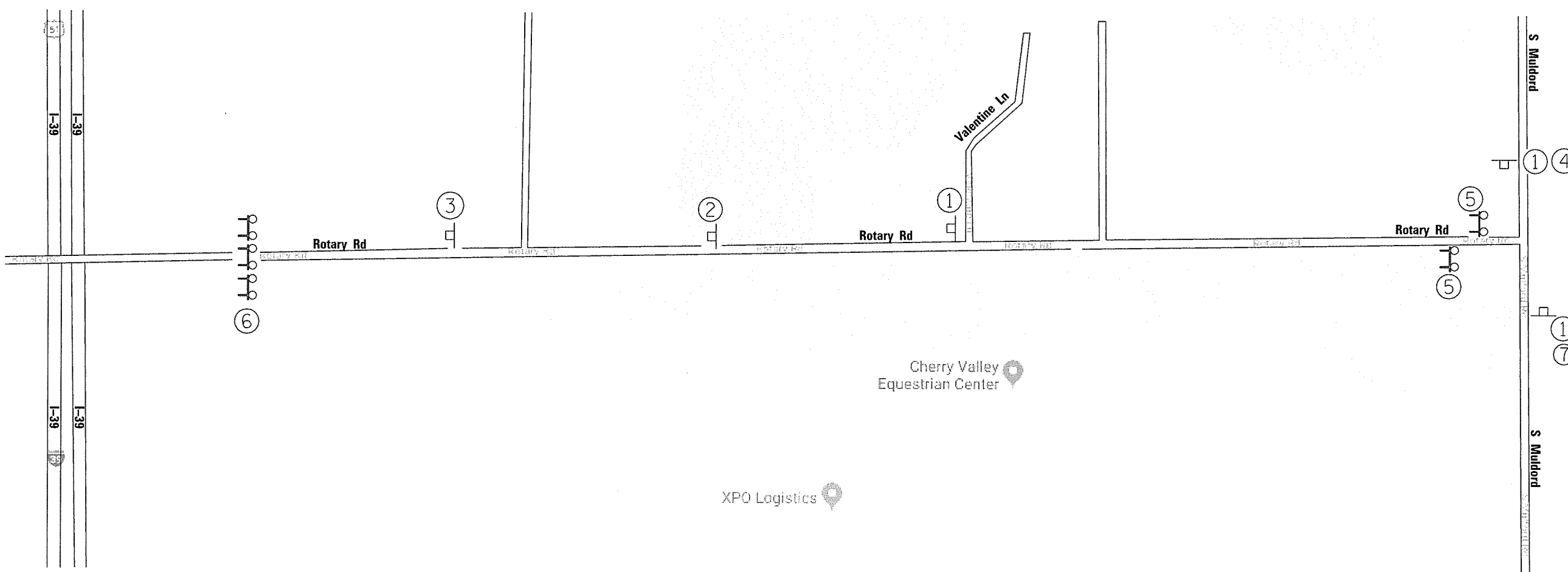





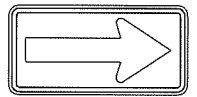


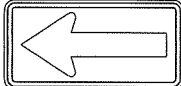

①	 W20-3(0)-48	③	 W21-I100(0)-48	⑤	 R11-4 4830 MOUNTED ON TYPE III STAGGERED BARRICADE	⑥	 R11-2 MOUNTED ON TYPE III BARRICADE	⑦	 W1-6(FO) 3618
②	 W20-3(0)-48	④	 W1-6(FO) 3618	NOTE: ROAD CLOSURE WILL BE PAID FOR AS TRAFFIC CONTROL AND PROTECTION, SPECIAL				 Type III barricade with flashing lights	

MODEL: Default
 FILE NAME: p:\w\11058\ERID\ITEG_illinois.gov\FW\DOT\Documents\BIDD\Office\District_2\Projects\Operations\Bridging Section\Winnebago\101-0144\64N30\CA\ND02_sht.cover.dwg

USER NAME = Rollins PLOT SCALE = 102.9963' / in. PLOT DATE = Oct-17-2018 11:13:00 AM	DESIGNED - _____ DRAWN - _____ CHECKED - _____ DATE - _____	REVISED - _____ REVISED - _____ REVISED - _____ REVISED - _____	STATE OF ILLINOIS DEPARTMENT OF TRANSPORTATION	ROTARY ROAD OVER I-39 CLOSURE	F.A.I. RTE. 39 SECTION D2 BJR 2019-1 COUNTY WINNEBAGO CONTRACT NO. 64N30	TOTAL SHEETS 12 SHEET NO. 5 ILLINOIS FED. AID PROJECT
			SCALE: _____ SHEET ___ OF ___ SHEETS STA. _____ TO STA. _____			

ROTARY ROAD OVER I-39 CLOSURE



- ①  W20-3(0)-48
 - ②  W20-3(0)-48
 - ③  W21-I100(0)-48
 - ④  W1-6(FO) 3618
 - ⑤  R11-4 4830
MOUNTED ON TYPE III
STAGGERED BARRICADE
 - ⑥  R11-2
MOUNTED ON TYPE III
BARRICADE
 - ⑦  W1-6(FO) 3618
-  Type III barricade with flashing lights

MODEL: default
FILE NAME: \\s:\IL0848\BND\TEG_illinois.gov\PIV\DOT\Documents\DOT_Offices\District 2\Projects\Operations\Bridges_Section\Winnebago\101-0144\64N30\CADD\2-sht-cover.dwg

USER NAME = Rollins's PLOT SCALE = 102.9963' / in. PLOT DATE = Oct-17-2018 11:13:44 AM	DESIGNED - _____ DRAWN - _____ CHECKED - _____ DATE - _____	REVISED - _____ REVISED - _____ REVISED - _____ REVISED - _____	STATE OF ILLINOIS DEPARTMENT OF TRANSPORTATION	ROTARY ROAD OVER I-39 CLOSURE SCALE: _____ SHEET ____ OF ____ SHEETS STA. _____ TO STA. _____	<table border="1" style="width: 100%; border-collapse: collapse;"> <tr> <th>F.A.I. RTE.</th> <th>SECTION</th> <th>COUNTY</th> <th>TOTAL SHEETS</th> <th>SHEET NO.</th> </tr> <tr> <td>39</td> <td>D2 BJR 2019-1</td> <td>WINNEBAGO</td> <td>12</td> <td>6</td> </tr> </table>	F.A.I. RTE.	SECTION	COUNTY	TOTAL SHEETS	SHEET NO.	39	D2 BJR 2019-1	WINNEBAGO	12	6
F.A.I. RTE.	SECTION	COUNTY	TOTAL SHEETS	SHEET NO.											
39	D2 BJR 2019-1	WINNEBAGO	12	6											