

Notes:
All sections are looking East
• Match Existing Slopes

**TYPICAL SECTION
D9 BRIDGE DECK REPAIR 2019-2
FAI 64 OVER THE WABASH RIVER
WHITE COUNTY
SN 097-0004**

△ REV. 1-2-2019

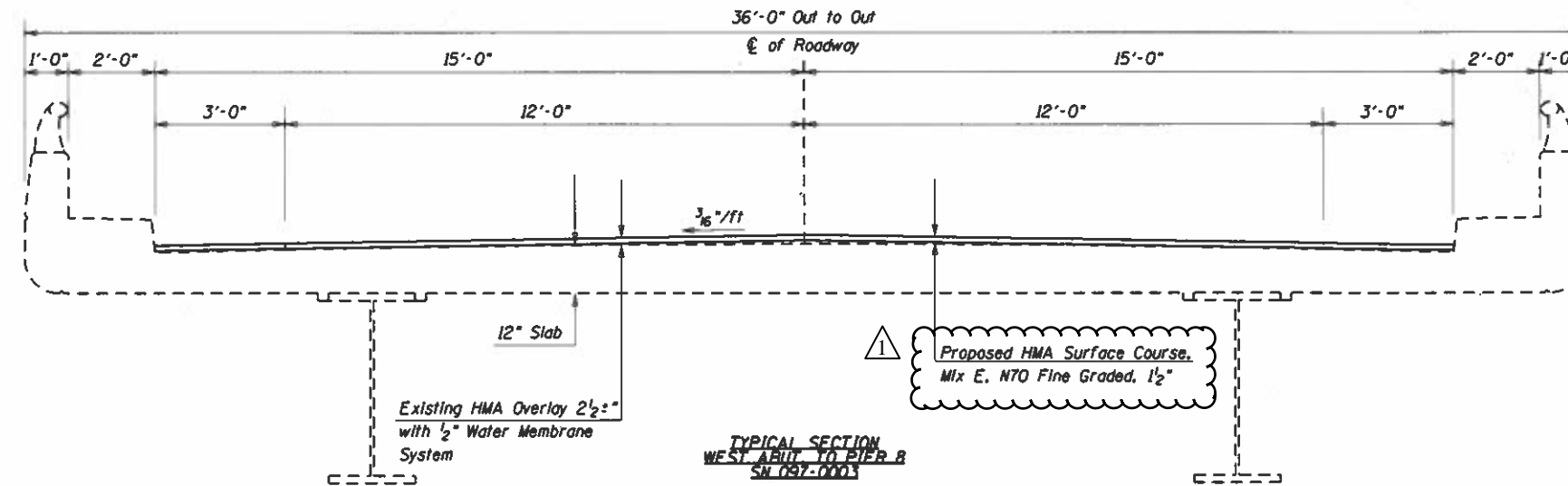
USER NAME = WILSONDA	DESIGNED - _____	REVISED - _____
PLOT SCALE = 100.0000' / in.	DRAWN - _____	REVISED - _____
PLOT DATE = 12/27/2018	CHECKED - _____	REVISED - _____
	DATE - _____	REVISED - _____

STATE OF ILLINOIS
DEPARTMENT OF TRANSPORTATION

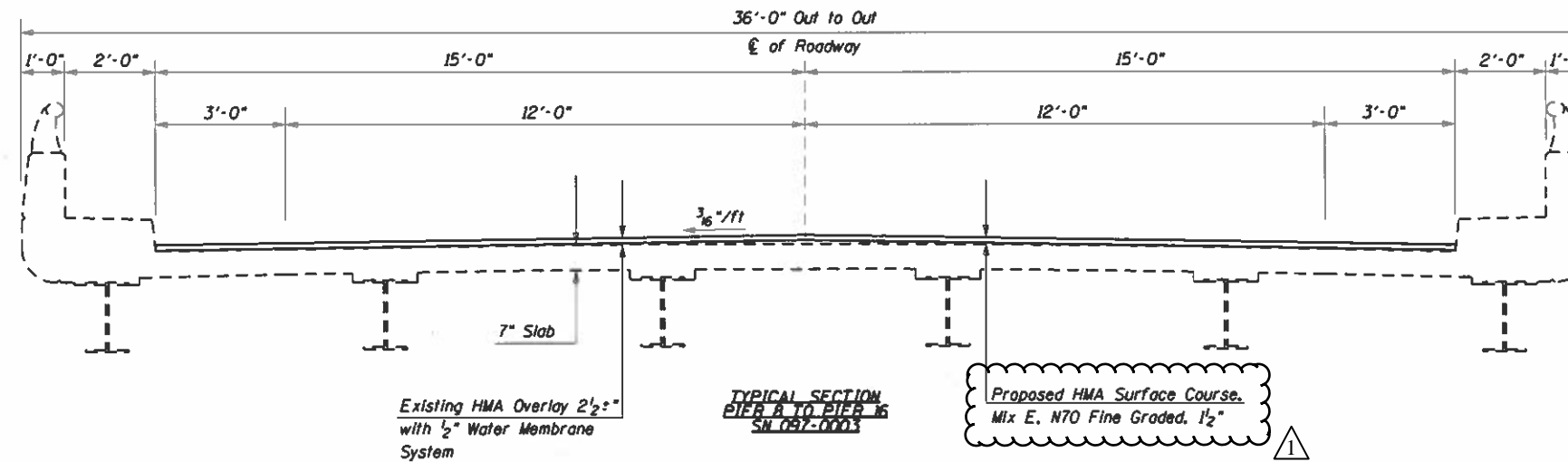
TYPICAL SECTION
SN 097-0004

SCALE: _____ SHEET _____ OF _____ SHEETS STA. _____ TO STA. _____

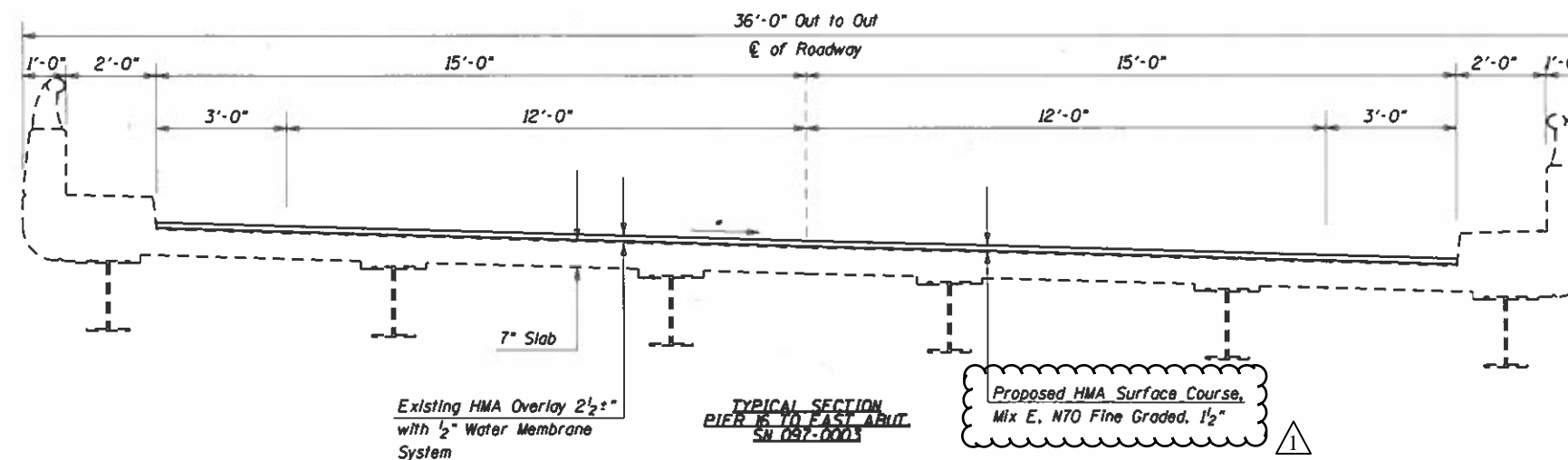
F.A.I. RTE.	SECTION	COUNTY	TOTAL SHEETS	SHEET NO.
64	D9 BRIDGE REPAIR 2019-2	WHITE	23	7
ILLINOIS FED. AID PROJECT				



TYPICAL SECTION
WEST ABUT. TO PIER B
SN 097-0003



TYPICAL SECTION
PIER B TO PIER 16
SN 097-0003



TYPICAL SECTION
PIER 16 TO EAST ABUT.
SN 097-0003

Notes:
• All sections are looking East
• Match Existing Slopes

TYPICAL SECTION
D9 BRIDGE DECK REPAIR 2019-2
FAI 64 OVER THE WABASH RIVER
WHITE COUNTY
SN 097-0003

△ REV. 1-2-2019

MODPL1 Default
 FILE NAME: \\GIS\BENTLEY\EG-Admin\proj\2019\02\Documents\1100 - Office\Drawn_L_P\proj\2019\02\Drawings\097-0003-08.dwg

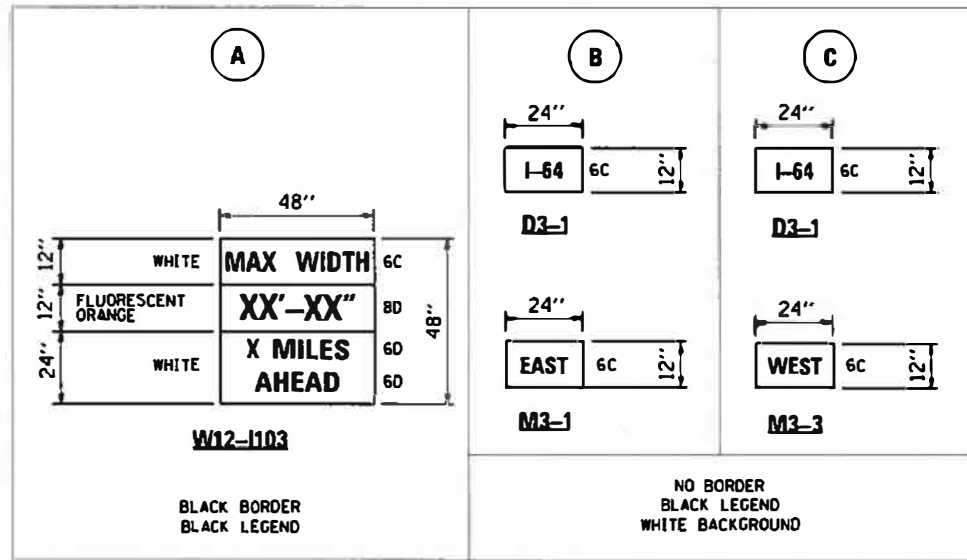
USER NAME = WILSONDA	DESIGNED -	REVISED -
PLOT SCALE = 100.0000" = 1" in.	DRAWN -	REVISED -
PLOT DATE = 12/27/2018	CHECKED -	REVISED -
	DATE -	REVISED -

STATE OF ILLINOIS
DEPARTMENT OF TRANSPORTATION

TYPICAL SECTIONS
SN 097-0003

SCALE: _____ SHEET _____ OF _____ SHEETS STA. _____ TO STA. _____

F.A.I. RTE	SECTION	COUNTY	TOTAL SHEETS	SHEET NO.
64	D9 BRIDGE REPAIR 2019-2	WHITE	23	8
ILLINOIS FED. AID PROJECT			CONTRACT NO. 78630	



WIDTH RESTRICTION SIGNS

NOTES

STAGE I MAX WIDTH SHALL BE 11'-6" EASTBOUND AND WESTBOUND.
STAGE II MAX WIDTH SHALL BE 11'-6" EASTBOUND AND WESTBOUND.

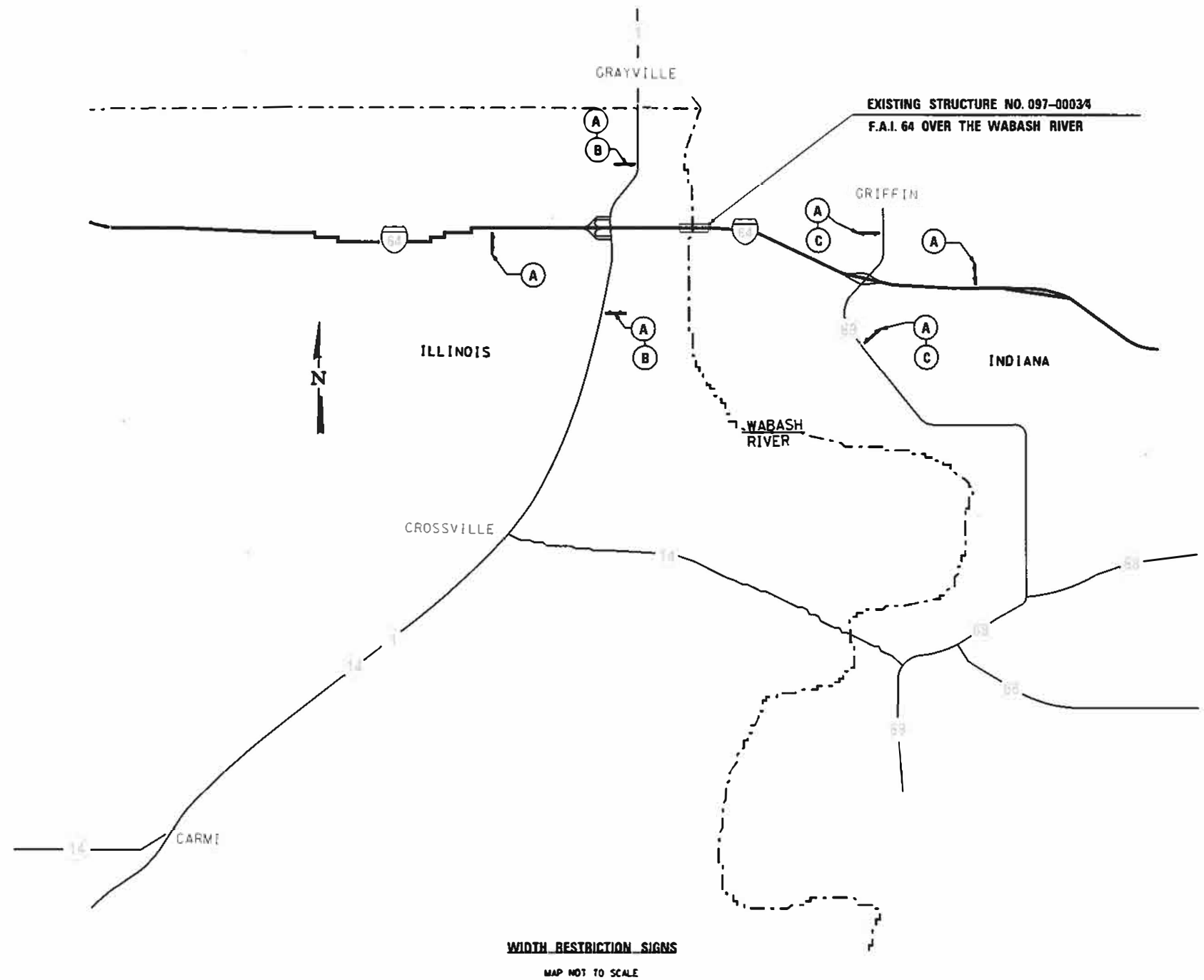
THE DISTANCE "X" ON THE "X MILES AHEAD" SIGN WILL BE DETERMINED BY THE ENGINEER.

ALL WIDTH RESTRICTION SIGNS, POSTS, HARDWARE AND LABOR ARE INCLUDED IN THE CONTRACT LUMP SUM PRICE FOR TRAFFIC CONTROL AND PROTECTION, Standard 701401, AND NO OTHER COMPENSATION WILL BE ALLOWED.

THE CONTRACTOR SHALL ERECT THE SIGNS AT LOCATIONS DETERMINED BY THE ENGINEER.

ALL SIGNS SHALL BE POST MOUNTED.

SEE SECTION 1106.01 OF THE STANDARD SPECIFICATIONS FOR SIGN SHEETING REQUIREMENTS.



WIDTH RESTRICTION SIGNS

MAP NOT TO SCALE

△ REV. 1-3-2019

MDF: /ndour

USER NAME = WILSONDA	DESIGNED -	REVISED -
PLOT SCALE = 100 0000' / in	DRAWN -	REVISED -
PLOT DATE = 10/2/2018	CHECKED -	REVISED -
	DATE -	REVISED -

**STATE OF ILLINOIS
DEPARTMENT OF TRANSPORTATION**

WIDTH RESTRICTION SIGNING

SCALE: SHEET OF SHEETS STA. TO STA.

F.A.I. RTE	SECTION	COUNTY	TOTAL SHEETS	SHEET NO.
64	D9 BRIDGE REPAIR 2019-2	WHITE	23	10
CONTRACT NO. 78630				
ILLINOIS FED. AID PROJECT				