

104

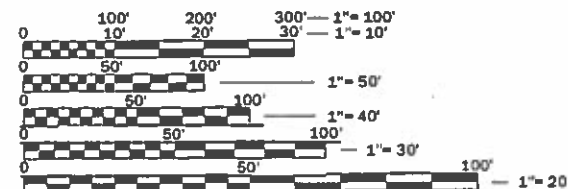
01-18-2019 LETTING ITEM 104

INDEX OF SHEETS

- 1. COVER SHEET
- 2-4. SUMMARY OF QUANTITIES
- 5-6. EXAMPLE WORK SHEETS
- 7-14. PAVEMENT MARKING DETAILS

STANDARDS

- 701006-05 OFF-ROAD OPERATIONS 2L, 2W, 15' (4.5 m) TO 24" (600 mm) FROM PAVEMENT EDGE
- 701101-05 OFF-ROAD OPERATIONS, MULTILANE, 15' (4.5 m) TO 24" (600 mm) FROM PAVEMENT EDGE
- 701106-02 OFF-ROAD OPERATIONS, MULTILANE, MORE THAN 15' (4.5 m) AWAY
- 701201-05 LANE CLOSURE, 2L, 2W, DAY ONLY, FOR SPEEDS \geq 45 MPH
- 701301-04 LANE CLOSURE, 2L, 2W, SHORT TIME OPERATIONS
- 701311-03 LANE CLOSURE, 2L, 2W, MOVING OPERATIONS - DAY ONLY
- 701400-09 APPROACH TO LANE CLOSURE, FREEWAY/EXPRESSWAY
- 701401-12 LANE CLOSURE, FREEWAY/EXPRESSWAY
- 701406-12 LANE CLOSURE, FREEWAY/EXPRESSWAY, DAY OPERATIONS ONLY
- 701411-09 LANE CLOSURE, MULTILANE, AT ENTRANCE OR EXIT RAMP FOR SPEEDS \geq 45 MPH
- 701426-09 LANE CLOSURE, MULTILANE INTERMITTENT OR MOVING OPERATION, FOR SPEEDS \geq 45 MPH
- 701427-05 LANE CLOSURE, MULTILANE INTERMITTENT OR MOVING OPERATION, FOR SPEEDS \leq 40 MPH
- 701428-01 TRAFFIC CONTROL, SETUP AND REMOVAL, FREEWAY/EXPRESSWAY
- 701501-06 URBAN LANE CLOSURE, 2L, 2W, UNDIVIDED
- 701502-09 URBAN LANE CLOSURE 2L, 2W, WITH BIDIRECTIONAL LEFT TURN LANE
- 701601-09 URBAN LANE CLOSURE, MULTILANE, 1W OR 2W WITH NONTRAVERSABLE MEDIAN
- 701602-10 URBAN LANE CLOSURE, MULTILANE, 2W WITH BIDIRECTIONAL LEFT TURN LANE
- 701701-10 URBAN LANE CLOSURE, MULTILANE INTERSECTION
- 701901-08 TRAFFIC CONTROL DEVICES



FULL SIZE PLANS HAVE BEEN PREPARED USING STANDARD ENGINEERING SCALES. REDUCED SIZED PLANS WILL NOT CONFORM TO STANDARD SCALES. IN MAKING MEASUREMENTS ON REDUCED PLANS, THE ABOVE SCALES MAY BE USED.

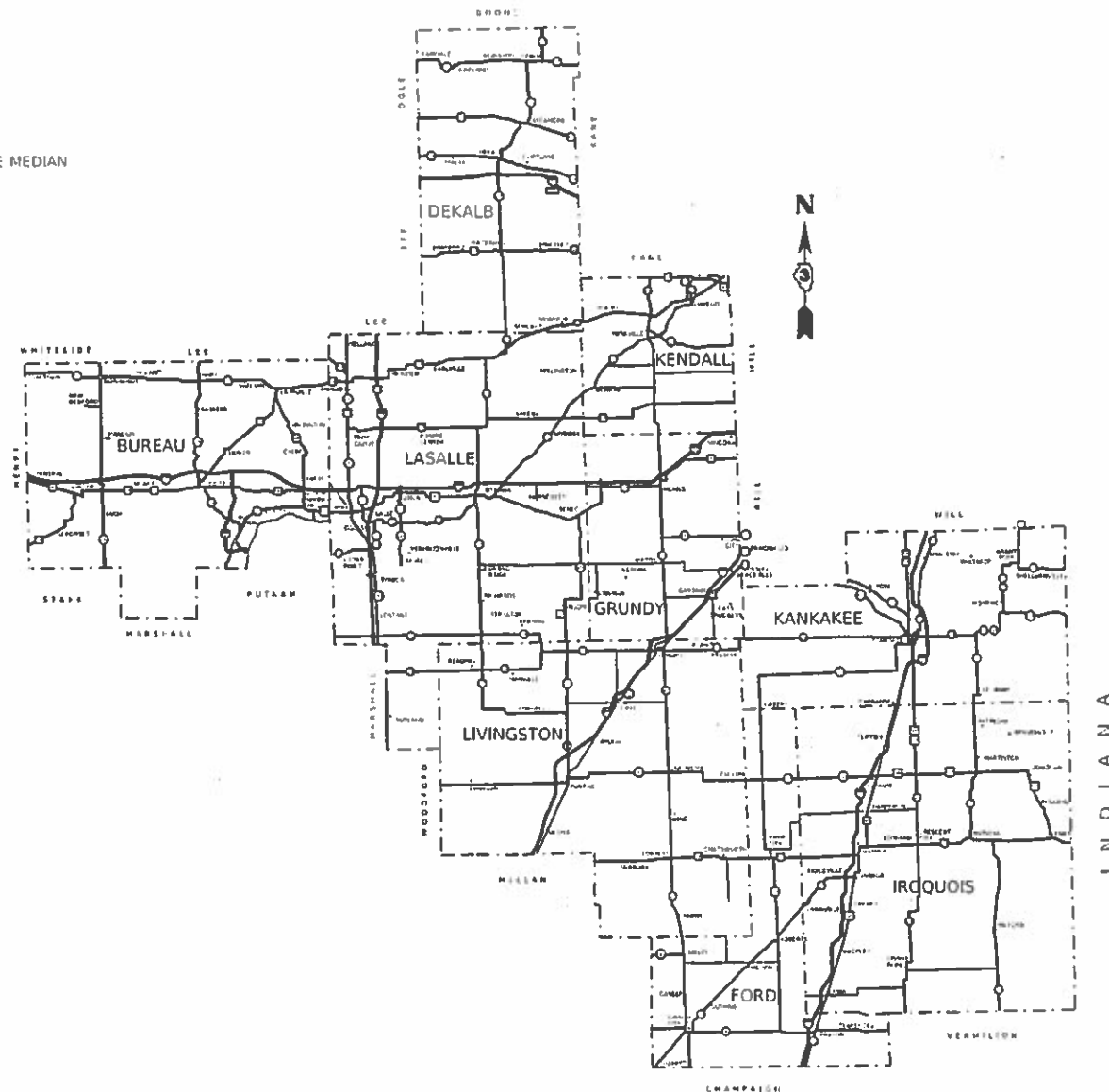
J.U.L.I.E.
JOINT UTILITY LOCATION INFORMATION FOR EXCAVATION
1-800-892-0123
OR 811

PROJECT ENGINEER JOE KANNEL P.E.
UNIT CHIEF RON WOODSHANK
DISTRICT 3 NO. (815) 434-6131
CONTRACT NO. 46503

STATE OF ILLINOIS
DEPARTMENT OF TRANSPORTATION

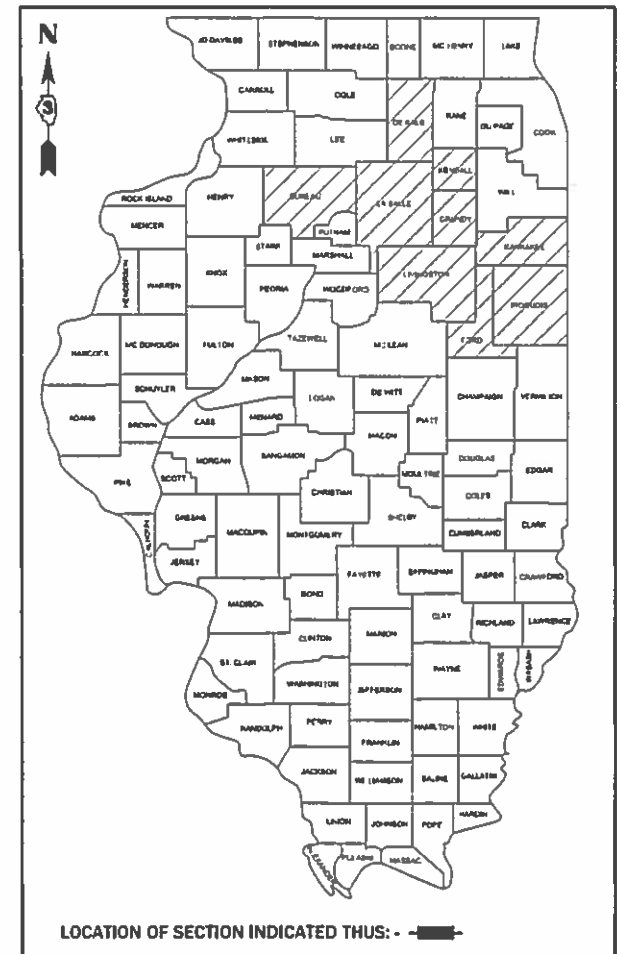
PROPOSED
HIGHWAY PLANS

VARIOUS ROUTE
SECTION D-3 HT PVMNT MRK RPR 19-08
HIGH TYPE PAVEMENT MARKING
VARIOUS COUNTIES
M-60-004-19



ROUTE	SECTION	COUNTY	TOTAL SHEETS	SHEET NO
VARIOUS	D-3 HT PVMNT MRK RPR 19-08	VARIOUS	14	1
ILLINOIS			CONTRACT NO. 46503	

D-93-086-18



STATE OF ILLINOIS
DEPARTMENT OF TRANSPORTATION

SUBMITTED June 19 2018
Karin Meacham
REGIONAL ENGINEER

Dec 7 2018
David E. Etkin
ENGINEER OF DESIGN AND ENVIRONMENT

Dec 7 2018
David E. Etkin
DIRECTOR OF HIGHWAYS PROJECT IMPLEMENTATION

PRINTED BY THE AUTHORITY
OF THE STATE OF ILLINOIS

CODE NO.	ITEM	UNIT	TOTAL QUANTITY	CONSTR. CODE
				PAVEMENT MARKING
				100% STATE ROADWAY
				0021
78000100	THERMOPLASTIC PAVEMENT MARKING - LETTERS AND SYMBOLS	SQ FT	4,000	4,000
78000200	THERMOPLASTIC PAVEMENT MARKING - LINE 4"	FOOT	7,000	7,000
78000400	THERMOPLASTIC PAVEMENT MARKING - LINE 6"	FOOT	1,000	1,000
78000500	THERMOPLASTIC PAVEMENT MARKING - LINE 8"	FOOT	7,000	7,000
78000600	THERMOPLASTIC PAVEMENT MARKING - LINE 12"	FOOT	1,000	1,000
78000650	THERMOPLASTIC PAVEMENT MARKING - LINE 24"	FOOT	1,000	1,000
78003130	PREFORMED PLASTIC PAVEMENT MARKING, TYPE B - LINE 6"	FOOT	5,000	5,000
78003180	PREFORMED PLASTIC PAVEMENT MARKING, TYPE B - LINE 24"	FOOT	1,000	1,000
78005110	EPOXY PAVEMENT MARKING - LINE 4"	FOOT	50,000	50,000
78005130	EPOXY PAVEMENT MARKING - LINE 6"	FOOT	1,000	1,000
78005140	EPOXY PAVEMENT MARKING - LINE 8"	FOOT	4,000	4,000
78008210	POLYUREA PAVEMENT MARKING TYPE I - LINE 4"	FOOT	950,000	950,000
78008230	POLYUREA PAVEMENT MARKING TYPE I - LINE 6"	FOOT	90,000	90,000
78008240	POLYUREA PAVEMENT MARKING TYPE I - LINE 8"	FOOT	25,000	25,000

FILE NAME =	USER NAME = woodshank1	DESIGNED - RW	REVISED -
pw:\IL084EB\INTEG\Illinois.gov\PWIDOT\Documents\DOT Offices\District 3\Projects\46503\CADDData\46503-COVER.dwg	DRAWN - RW	CHECKED - EP	REVISED -
Default	PLOT SCALE = 100,0000' / in.	DATE - 5/29/2018	REVISED -
	PLOT DATE = 6/13/2018		

**STATE OF ILLINOIS
DEPARTMENT OF TRANSPORTATION**

SUMMARY OF QUANTITIES			
SCALE:	SHEET 1	OF 3 SHEETS	STA. TO STA.

ROUTE	SECTION	COUNTY	TOTAL SHEETS	SHEET NO.
VARIOUS	D-3 HT PVMNT MRK RPR 19-08	VARIOUS	14	2
			CONTRACT NO. 46503	
		ILLINOIS	FED. AID PROJECT	

CODE NO.	ITEM	UNIT	TOTAL QUANTITY	CONSTR. CODE
				PAVEMENT MARKING
				100% STATE ROADWAY
				0021
78009000	MODIFIED URETHANE PAVEMENT MARKING - LETTERS AND SYMBOLS	SQ FT	8,000	8,000
78009004	MODIFIED URETHANE PAVEMENT MARKING - LINE 4"	FOOT	850,000	850,000
78009006	MODIFIED URETHANE PAVEMENT MARKING - LINE 6"	FOOT	80,000	80,000
78009008	MODIFIED URETHANE PAVEMENT MARKING - LINE 8"	FOOT	60,000	60,000
78009012	MODIFIED URETHANE PAVEMENT MARKING - LINE 12"	FOOT	8,000	8,000
78009024	MODIFIED URETHANE PAVEMENT MARKING - LINE 24"	FOOT	3,000	3,000
X0327979	PAVEMENT MARKING REMOVAL - GRINDING	SQ FT	500	500
X0327980	PAVEMENT MARKING REMOVAL - WATER BLASTING	SQ FT	500	500
X2700002	PREFORMED PLASTIC PAVEMENT MARKING, TYPE B - LINE 8", SPECIAL	FOOT	10,000	10,000
X7800815	HOT SPRAY THERMOPLASTIC PAVEMENT MARKING LINE - 4 INCH	FOOT	400,000	400,000
X7800835	HOT SPRAY THERMOPLASTIC PAVEMENT MARKING LINE - 6 INCH	FOOT	40,000	40,000
X7800845	HOT SPRAY THERMOPLASTIC PAVEMENT MARKING LINE - 8 INCH	FOOT	7,500	7,500
X7830068	GROOVING FOR RECESSED PAVEMENT MARKING, LETTERS, NUMBERS AND SYMBOLS	SQ FT	4,000	4,000
X7830070	GROOVING FOR RECESSED PAVEMENT MARKING 5"	FOOT	100,000	100,000

FILE NAME =	USER NAME = woodshank1	DESIGNED - RW	REVISED -
pw:\IL084EB\INTEG\Illinois.gov\PWIDOT\Documents\DOT Offices\District 3\Projects\46503\CADDData\46503-COVER.dwg	DRAWN - RW	CHECKED - EP	REVISED -
Default	PLOT SCALE = 100,0000' / in.	DATE - 5/29/2018	REVISED -
	PLOT DATE = 6/13/2018		

**STATE OF ILLINOIS
DEPARTMENT OF TRANSPORTATION**

SUMMARY OF QUANTITIES

SCALE: SHEET 2 OF 3 SHEETS STA. TO STA.

ROUTE	SECTION	COUNTY	TOTAL SHEETS	SHEET NO.
VARIOUS	D-3 HT PVMNT MRK RPR 19-08	VARIOUS	14	3
			CONTRACT NO. 46503	
		ILLINOIS	FED. AID PROJECT	

CODE NO.	ITEM	UNIT	TOTAL QUANTITY	CONSTR. CODE
				PAVEMENT MARKING
				100% STATE ROADWAY
				0021
X7830074	GROOVING FOR RECESSED PAVEMENT MARKING 7"	FOOT	25,000	25,000
X7830076	GROOVING FOR RECESSED PAVEMENT MARKING 9"	FOOT	4,000	4,000
X7830078	GROOVING FOR RECESSED PAVEMENT MARKING 13"	FOOT	500	500
X7830090	GROOVING FOR RECESSED PAVEMENT MARKING 25"	FOOT	1,000	1,000
Z0008758	AERIAL SPEED CHECK MARKING	FOOT	200	200

**WORK ORDER
D3 H-T PVMT MRK RPR 19-08**

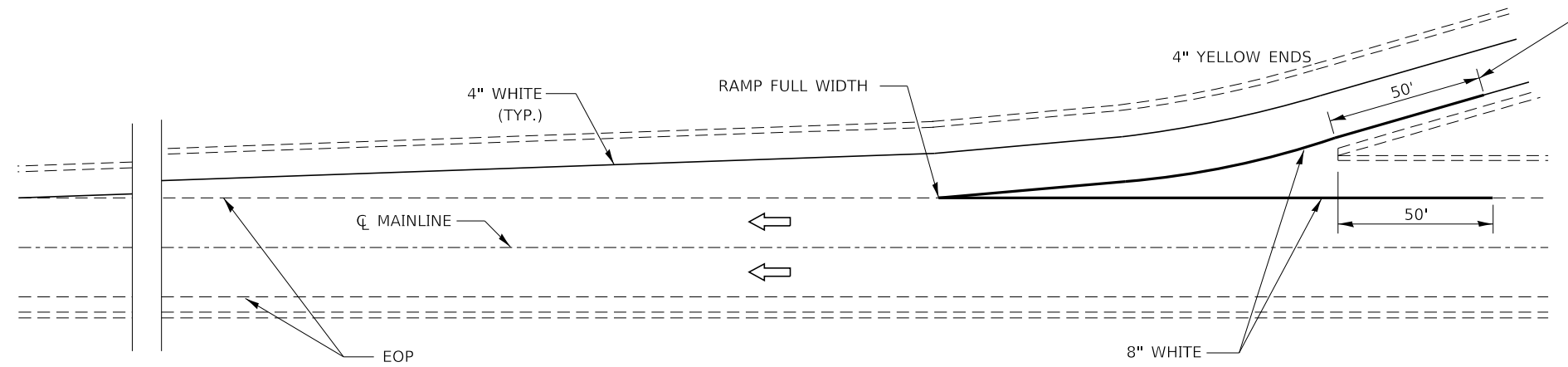
Work Oder No. _____ Date of Issue: _____ Route: _____
 Location Description _____
 Contract No: _____ Job No: _____

CODE NUMBER	ITEM	UNIT	QUANTITY	UNIT PRICE	ITEM COST
78000100	Thermoplastic Pavement Marking-Letters and Symbols	SQ FT	4,000.00		
78000200	Thermoplastic Pavement Marking-Line 4"	FOOT	7,000.00		
78000400	Thermoplastic Pavement Marking-Line 6"	FOOT	1,000.00		
78000500	Thermoplastic Pavement Marking-Line 8"	FOOT	7,000.00		
78000600	Thermoplastic Pavement Marking-Line 12"	FOOT	1,000.00		
78000650	Thermoplastic Pavement Marking-Line 24"	FOOT	1,000.00		
78003130	Preformed Plastic Pavement Marking, Type B-Line 6"	FOOT	5,000.00		
78003180	Preformed Plastic Pavement Marking, Type B-Line 24"	FOOT	1,000.00		
78005110	Epoxy Pavement Marking-Line 4"	FOOT	50,000.00		
78005130	Epoxy Pavement Marking-Line 6"	FOOT	1,000.00		
78005140	Epoxy Pavement Marking-Line 8"	FOOT	4,000.00		
78008210	Polyurea Pavement Marking Type I-Line 4"	FOOT	950,000.00		
78008230	Polyurea Pavement Marking Type I-Line 6"	FOOT	90,000.00		
78008240	Polyurea Pavement Marking Type I-Line 8"	FOOT	25,000.00		
78009000	Modified Urethane Pavement Marking-Letters and Symbols	SQ FT	8,000.00		
78009004	Modified Urethane Pavement Marking-Line 4"	FOOT	850,000.00		
78009006	Modified Urethane Pavement Marking-Line 6"	FOOT	80,000.00		
78009008	Modified Urethane Pavement Marking-Line 8"	FOOT	60,000.00		
78009012	Modified Urethane Pavement Marking-Line 12"	FOOT	8,000.00		
78009024	Modified Urethane Pavement Marking-Line 24"	FOOT	3,000.00		
X0327979	Pavement Marking Removal-Grinding	SQ FT	500.00		
X0327980	Pavement Marking Removal-Water Blasting	SQ FT	500.00		
X2700002	Preformed Plastic Pavement Marking, Type B-Line 8" Special	FOOT	10,000.00		
X7800815	Hot Spray Thermoplastic Pavement Marking Line 4 Inch	FOOT	400,000.00		
X7800835	Hot Spray Thermoplastic Pavement Marking Line 6 Inch	FOOT	40,000.00		
X7800845	Hot Spray Thermoplastic Pavement Marking Line 8 Inch	FOOT	7,500.00		
X7830068	Grooving for Recessed Pavement Marking, Letters Numbers and Symbols	SQ FT	4,000.00		
X7830070	Grooving for Recessed Pavement Marking, 5"	FOOT	100,000.00		
X7830074	Grooving for Recessed Pavement Marking, 7"	FOOT	25,000.00		
X7830076	Grooving for Recessed Pavement Marking, 9"	FOOT	4,000.00		
X7830078	Grooving for Recessed Pavement Marking, 13"	FOOT	500.00		
X7830090	Grooving for Recessed Pavement Marking, 25"	FOOT	1,000.00		
Z0008758	Aerial Speed Check marking	FOOT	200.00		
				Total Cost	

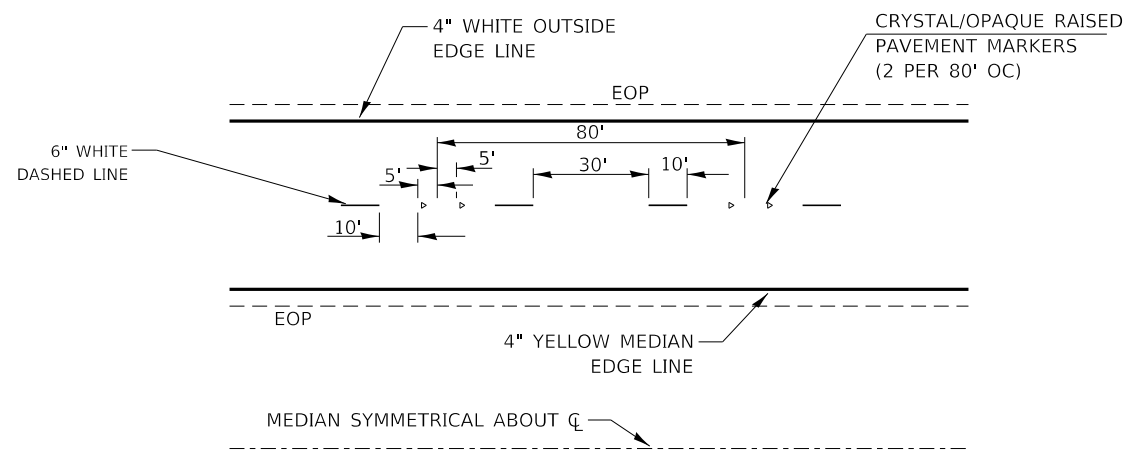
DISTRICT CONTACT

Name: _____
 Telephone No: _____
 Cell Phone No: _____

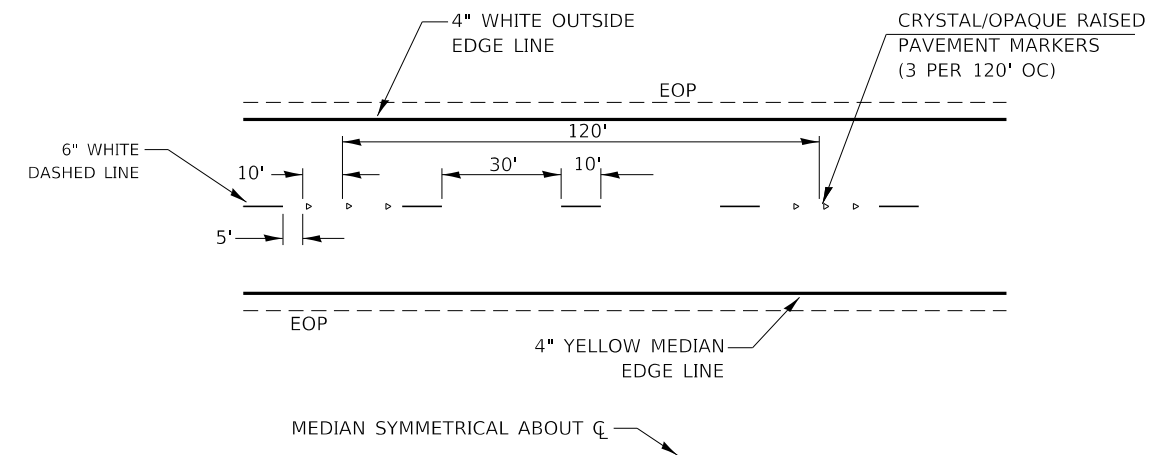
Submitted By: _____
Regional Engineer
 Date: _____
 Approved By: _____
Traffic Engineer of Operations
 Date: _____



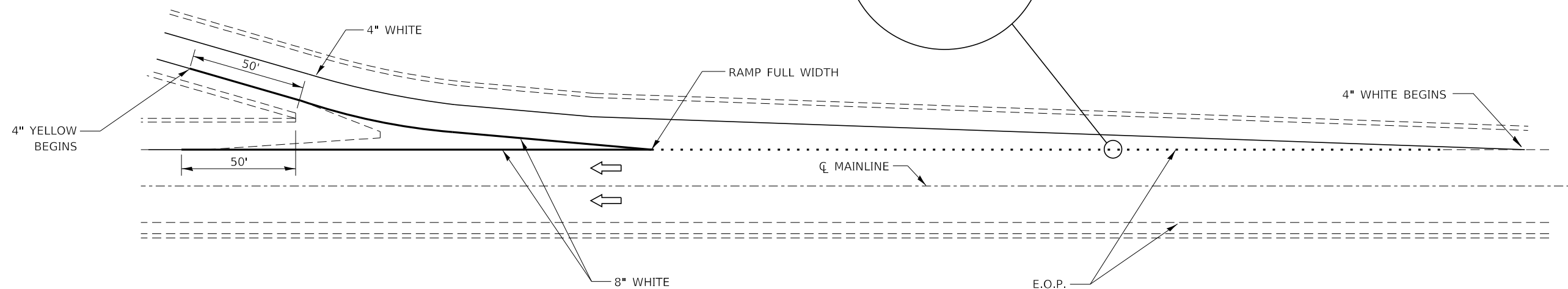
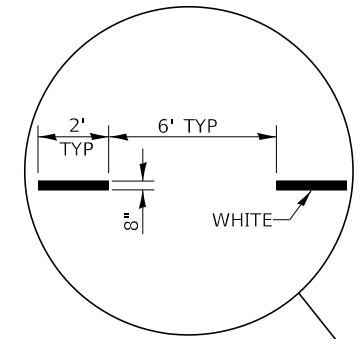
TYPICAL PAVEMENT MARKING FOR ENTRANCE RAMP TERMINALS



TYPICAL PAVEMENT MARKINGS



TYPICAL PAVEMENT MARKINGS FOR I-39 ONLY



TYPICAL PAVEMENT MARKINGS FOR EXIT RAMP TERMINALS


FILE NAME =	USER NAME = woodshank1	DESIGNED - RW	REVISED -
pw:\IL084EB\INTEG\Illinois.gov\PWIDOT\Documents\DOT Offices\District 3\Projects\I39\46503\COVER.dwg	DRAWN - RW	CHECKED - EP	REVISED -
Default	PLOT SCALE = 100,0000' / in.	DATE - 5/29/2018	REVISED -
	PLOT DATE = 6/13/2018		

**STATE OF ILLINOIS
DEPARTMENT OF TRANSPORTATION**

PAVEMENT MARKING DETAILS

SCALE: SHEET 2 OF 8 SHEETS STA. TO STA.

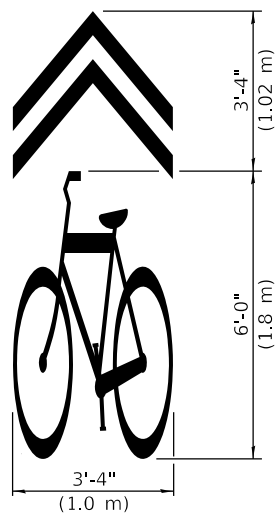
ROUTE	SECTION	COUNTY	TOTAL SHEETS	SHEET NO.
VARIOUS	D-3 HT PVMNT MRK RPR 19-08	VARIOUS	14	8
			CONTRACT NO. 46503	
		ILLINOIS	FED. AID PROJECT	



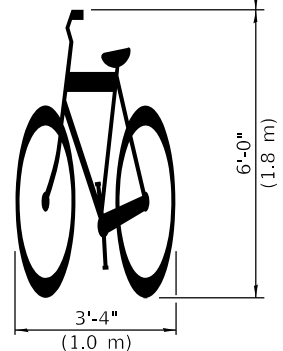
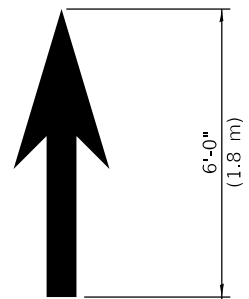
20' (6 m): urban
50' (15 m): rural
(Between arrow and word or between words)

ONLY

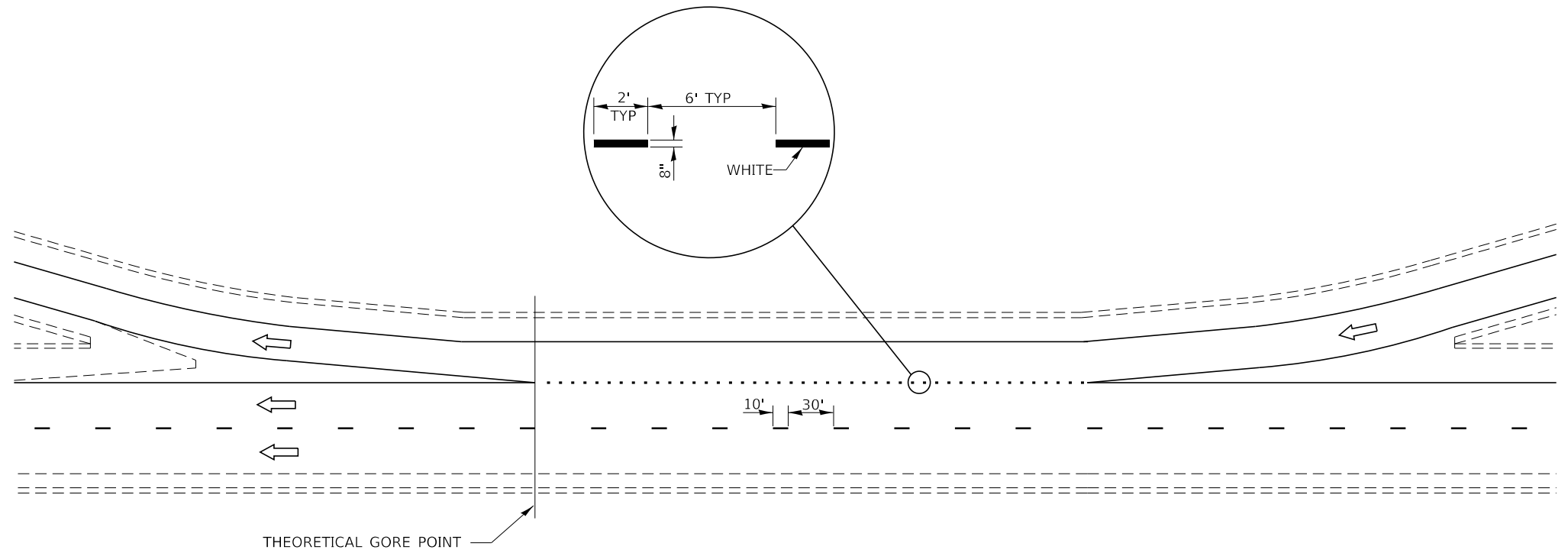
WORD AND ARROW LAYOUT



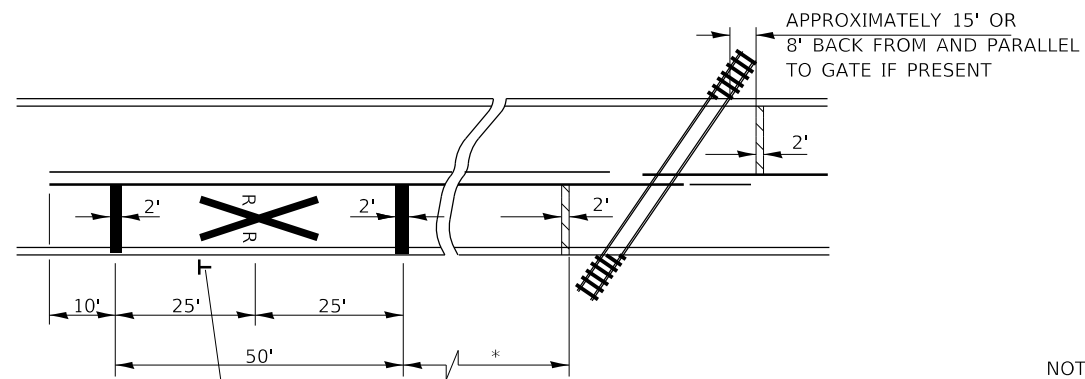
SHARED LANE SYMBOL



BIKE SYMBOL
(Arrow is optional.)



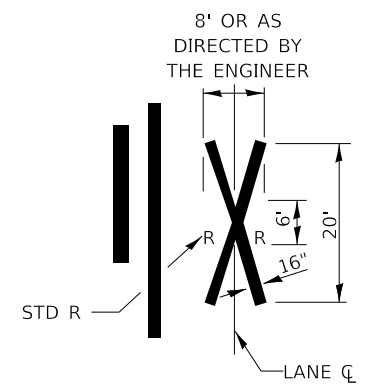
TYPICAL CLOVERLEAF LOOP RAMP MARKINGS



* MINIMUM DISTANCE
500' FOR 55 MPH
375' FOR 45 MPH
250' FOR 35 MPH OR LESS



PAVEMENT MARKINGS AT RAILROAD-HIGHWAY GRADE CROSSING



NOTES:
THE TRANSVERSE SPREAD OF THE "X" MAY VARY ACCORDING TO LANE WIDTH.

ON MULTI-LANE ROADS, THE STOP LINES SHALL EXTEND ACROSS ALL APPROACH LANES AND SEPARATE RXR SYMBOLS SHALL BE PLACED ADJACENT TO EACH OTHER IN EACH LANE.

WHEN THE PAVEMENT MARKING SYMBOL IS USED, A PORTION OF THE SYMBOL SHOULD BE LOCATED DIRECTLY ADJACENT TO THE ADVANCE WARNING SIGN (W10-1).

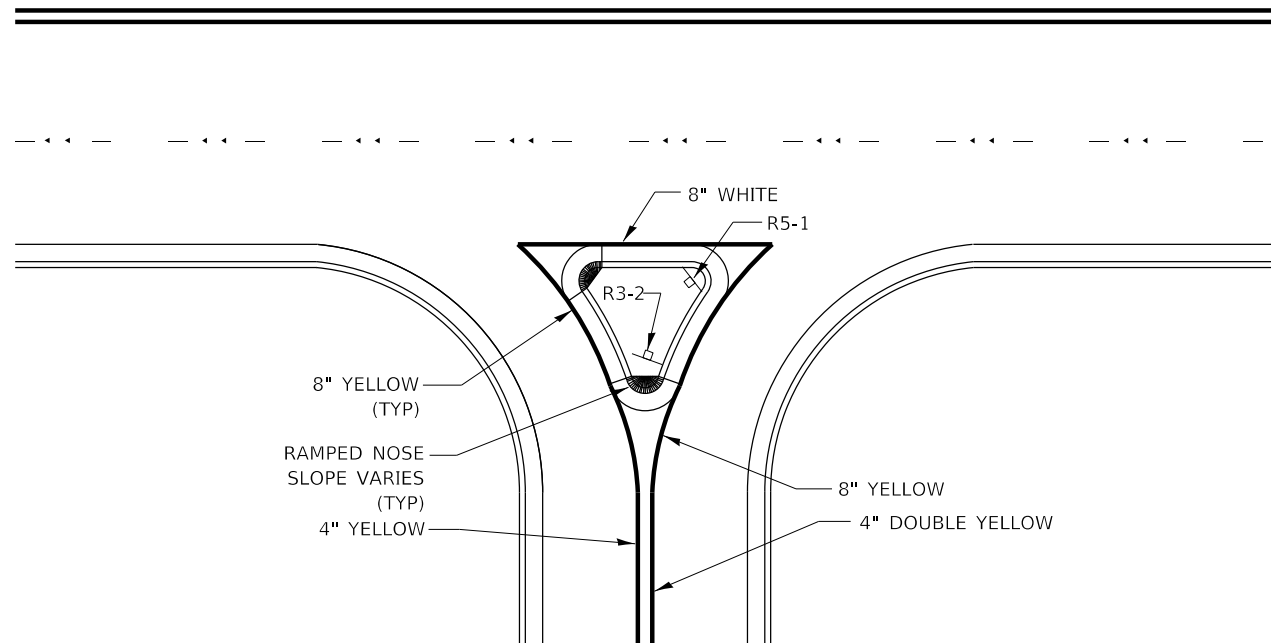
FILE NAME =	USER NAME = woodshank1	DESIGNED - RW	REVISED -
pw:\IL084EB\INTEG\Illinois.gov\PWIDOT\Documents\DOT Offices\District 3\Projects\D346503\CADDData\46503-COVER.dwg	DRAWN - RW	CHECKED - EP	REVISED -
Default	PLOT SCALE = 100,0000 / in.	DATE - 5/29/2018	REVISED -
	PLOT DATE = 6/7/2018		

**STATE OF ILLINOIS
DEPARTMENT OF TRANSPORTATION**

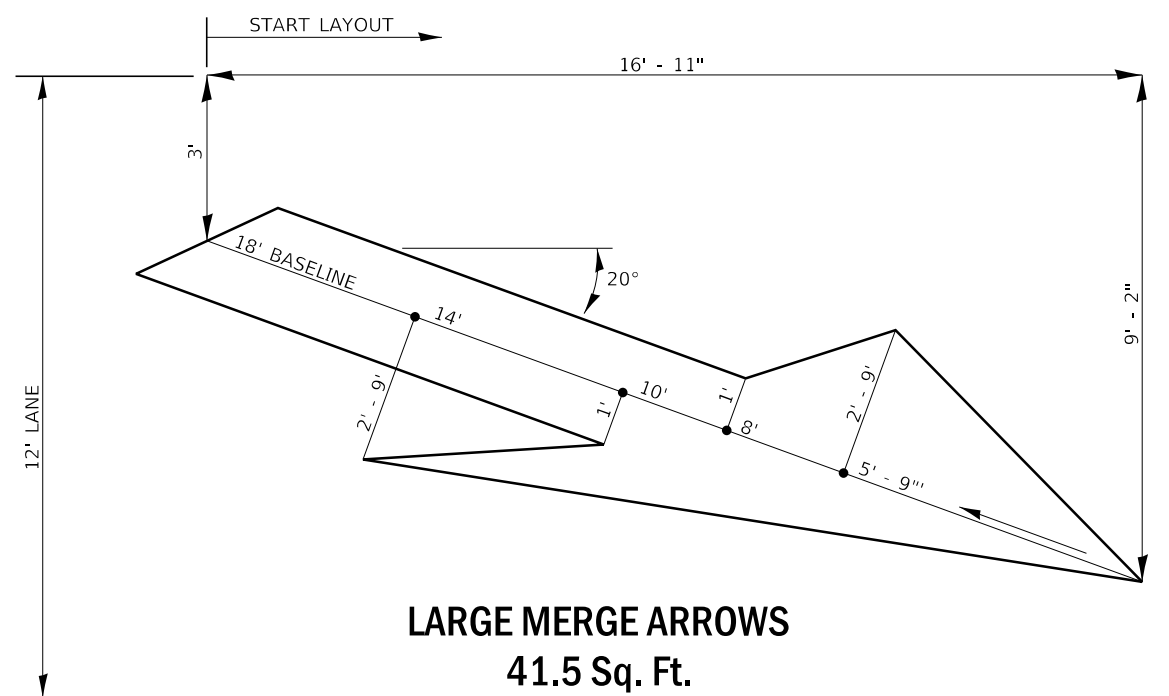
PAVEMENT MARKING DETAILS

SCALE: SHEET 3 OF 8 SHEETS STA. TO STA.

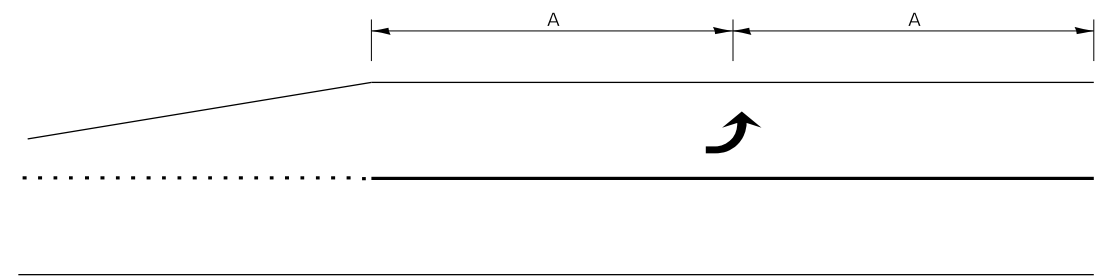
ROUTE	SECTION	COUNTY	TOTAL SHEETS	SHEET NO.
VARIOUS	D-3 HT PVMNT MRK RPR 19-08	VARIOUS	14	9
			CONTRACT NO. 46503	
		ILLINOIS	FED. AID PROJECT	



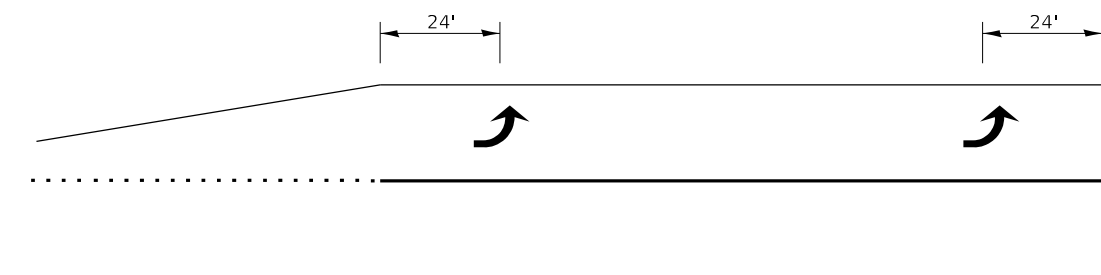
RIGHT IN RIGHT OUT ACCESS PAVEMENT MARKING



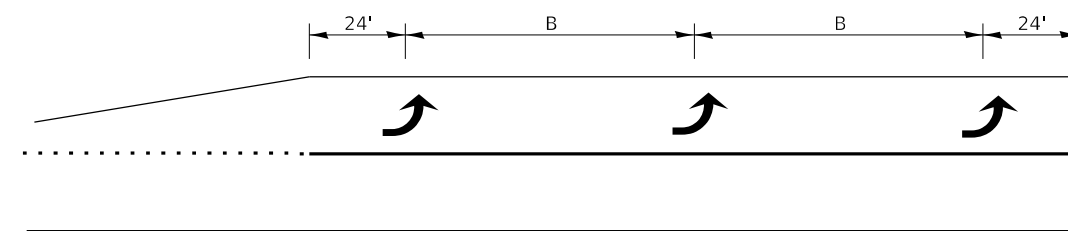
**LARGE MERGE ARROWS
41.5 Sq. Ft.**



99' AND UNDER



100' TO 149'



150' AND LONGER

**TYPICAL PLACEMENT OF ARROWS
IN TURN LANES**

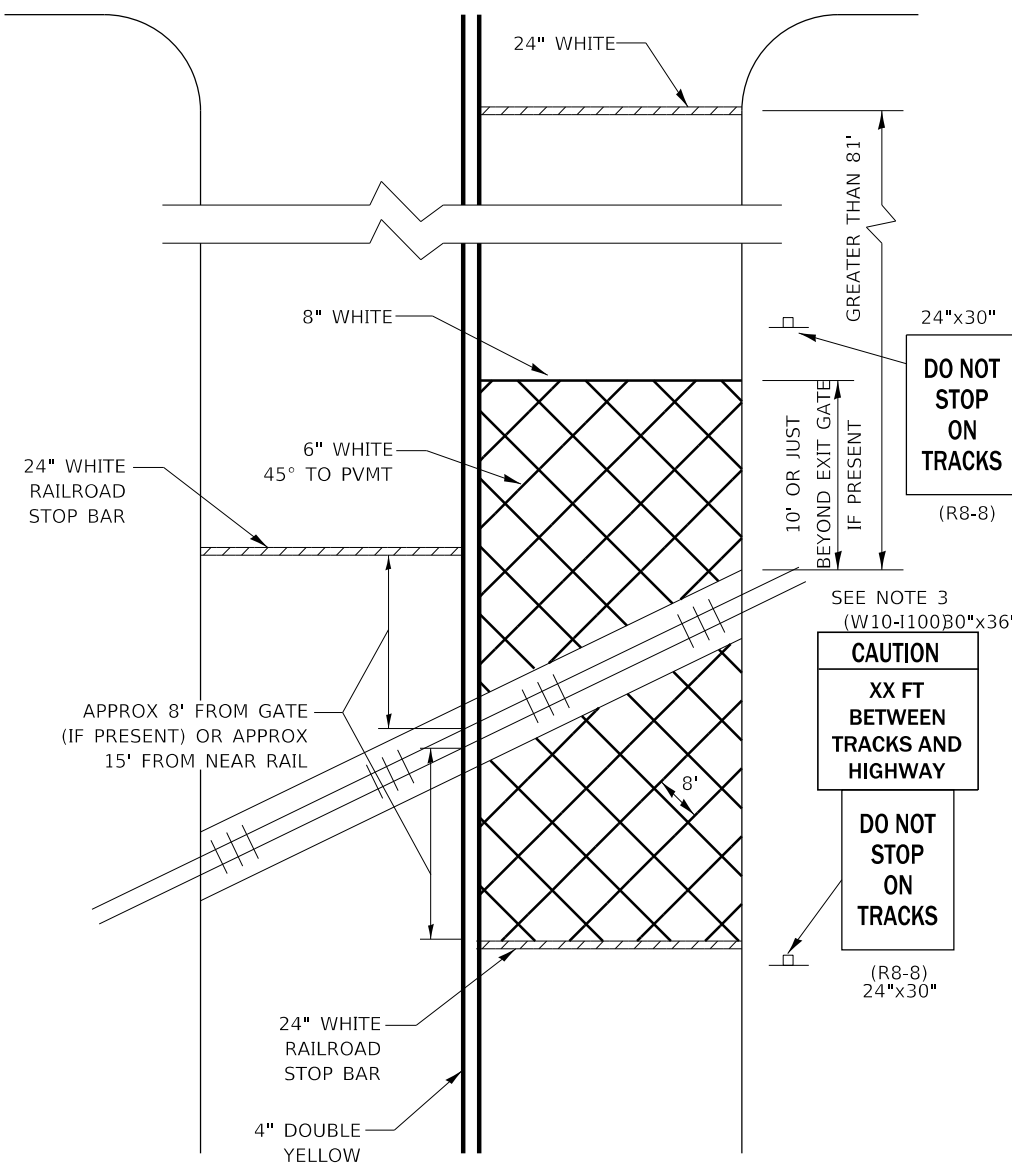
FILE NAME =	USER NAME = woodshank1	DESIGNED - RW	REVISED -
pw:\IL084EB\INTEG\Illinois.gov\PWIDOT\Documents\DOT Offices\District 3\Projects\1346503\CADD\46503-COVER.dwg	DRAWN - RW	CHECKED - EP	REVISED -
Default	PLOT SCALE = 100,0000 / in.	DATE - 5/29/2018	REVISED -
	PLOT DATE = 6/7/2018		

**STATE OF ILLINOIS
DEPARTMENT OF TRANSPORTATION**

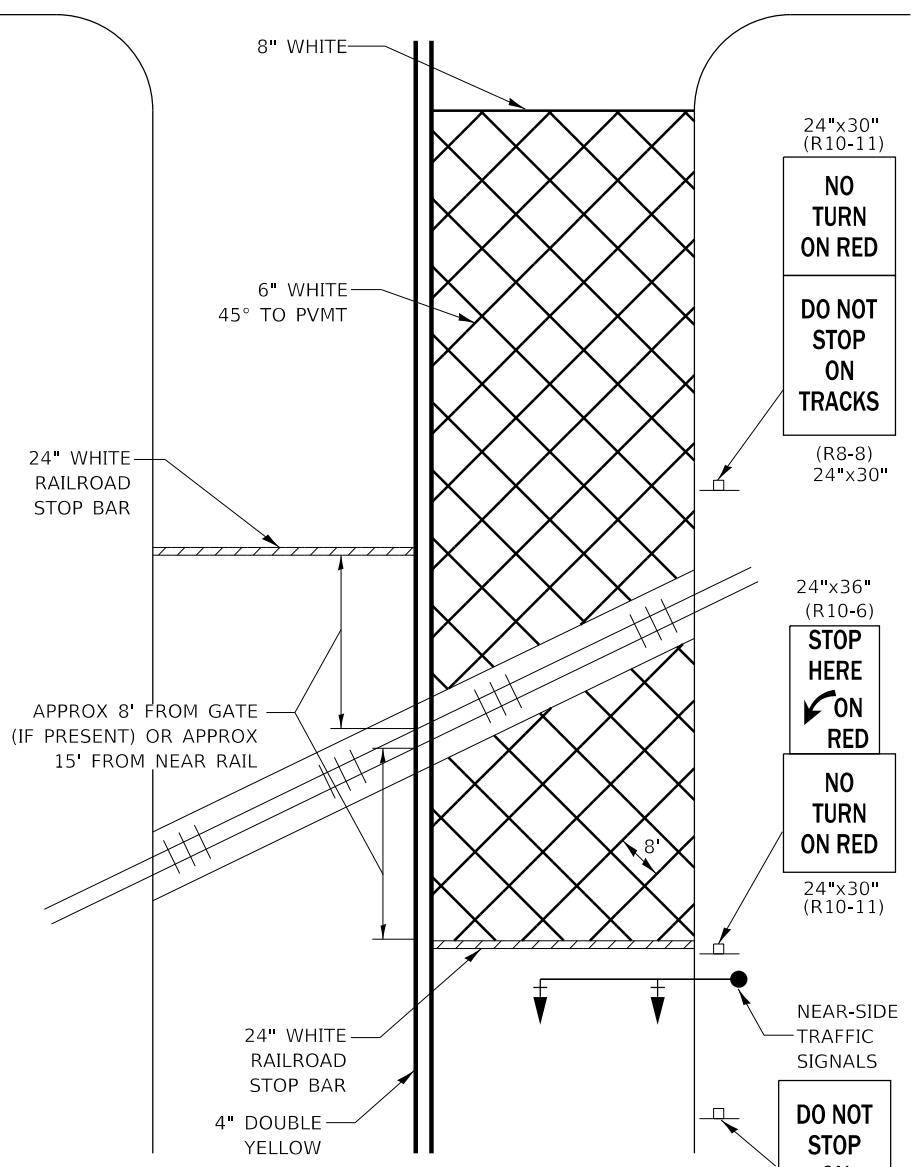
PAVEMENT MARKING DETAILS

SCALE: SHEET 4 OF 8 SHEETS STA. TO STA.

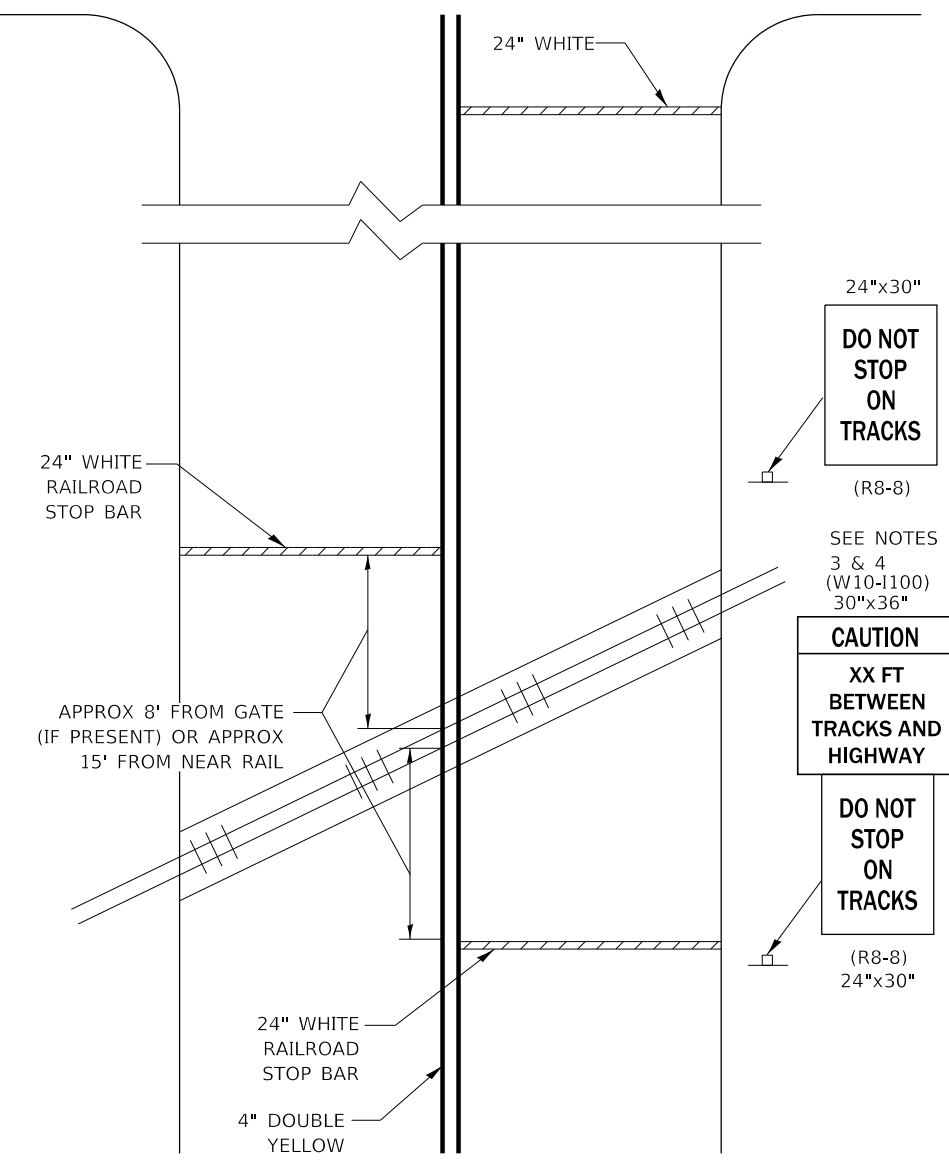
ROUTE	SECTION	COUNTY	TOTAL SHEETS	SHEET NO.
VARIOUS	D-3 HT PVMNT MRK RPR 19-08	VARIOUS	14	10
			CONTRACT NO. 46503	
		ILLINOIS	FED. AID PROJECT	



WITH INTERSECTION TRAFFIC SIGNALS



WITH NEAR-SIDE TRAFFIC SIGNALS



WITH NONSIGNALIZED INTERSECTION

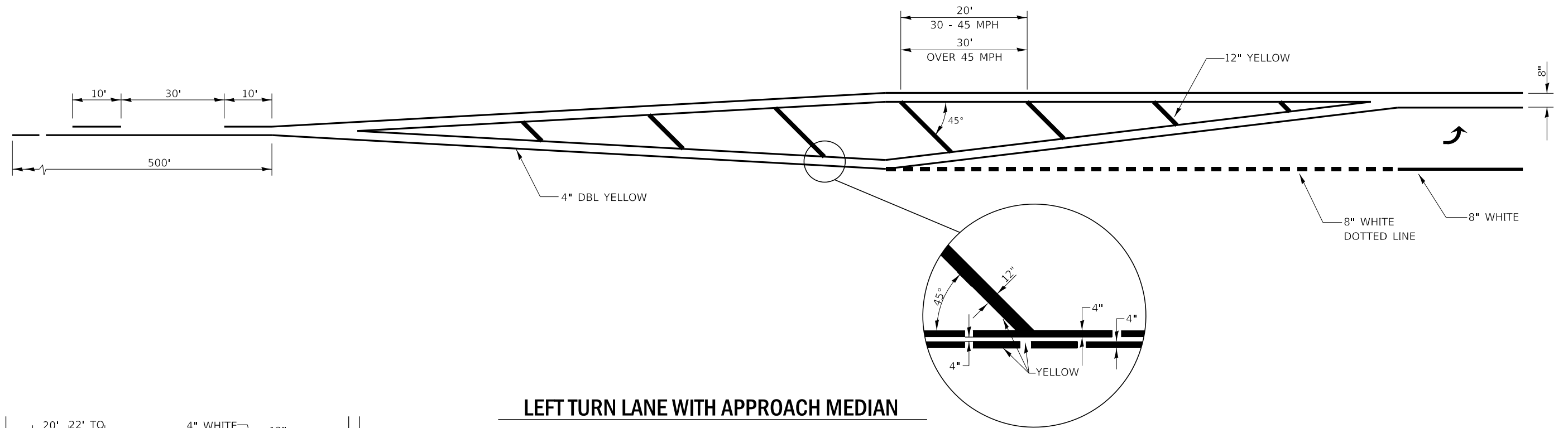
- NOTE:
1. PAVEMENT MARKINGS TO BE INSTALLED ONLY ON APPROACHES TO INTERSECTIONS CONTROLLED BY TRAFFIC SIGNALS WHICH ARE INTERCONNECTED WITH THE RAILROAD WARNING SIGNALS.
 2. WHERE NEAR-SIDE TRAFFIC SIGNALS ARE USED THE PAVEMENT MARKINGS EXTEND TO THE INTERSECTION.
 3. DISTANCE TO BE SHOWN ON SIGN MEASURED FROM A POINT 6 FEET FROM THE RAIL CLOSEST TO THE INTERSECTION OR FROM THE CLOSEST POINT ALONG THE EXIT GATE IF PRESENT OVER THE ROADWAY WHEN IN THE LOWERED POSITION TO THE STOP BAR OR CROSSWALK, WHICH EVER IS CLOSEST, ROUNDED DOWN TO NEAREST 5 FEET. WHERE THERE IS NO STOP LINE, MEASURE TO POINT WHERE DRIVER HAS A VIEW OF APPROACHING TRAFFIC.
 4. THE CLEARANCE SIGN IS ALSO TO BE USED AS AN INTERIM MEASURE AT LOCATIONS WITH INTERCONNECTED INTERSECTION TRAFFIC SIGNALS WHERE IT IS PLANNED TO CHANGE THEM TO NEAR-SIDE SIGNALS AT A FUTURE TIME. IN THIS CASE, THE DISTANCE TO BE SHOWN ON THE SIGN IS MEASURED FROM THE EDGE OF THE STRIPED-OUT AREA INSTEAD OF 6 FEET FROM THE RAIL. THE SIGN IS TO BE REMOVED WHEN THE NEAR-SIDE SIGNALS ARE INSTALLED AND THE PAVEMENT MARKINGS EXTEND TO THE INTERSECTION.

FILE NAME =	USER NAME = woodshank1	DESIGNED - RW	REVISED -
pw:\IL084EB\INTEG\Illinois.gov\PWIDOT\Documents\DOT Offices\District 3\Projects\D346503\CADData\46503-COVER.dwg	DRAWN - RW	CHECKED - EP	REVISED -
Default	PLOT SCALE = 100,0000' / in.	DATE - 5/29/2018	REVISED -
	PLOT DATE = 6/7/2018		

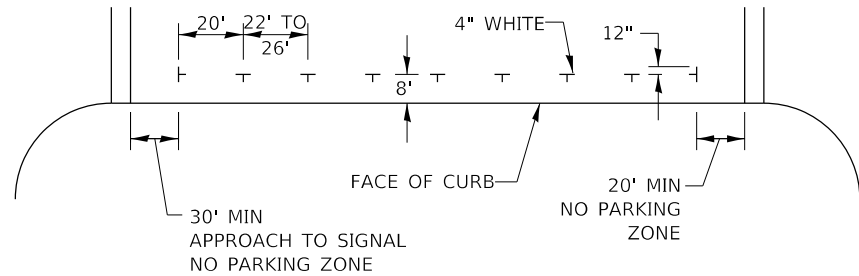
**STATE OF ILLINOIS
DEPARTMENT OF TRANSPORTATION**

PAVEMENT MARKING DETAILS			
SCALE:	SHEET 5	OF 8 SHEETS	STA. TO STA.

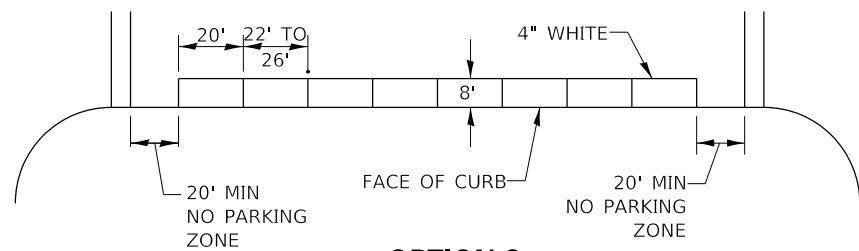
ROUTE	SECTION	COUNTY	TOTAL SHEETS	SHEET NO.
VARIOUS	D-3 HT PVMNT MRK RPR 19-08	VARIOUS	14	11
			CONTRACT NO. 46503	
ILLINOIS FED. AID PROJECT				



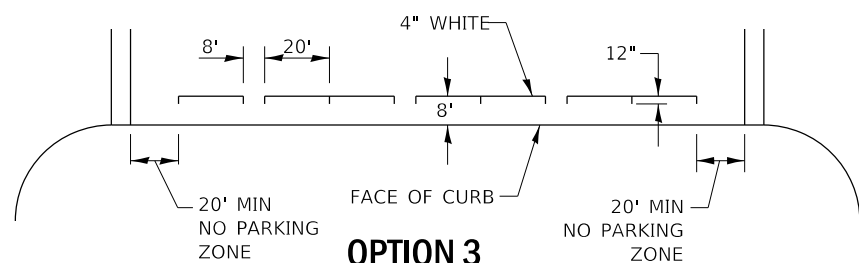
LEFT TURN LANE WITH APPROACH MEDIAN



PREFERRED METHOD

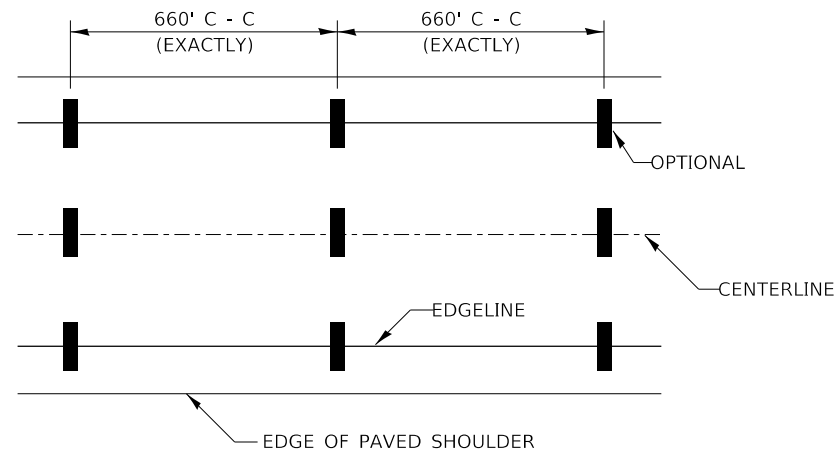


OPTION 2

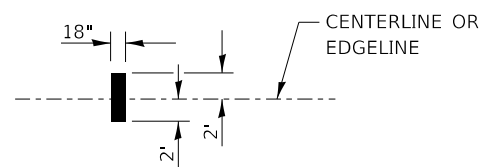


OPTION 3

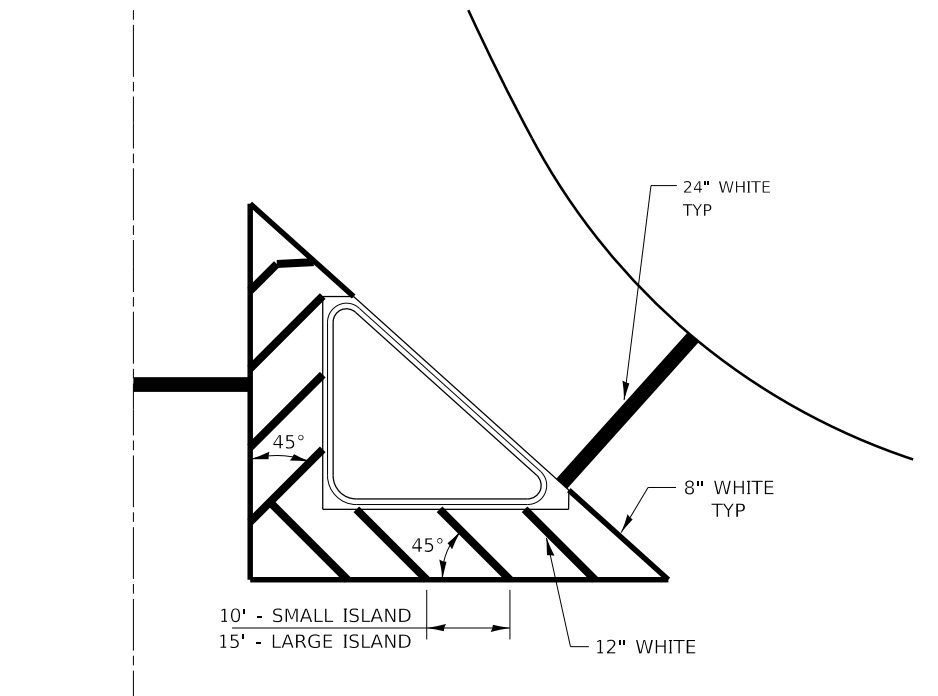
TYPICAL PARKING SPACING



IT WILL BE NECESSARY TO HAVE A REPRESENTATIVE OF THE STATE POLICE PRESENT SO THAT THE ACCURACY OF MEASUREMENT CAN BE ATTESTED TO IN COURT.



AERIAL SPEED CHECK ZONES



TYPICAL ISLAND

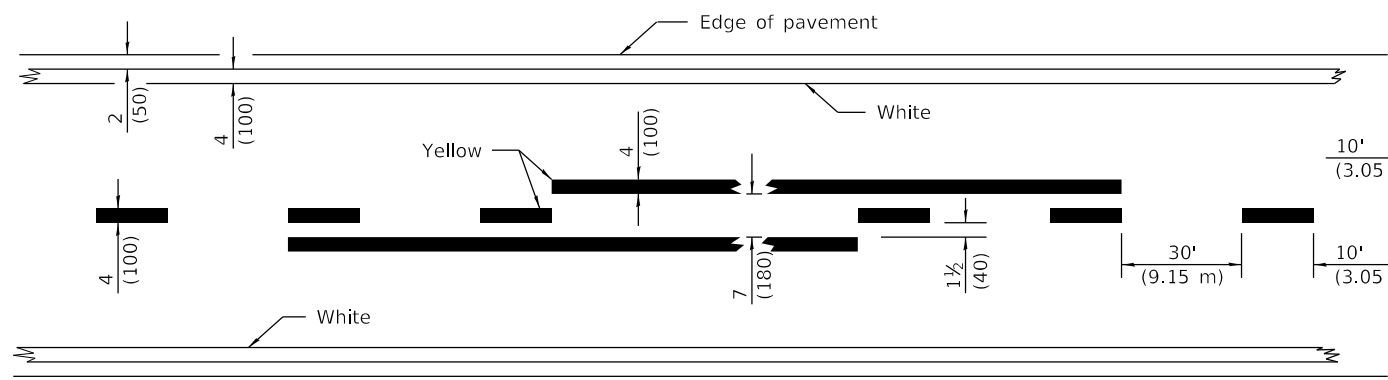
FILE NAME =	USER NAME = woodshank1	DESIGNED - RW	REVISED -
pw:\IL084EB\INTEGR\Illinois.gov\PWIDOT\Documents\DOT Offices\District 3\Projects\D346503\CADDData\46503-COVER.dwg		DRAWN - RW	REVISED -
	PLOT SCALE = 100,0000 / in.	CHECKED - EP	REVISED -
Default	PLOT DATE = 6/7/2018	DATE - 5/29/2018	REVISED -

**STATE OF ILLINOIS
DEPARTMENT OF TRANSPORTATION**

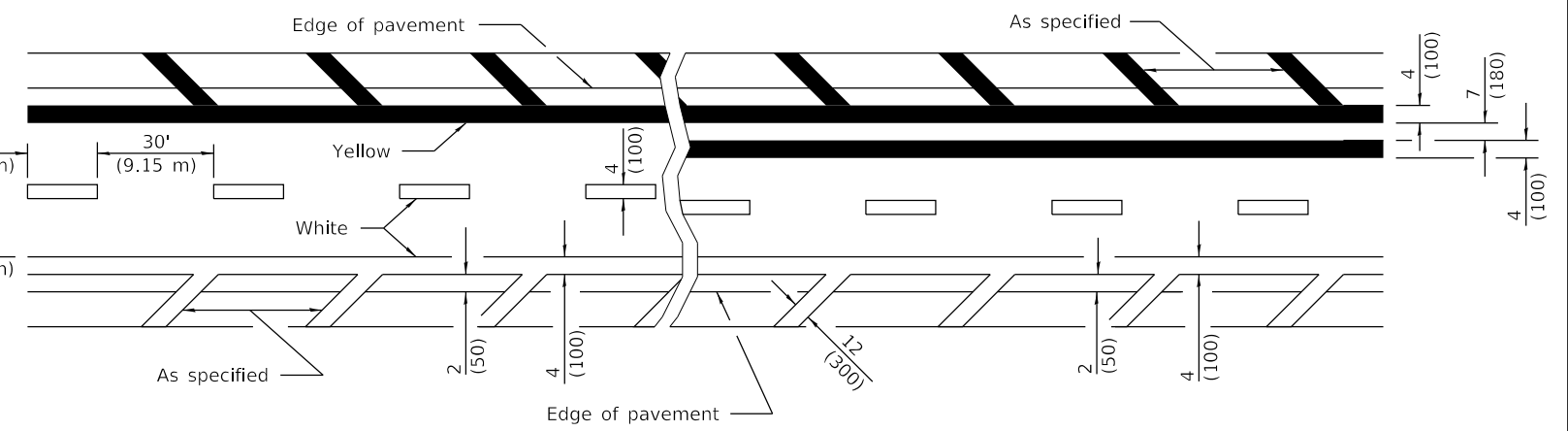
PAVEMENT MARKING DETAILS

SCALE: SHEET 6 OF 8 SHEETS STA. TO STA.

ROUTE	SECTION	COUNTY	TOTAL SHEETS	SHEET NO.
VARIOUS	D-3 HT PVMNT MRK RPR 19-08	VARIOUS	14	12
			CONTRACT NO. 46503	
		ILLINOIS	FED. AID PROJECT	

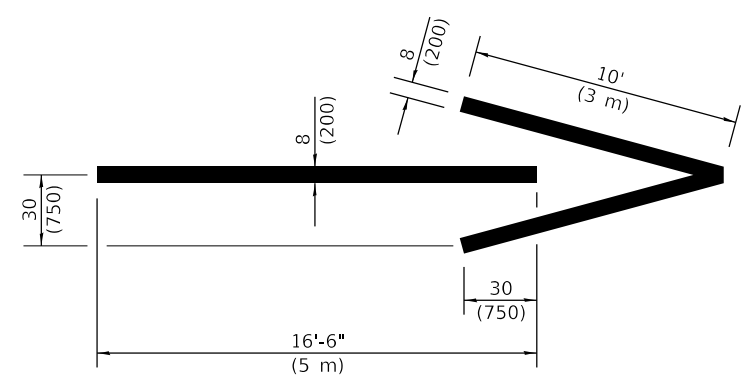


2 LANE

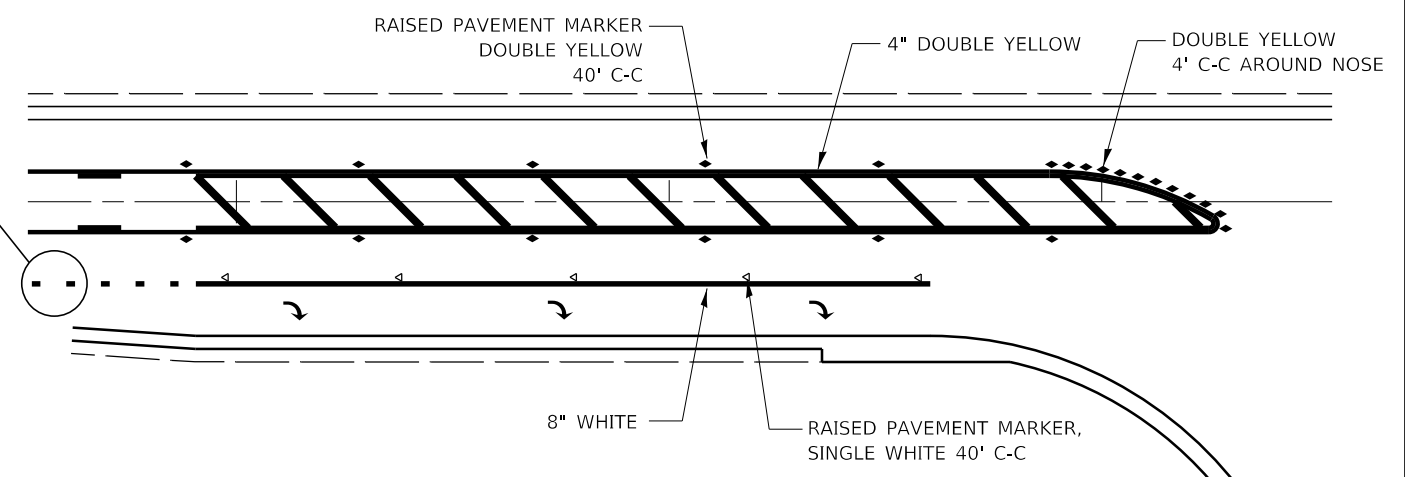
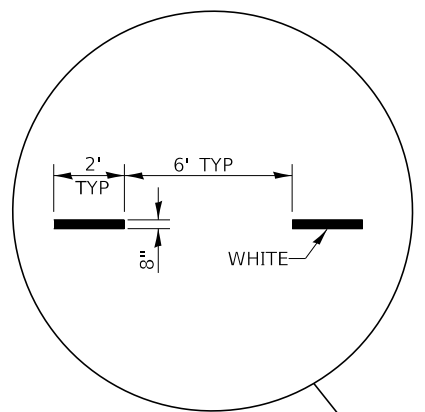


MULTI LANE

LANE AND EDGE LINES



WRONG WAY ARROW



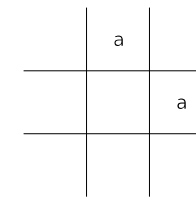
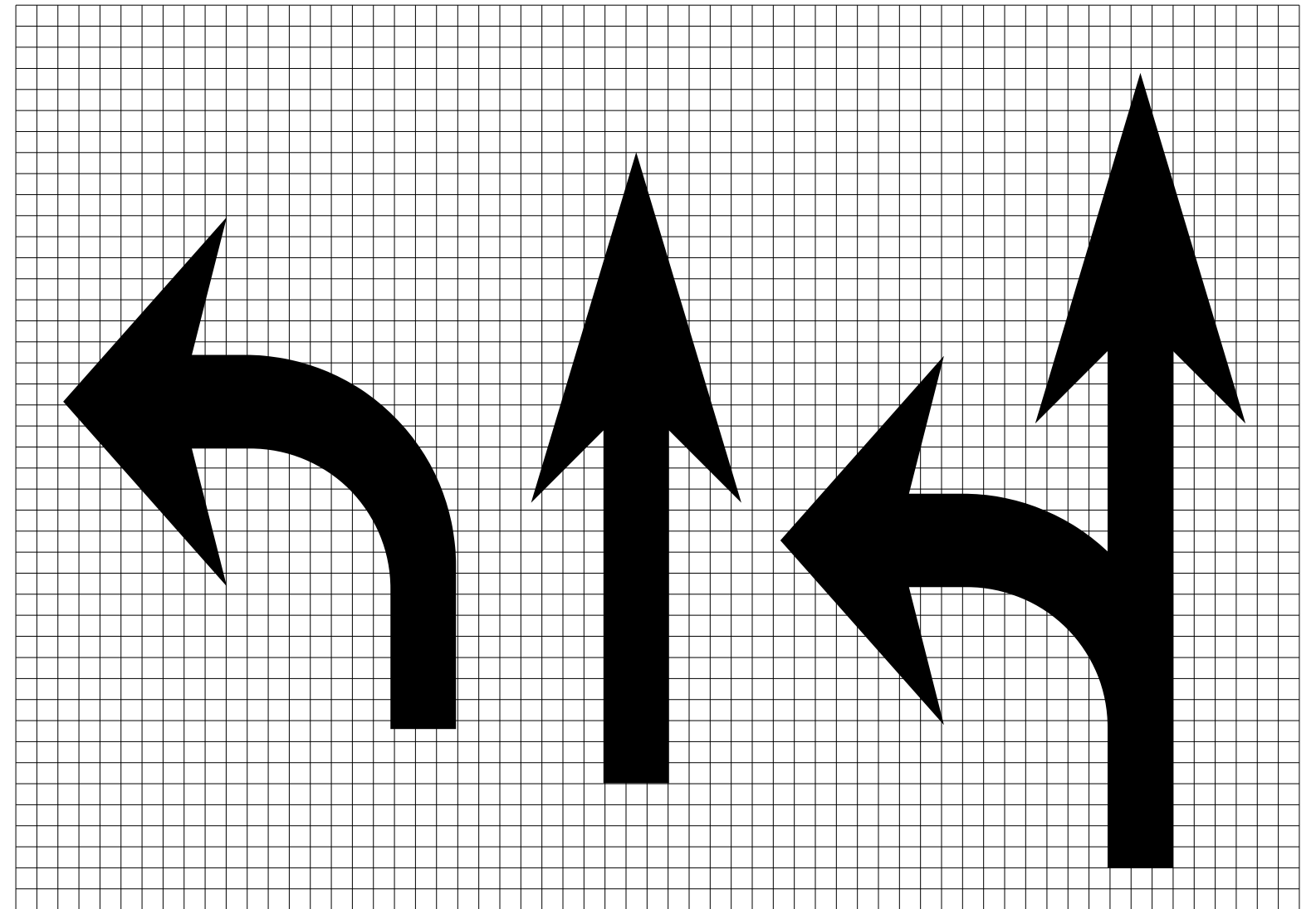
RAISED REFLECTIVE AND PAVEMENT MARKERS @ RIGHT TURN LANE

FILE NAME =	USER NAME = woodshank1	DESIGNED - RW	REVISED -
pw:\IL084EBIDINTEG\Illinois.gov\PWIDOT\Documents\DOT Offices\District 3\Projects\D346503\CADDData\46503-COVER.dwg	DRAWN - RW	CHECKED - EP	REVISED -
Default	PLOT SCALE = 100,0000 "/in.	DATE - 5/29/2018	REVISED -
	PLOT DATE = 6/13/2018		

**STATE OF ILLINOIS
DEPARTMENT OF TRANSPORTATION**

PAVEMENT MARKING DETAILS			
SCALE:	SHEET 7 OF 8 SHEETS	STA.	TO STA.

ROUTE	SECTION	COUNTY	TOTAL SHEETS	SHEET NO.
VARIOUS	D-3 HT PVMNT MRK RPR 19-08	VARIOUS	14	13
			CONTRACT NO. 46503	
ILLINOIS FED. AID PROJECT				



Legend Height	Arrow Size	a
6' (1.8 m)	Small	2.9 (74)
8' (2.4 m)	Large	3.8 (96)

The space between adjacent letters or numerals should be approximately 3 (75) for 6' (1.8 m) legend and 4 (100) for 8' (2.4 m) legend.

LETTER AND ARROW GRID SCALE

FILE NAME =	USER NAME = woodshank1	DESIGNED - RW	REVISED -
pw:\IL084EBIDINTEG\Illinois.gov\PWIDOT\Documents\DOT Offices\District 3\Projects\46503-COVER\		DRAWN - RW	REVISED -
Default	PLOT SCALE = 100,0000 /in.	CHECKED - EP	REVISED -
	PLOT DATE = 6/7/2018	DATE - 5/29/2018	REVISED -

**STATE OF ILLINOIS
DEPARTMENT OF TRANSPORTATION**

PAVEMENT MARKING DETAILS

SCALE: SHEET 8 OF 8 SHEETS STA. TO STA.

ROUTE	SECTION	COUNTY	TOTAL SHEETS	SHEET NO.
VARIOUS	D-3 HT PVMNT MRK RPR 19-08	VARIOUS	14	14
			CONTRACT NO. 46503	
		ILLINOIS	FED. AID PROJECT	