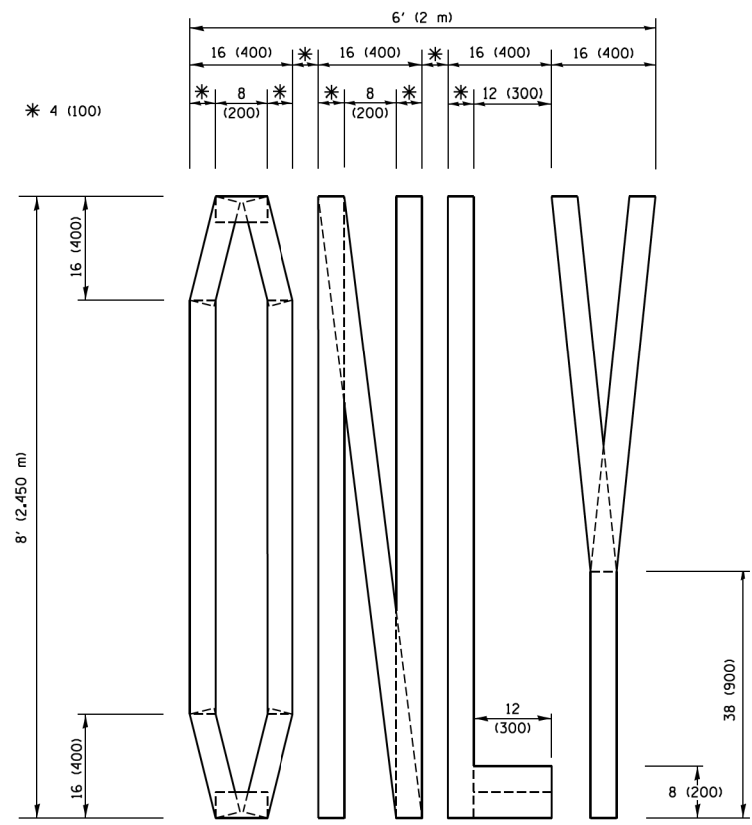
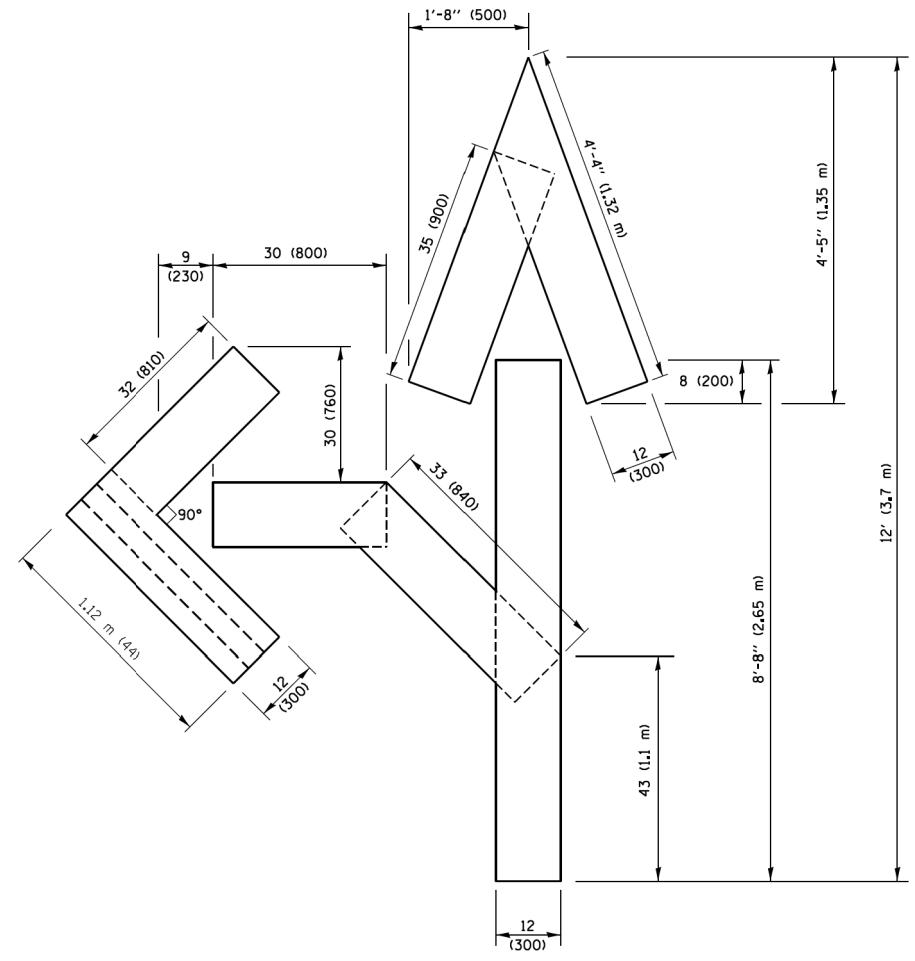


**QUANTITY**  
 4 (100) LINE = 45.5 ft. (13.9 m)  
 15.2 sq. ft. (1.41 sq. m)

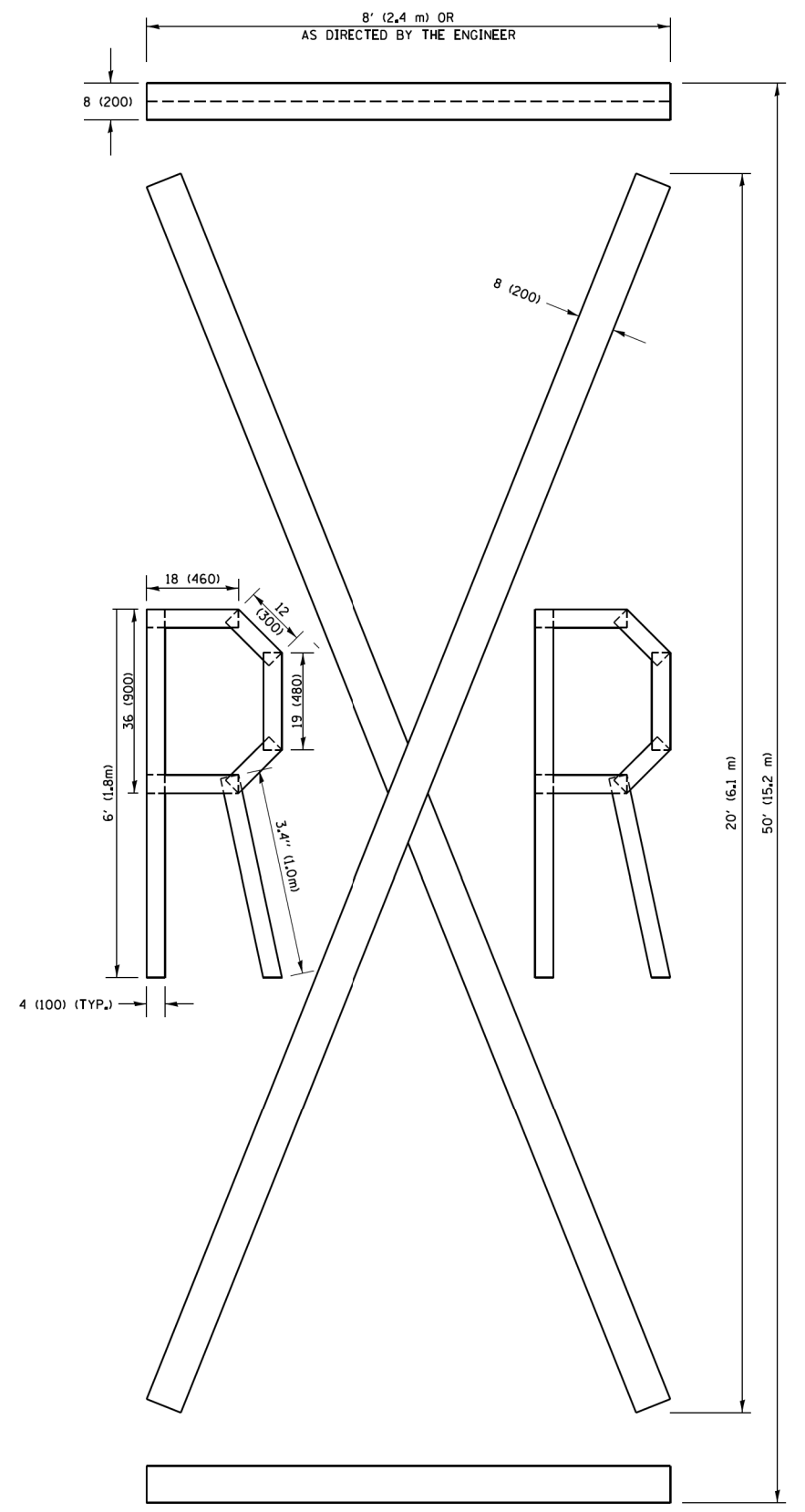


**QUANTITY**  
 4 (100) LINE = 64.1 ft. (19.5 m)  
 21.4 sq. ft. (1.99 sq. m)



**QUANTITY**  
 4 (100) LINE = 82.5 ft. (25.1 m)  
 27.5 sq. ft. (2.53 sq. m)

**NOTE:**  
 ALL QUANTITIES OF PLACEMENT ARE REPRESENTED IN LINEAR FEET OF 4" LINES TO MATCH THE 4" TEMPORARY TAPE PAY ITEM AND REPRESENTS THE TOTAL QUANTITY OF 4" TAPE REQUIRED.



**QUANTITY**  
 4 (100) LINE = 225.9 ft. (68.9 m)  
 75.3 sq. ft. (6.99 sq. m)

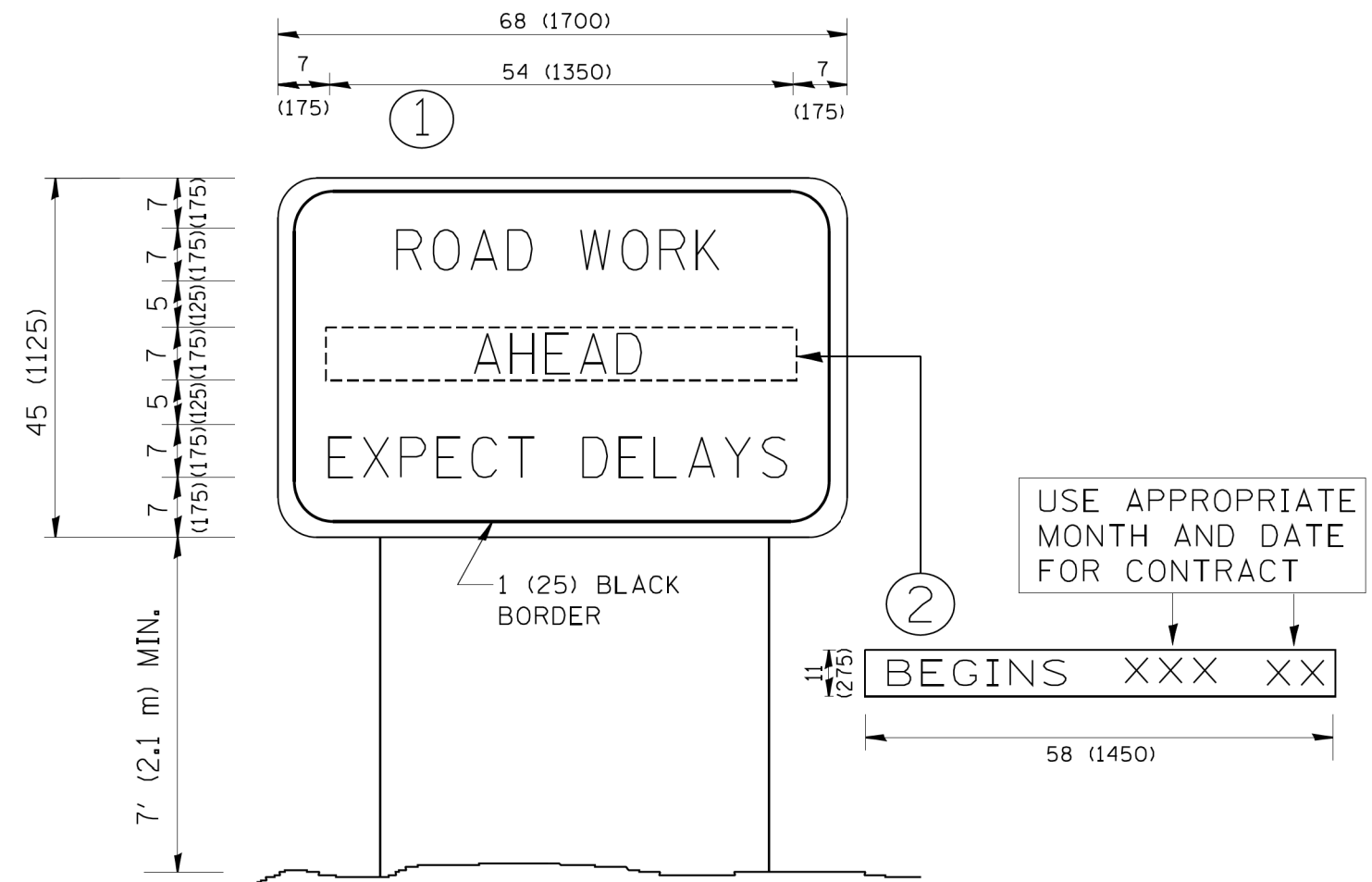
All dimensions are in inches (millimeters) unless otherwise shown.

FILE NAME =	USER NAME = footemj	DESIGNED -	REVISED - T. RAMMACHER 03-02-98
p:\1\084EBID\INTEG\illinois.gov\PIWID\Documents\DOT Offices\District 1\Projects\Dist 1\CADData\CADsheets\tc16.dgn		DRAWN -	REVISED - E. GOMEZ 08-28-00
		CHECKED -	REVISED - E. GOMEZ 08-28-00
		DATE -	REVISED - A. SCHUETZE 09-15-16

**STATE OF ILLINOIS  
 DEPARTMENT OF TRANSPORTATION**

<b>SHORT TERM PAVEMENT MARKING LETTERS AND SYMBOLS</b>			
SCALE: NONE	SHEET NO. 1 OF 1 SHEETS	STA.	TO STA.

F.A.P. RTE.	SECTION	COUNTY	TOTAL SHEETS	SHEET NO.
336	14-00214-28-CH	KANE	129	101
<b>TC-16</b>		<b>CONTRACT NO.</b>		
FED. ROAD DIST. NO. 1 ILLINOIS FED. AID PROJECT				



**NOTES:**

1. USE BLACK LETTERING ON ORANGE BACKGROUND.
2. ERECT SIGNS IN ADVANCE OF THE LOCATION FOR THE "ROAD CONSTRUCTION AHEAD" SIGN AT LOCATIONS AS DIRECTED BY THE ENGINEER.
3. ERECT SIGN ① WITH INSTALLED PANEL ② ONE WEEK PRIOR TO THE START OF CONSTRUCTION.
4. REMOVE PANEL ② SOON AFTER THE START OF CONSTRUCTION.
5. SEE SPECIAL PROVISION FOR "TEMPORARY INFORMATION SIGNING" FOR ADDITIONAL INFORMATION.
6. ONE SIGN ASSEMBLY EQUALS 25.70 SQ. FT. (2.3 SQ. M.)
7. SHALL BE PAID FOR AS TEMPORARY INFORMATION SIGNING.

ALL DIMENSIONS ARE IN INCHES (MILLIMETERS) UNLESS OTHERWISE SHOWN.

FILE NAME = W:\diststd\22x34\te22.dgn	USER NAME = geglano	DESIGNED -	REVISED - R. MIRS 09-15-97
		DRAWN -	REVISED - R. MIRS 12-11-97
	PLOT SCALE = 50.000' / IN.	CHECKED -	REVISED - T. RAMMACHER 02-02-99
	PLOT DATE = 1/4/2008	DATE -	REVISED - C. JUCIUS 01-31-07

**STATE OF ILLINOIS  
DEPARTMENT OF TRANSPORTATION**

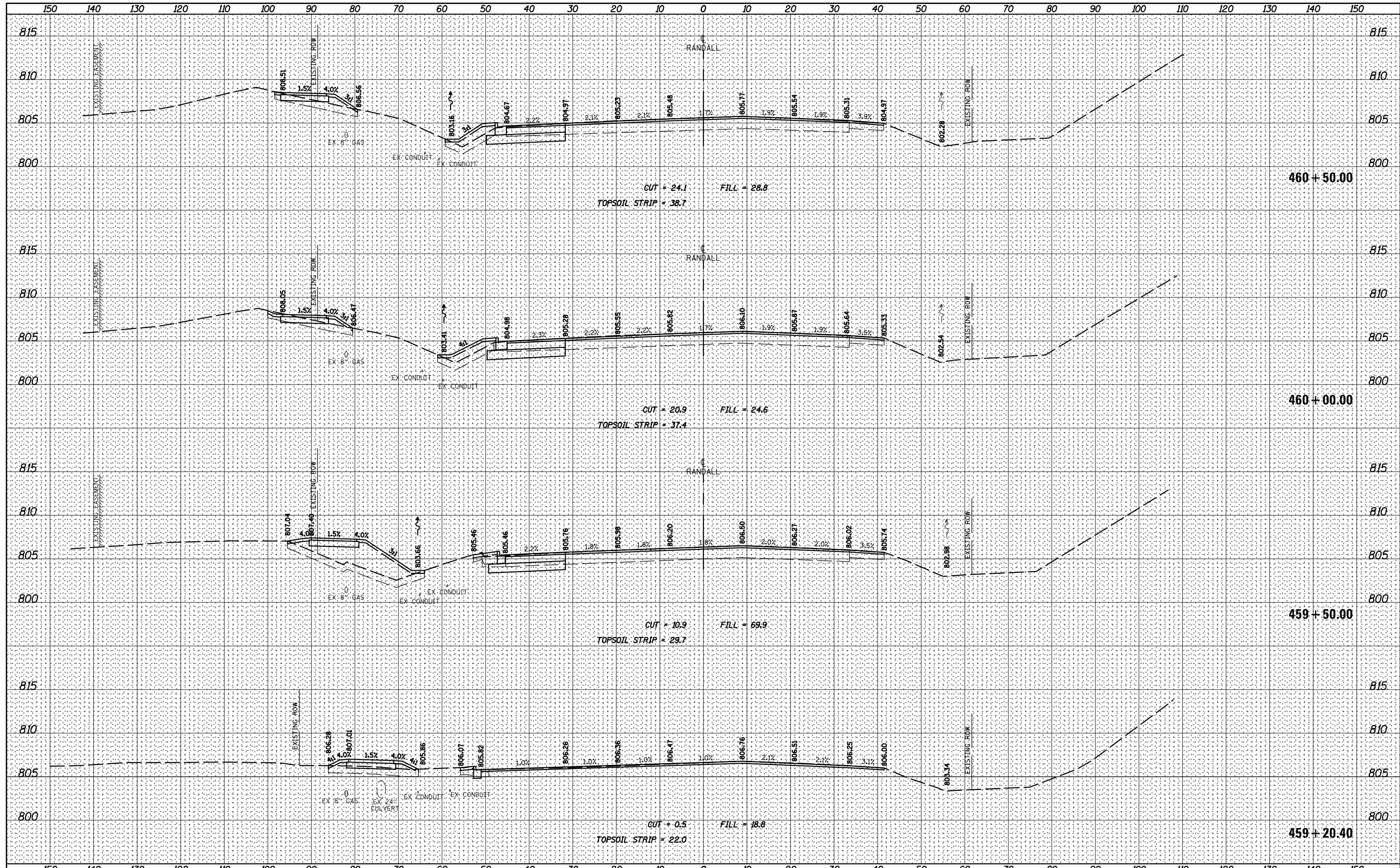
**ARTERIAL ROAD  
INFORMATION SIGN**

SCALE: NONE SHEET NO. 1 OF 1 SHEETS STA. TO STA.

F.A.P. RTE.	SECTION	COUNTY	TOTAL SHEETS	SHEET NO.
336	14-00214-28-CH	KANE	129	102
TC-22		CONTRACT NO.		
FED. ROAD DIST. NO. 1 ILLINOIS FED. AID PROJECT				

BY	DATE
FINAL SURVEY	SURVEYED
NOTE BOOK	PLOTTED
NO.	TEMPLATE
	AREAS CHECKED

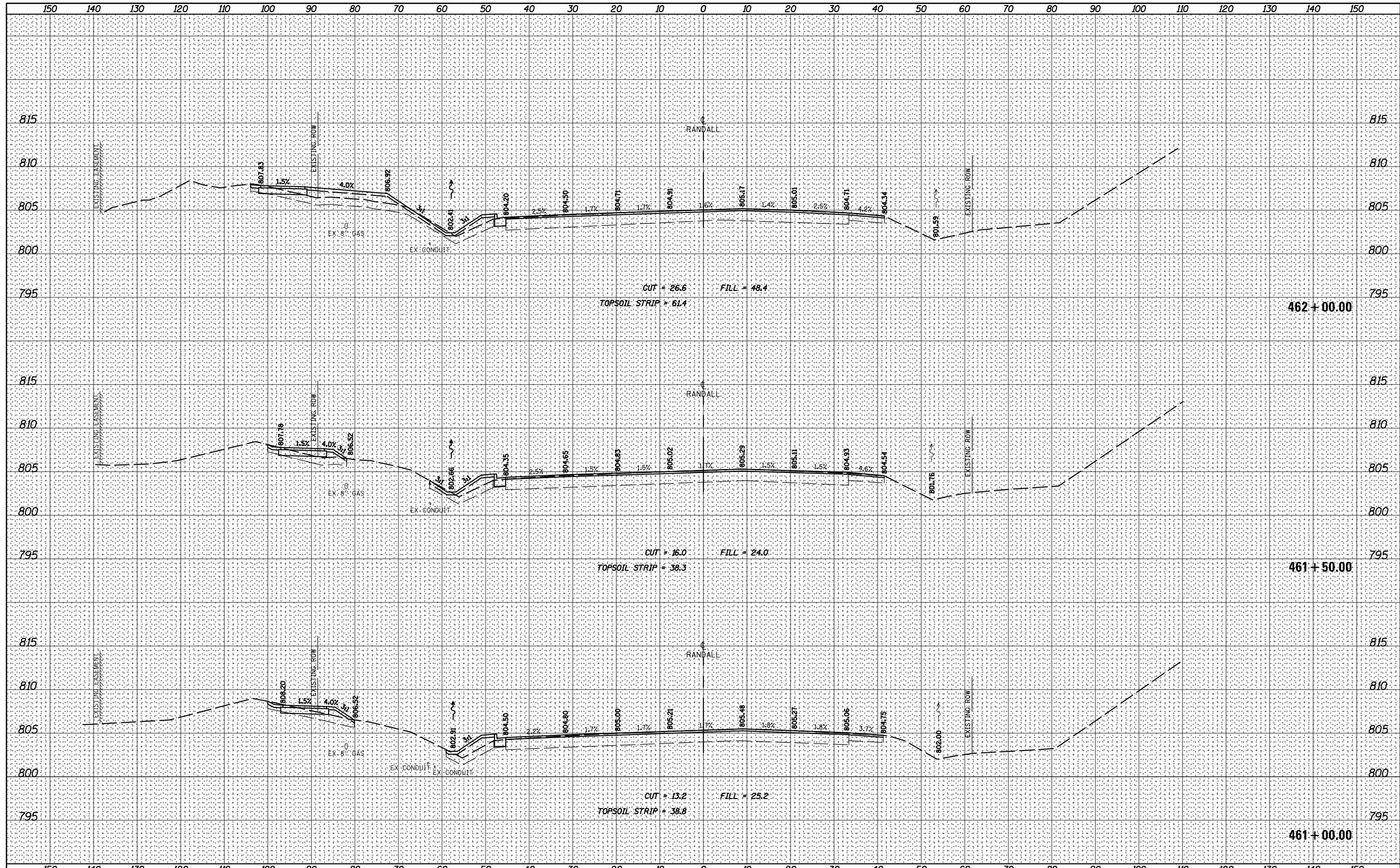
BY	DATE
ORIGINAL SURVEY	SURVEYED
NOTE BOOK	PLOTTED
NO.	TEMPLATE
	AREAS CHECKED



FILE NAME =	USER NAME = jstrick	DESIGNED -	REVISED -	<b>STATE OF ILLINOIS</b> <b>DEPARTMENT OF TRANSPORTATION</b>	<b>RANDALL ROAD CROSS SECTIONS</b> <b>RANDALL ROAD AT MCDONALD ROAD / STEARNS ROAD IMPROVEMENTS</b>			F.A.P. RTE.	SECTION	COUNTY	TOTAL SHEETS	SHEET NO.
N:\Kane County\170513\Civil\XPS.Randall.170513.shp		DRAWN -	REVISED -		336	14-00214-28-CH	KANE	129	103			
PLOT SCALE = 28'		CHECKED -	REVISED -		SCALE: 10H 5V SHEET 1 OF 21 SHEETS STA. 459+20.40 TO STA. 460+50.00				<b>CONTRACT NO. 61F28</b>			
Default	PLOT DATE = 11/9/2018	DATE -	REVISED -		ILLINOIS FED. AID PROJECT							

DATE	
BY	
FINAL SURVEY	SURVEYED
NOTE BOOK	PLOTTED
NO.	TEMPLATE
	AREAS CHECKED

DATE	
BY	
ORIGINAL SURVEY	SURVEYED
NOTE BOOK	PLOTTED
NO.	TEMPLATE
	AREAS CHECKED

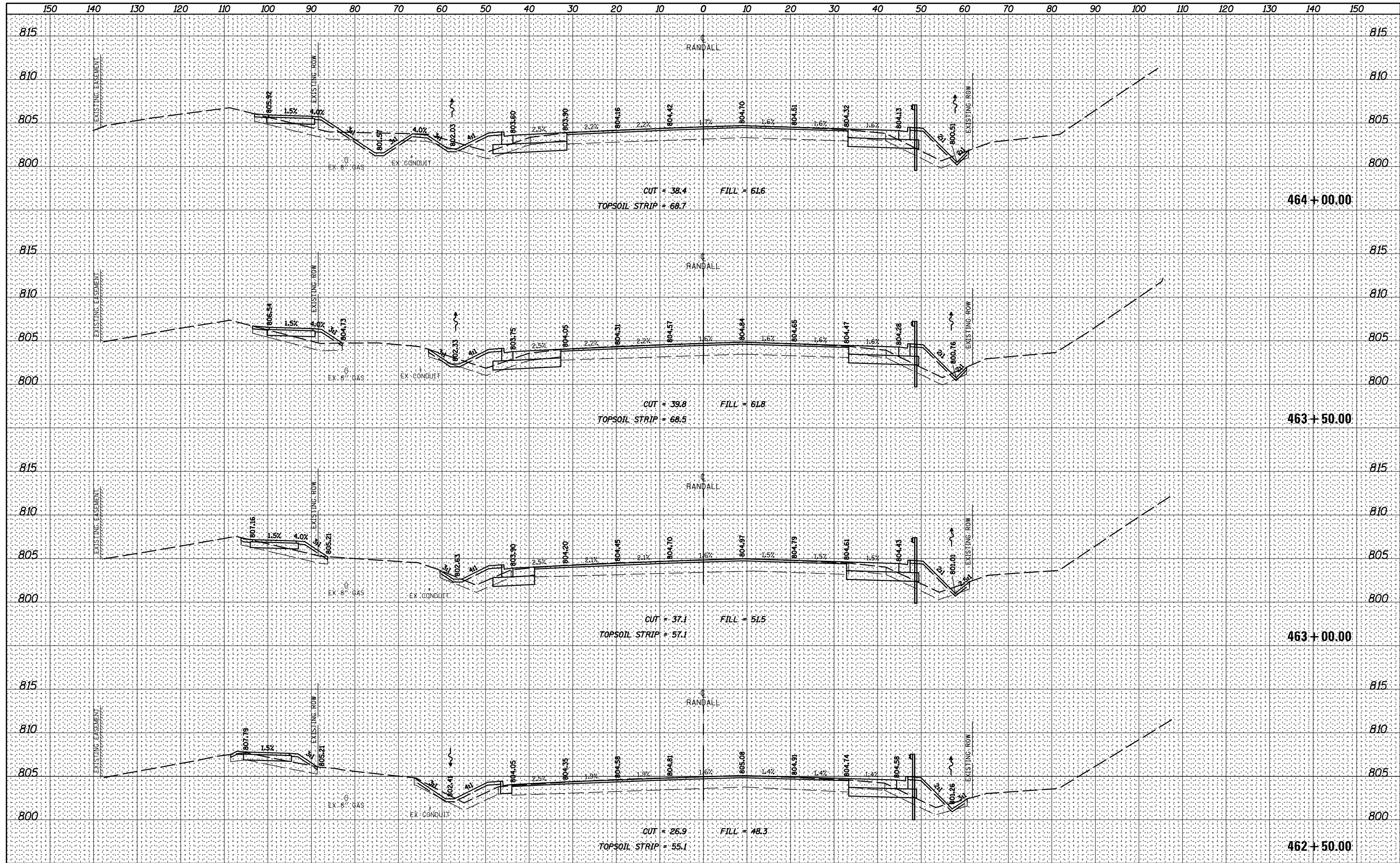


FILE NAME =	USER NAME = jstrick	DESIGNED -	REVISED -	<b>STATE OF ILLINOIS</b> <b>DEPARTMENT OF TRANSPORTATION</b>	<b>RANDALL ROAD CROSS SECTIONS</b> <b>RANDALL ROAD AT MCDONALD ROAD / STEARNS ROAD IMPROVEMENTS</b>			F.A.P. RTE.	SECTION	COUNTY	TOTAL SHEETS	SHEET NO.
N:\Kane County\170513\Civil\XYS.Randall.170513.sh		DRAWN -	REVISED -		336	14-00214-28-CH	KANE	129	104			
Default	PLOT SCALE = 28'	CHECKED -	REVISED -		<b>CONTRACT NO. 61F28</b>							
	PLOT DATE = 11/9/2018	DATE -	REVISED -		SCALE: 10H 5V	SHEET 2 OF 21 SHEETS	STA. 461+00.00 TO STA. 462+00.00	ILLINOIS FED. AID PROJECT				



BY	DATE
FINAL SURVEY	SURVEYED
NOTE BOOK	PLOTTED
NO.	TEMPLATE
	AREAS CHECKED

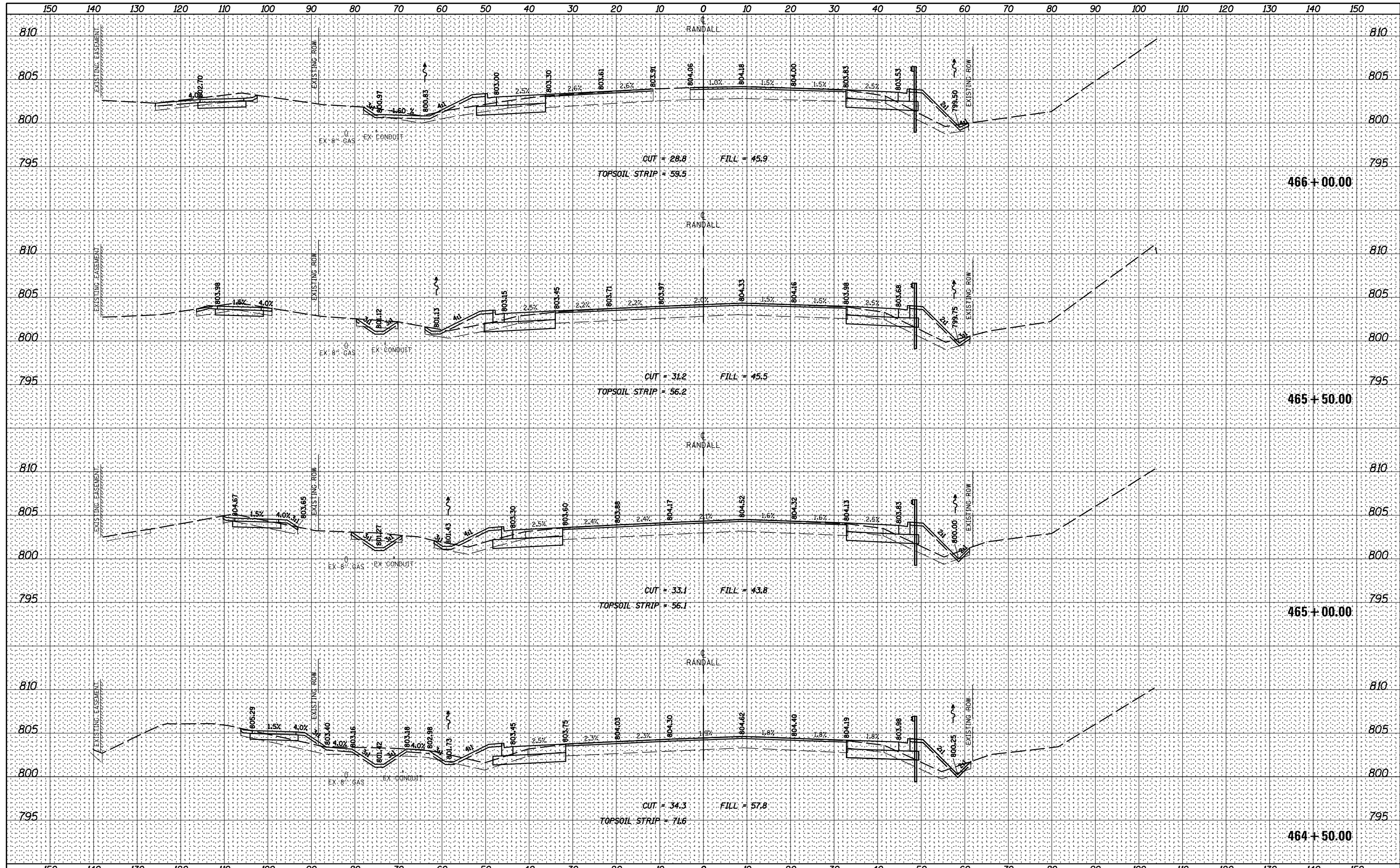
BY	DATE
ORIGINAL SURVEY	SURVEYED
NOTE BOOK	PLOTTED
NO.	TEMPLATE
	AREAS CHECKED



FILE NAME =	USER NAME = jstrick	DESIGNED -	REVISED -	STATE OF ILLINOIS		RANDALL ROAD CROSS SECTIONS			F.A.P. RTE. 336	SECTION 14-00214-28-CH	COUNTY KANE	TOTAL SHEETS 129	SHEET NO. 105
N:\Kane County\170513\Civil\PXS-Randall.170513.sh		DRAWN -	REVISED -	DEPARTMENT OF TRANSPORTATION		RANDALL ROAD AT MCDONALD ROAD / STEARNS ROAD IMPROVEMENTS			CONTRACT NO. 61F28				
Default	PLOT SCALE = 28'	CHECKED -	REVISED -			SCALE: 10H 5V	SHEET 3	OF 21 SHEETS	STA. 462+50.00	TO STA. 464+00.00	ILLINOIS FED. AID PROJECT		
	PLOT DATE = 11/9/2018	DATE -	REVISED -										

DATE	
BY	
FINAL SURVEY	SURVEYED
NOTE BOOK	PLOTTED
NO.	TEMPLATE
	AREAS CHECKED

DATE	
BY	
ORIGINAL SURVEY	SURVEYED
NOTE BOOK	PLOTTED
NO.	TEMPLATE
	AREAS CHECKED

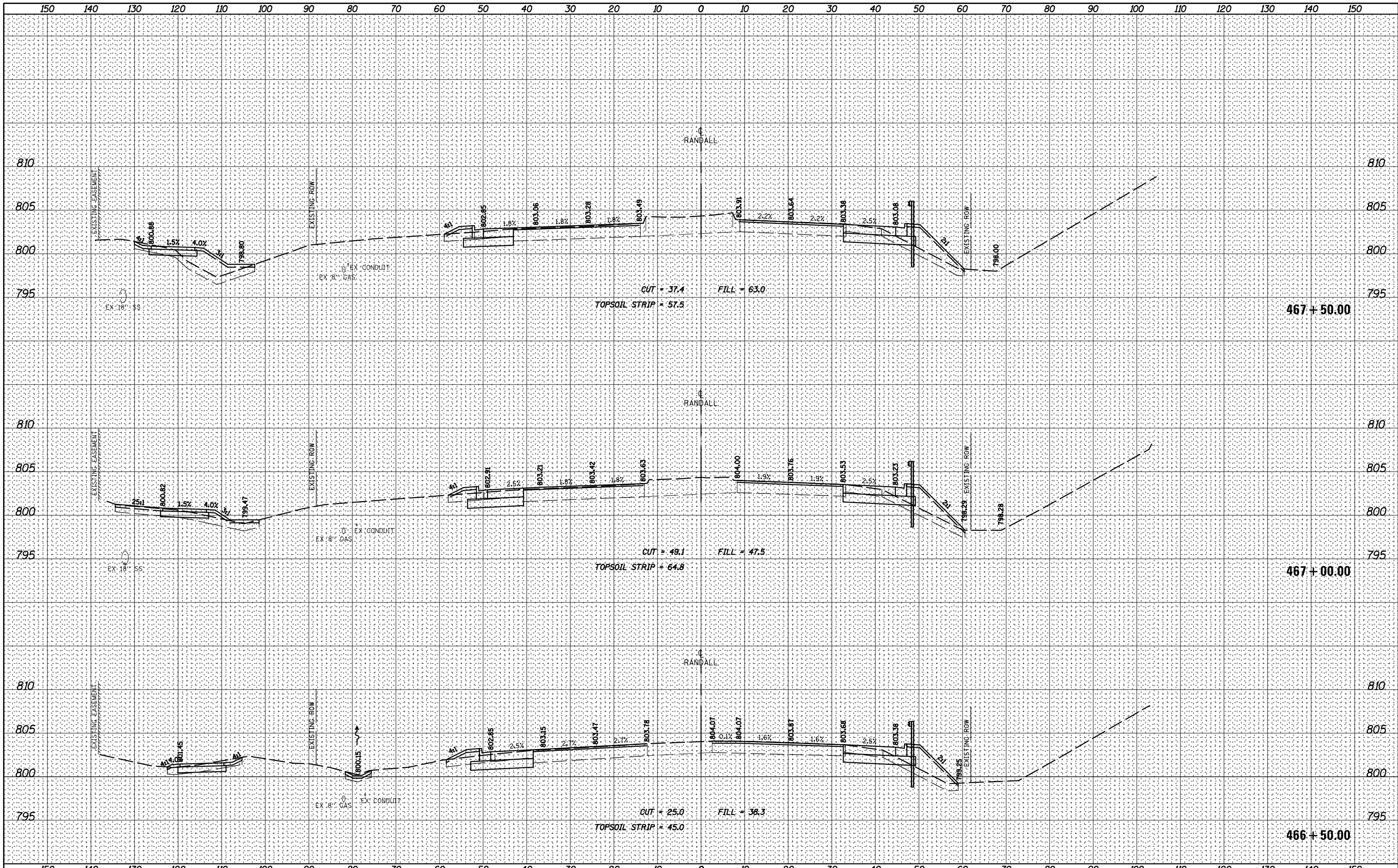


FILE NAME =	USER NAME = jstrick	DESIGNED -	REVISED -	<b>STATE OF ILLINOIS</b> <b>DEPARTMENT OF TRANSPORTATION</b>	<b>RANDALL ROAD CROSS SECTIONS</b> <b>RANDALL ROAD AT MCDONALD ROAD / STEARNS ROAD IMPROVEMENTS</b>			F.A.P. RTE.	SECTION	COUNTY	TOTAL SHEETS	SHEET NO.
N:\Kane County\170513\Civil\XPS\Randall.170513.shp		DRAWN -	REVISED -					336	14-00214-28-CH	KANE	129	106
Default		CHECKED -	REVISED -					CONTRACT NO. 61F28				
		DATE -	REVISED -					ILLINOIS FED. AID PROJECT				

SCALE: 10H 5V SHEET 4 OF 21 SHEETS STA. 464+50.00 TO STA. 466+00.00

BY	DATE

ORIGINAL SURVEY	SURVEYED
NOTE BOOK	PLOTTED



FILE NAME = N:\Kane County\170513\Civil\XPS.Randall.170513.shp  
 USER NAME = jstrick  
 PLOT SCALE = 28'  
 PLOT DATE = 11/9/2018

DESIGNED -	REVISIED -
DRAWN -	REVISIED -
CHECKED -	REVISIED -
DATE -	REVISIED -

**STATE OF ILLINOIS  
DEPARTMENT OF TRANSPORTATION**

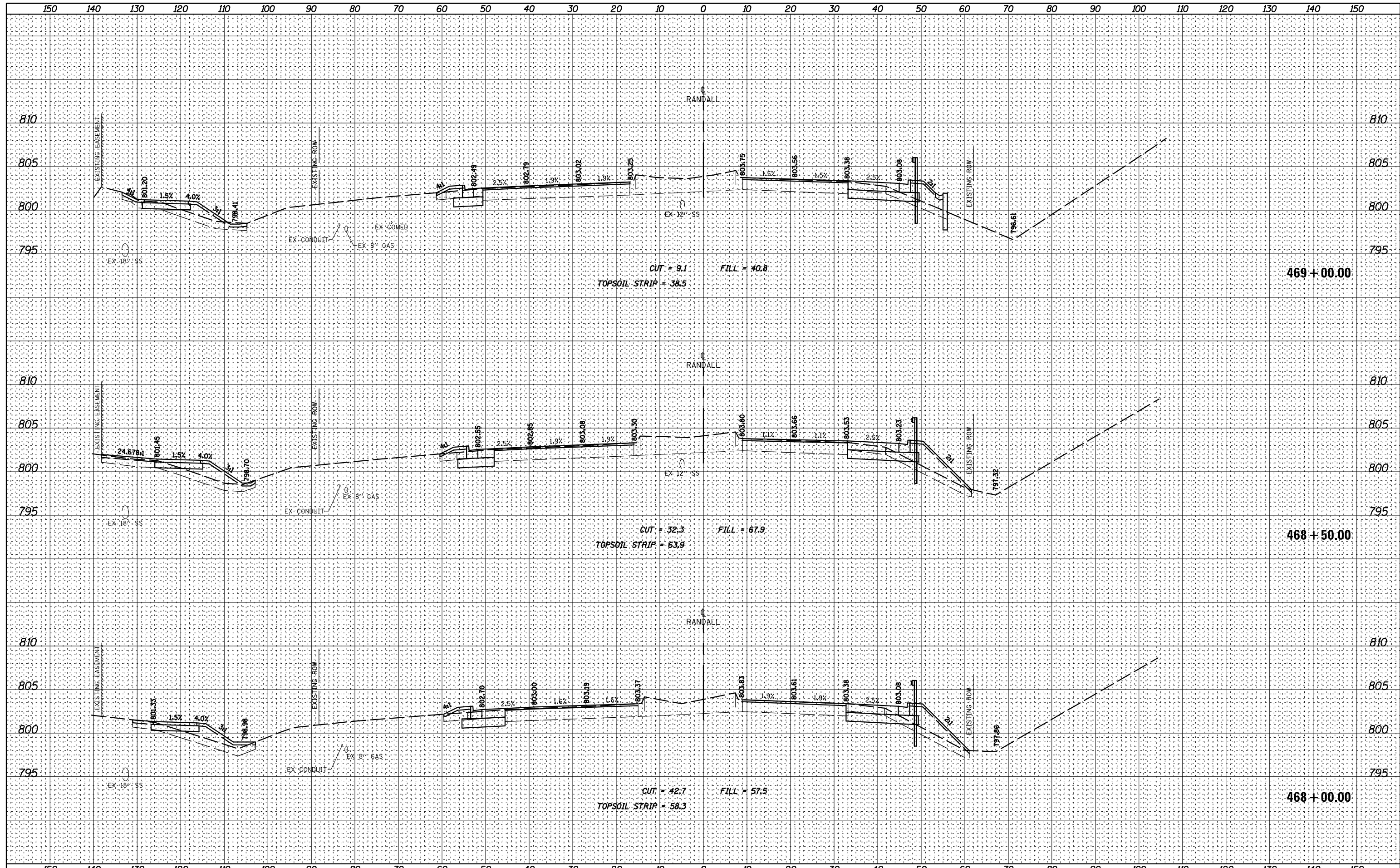
**RANDALL ROAD CROSS SECTIONS  
RANDALL ROAD AT McDONALD ROAD / STEARNS ROAD IMPROVEMENTS**

SCALE: 10H 5V    SHEET 5 OF 21 SHEETS    STA. 466+50.00 TO STA. 467+50.00

F.A.P. RTE.	SECTION	COUNTY	TOTAL SHEETS	SHEET NO.
336	14-00214-28-CH	KANE	129	107
CONTRACT NO. 61F28				
ILLINOIS FED. AID PROJECT				

DATE	
BY	
NO.	
FINAL SURVEY	SURVEYED
NOTE BOOK	PLOTTED
AREAS CHECKED	TEMPLATE
	AREAS CHECKED

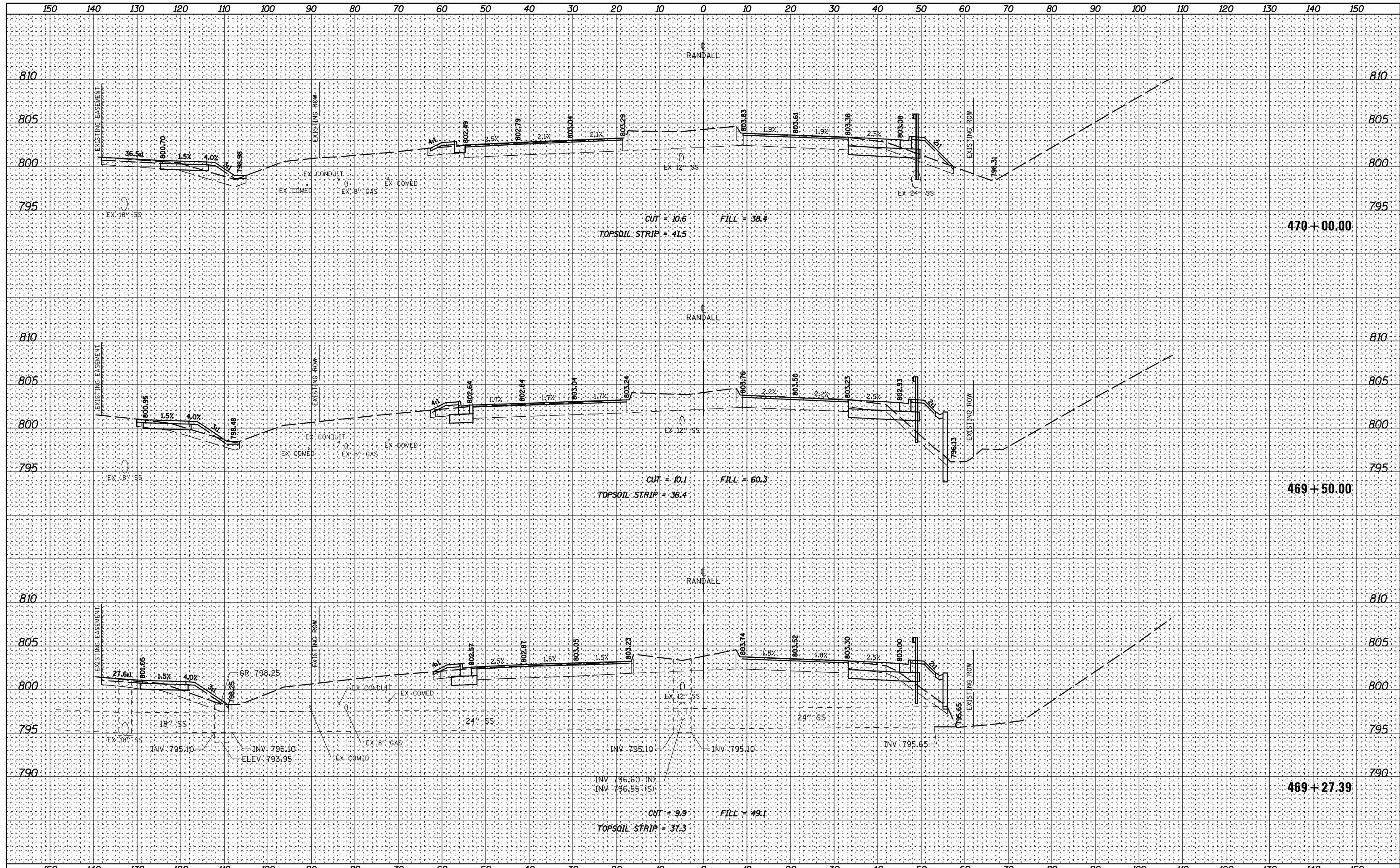
DATE	
BY	
NO.	
ORIGINAL SURVEY	SURVEYED
NOTE BOOK	PLOTTED
AREAS CHECKED	TEMPLATE
	AREAS CHECKED



FILE NAME =	USER NAME = jstarrick	DESIGNED -	REVISED -	<b>STATE OF ILLINOIS</b> <b>DEPARTMENT OF TRANSPORTATION</b>	<b>RANDALL ROAD CROSS SECTIONS</b> <b>RANDALL ROAD AT MCDONALD ROAD / STEARNS ROAD IMPROVEMENTS</b>			F.A.P. RTE.	SECTION	COUNTY	TOTAL SHEETS	SHEET NO.
N:\Kane County\170513\Civil\PXS.Randall.170513.sh		DRAWN -	REVISED -		336	14-00214-28-CH	KANE	129	108			
Default	PLOT SCALE = 20'	CHECKED -	REVISED -		CONTRACT NO. 61F28							
	PLOT DATE = 11/9/2018	DATE -	REVISED -		SCALE: 10H 5V	SHEET 6 OF 21 SHEETS	STA. 468+00.00 TO STA. 469+00.00	ILLINOIS FED. AID PROJECT				

DATE	
BY	
FINAL SURVEY	SURVEYED
NOTE BOOK	PLOTTED
NO.	TEMPLATE
	AREAS CHECKED

DATE	
BY	
ORIGINAL SURVEY	SURVEYED
NOTE BOOK	PLOTTED
NO.	TEMPLATE
	AREAS CHECKED

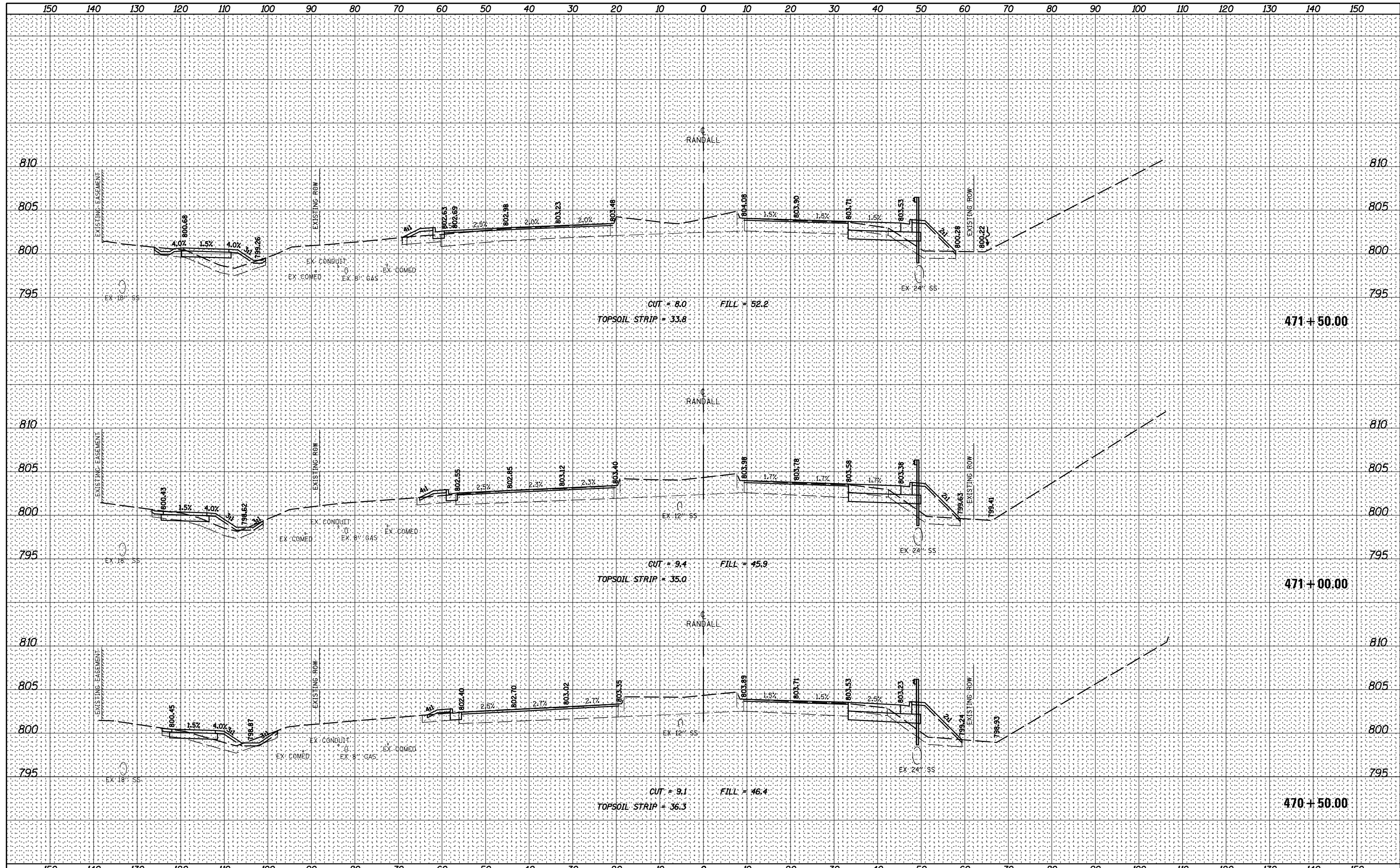


FILE NAME =	USER NAME = jstrick	DESIGNED -	REVISED -	<b>STATE OF ILLINOIS</b> <b>DEPARTMENT OF TRANSPORTATION</b>	<b>RANDALL ROAD CROSS SECTIONS</b> <b>RANDALL ROAD AT MCDONALD ROAD / STEARNS ROAD IMPROVEMENTS</b>			F.A.P. RTE.	SECTION	COUNTY	TOTAL SHEETS	SHEET NO.
N:\Kane County\170513\Civil\PXS.Randall.170513.shp		DRAWN -	REVISED -		336	14-00214-28-CH	KANE	129	109			
Default	PLOT SCALE = 28'	CHECKED -	REVISED -		CONTRACT NO. 61F28							
	PLOT DATE = 11/9/2018	DATE -	REVISED -		SCALE: 10H 5V	SHEET 7 OF 21 SHEETS	STA. 469+27.39 TO STA. 470+00.00	ILLINOIS FED. AID PROJECT				

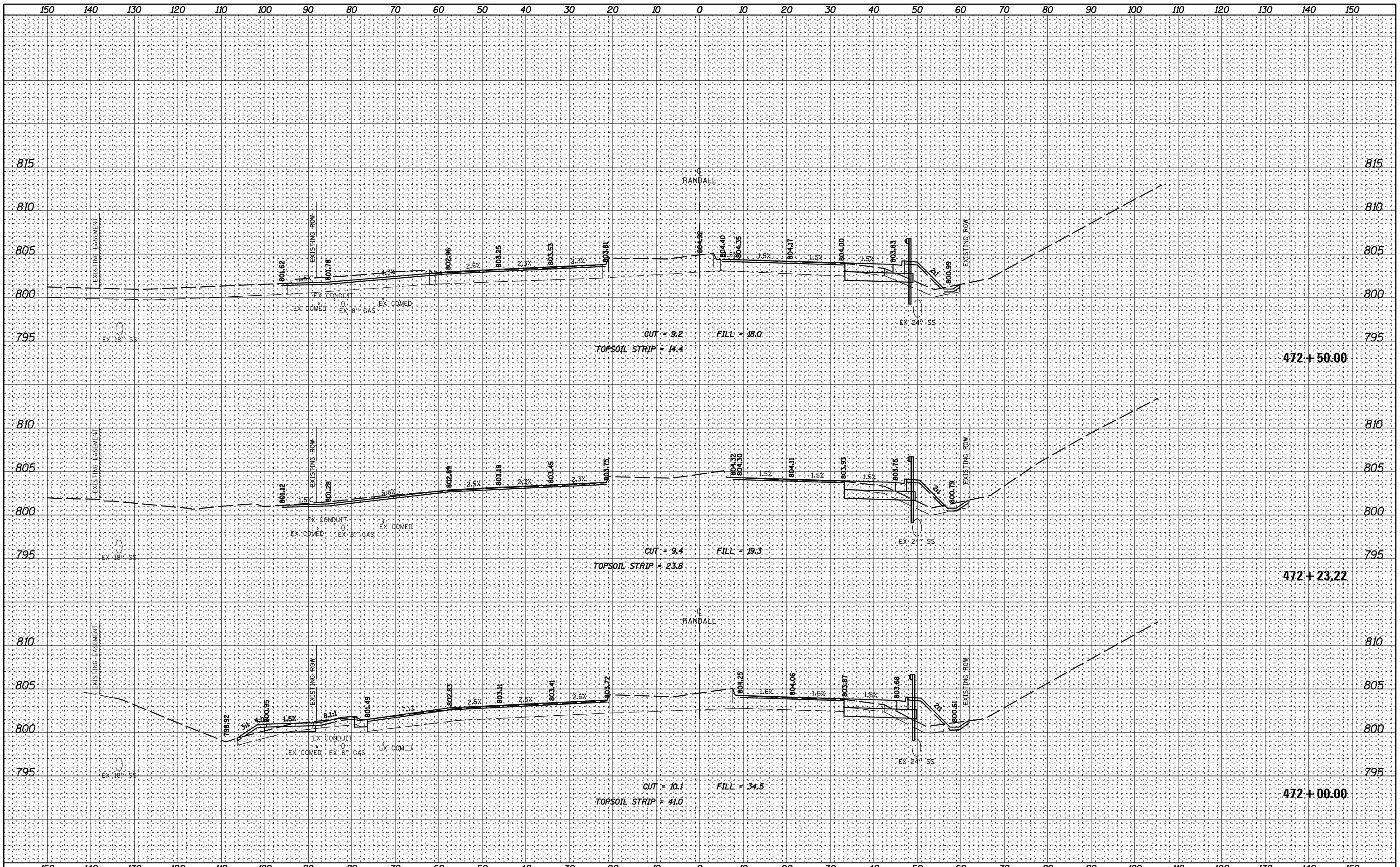


DATE	
BY	
FINAL SURVEY	SURVEYED
NOTE BOOK	PLOTTED
NO.	TEMPLATE
	AREAS CHECKED

DATE	
BY	
ORIGINAL SURVEY	SURVEYED
NOTE BOOK	PLOTTED
NO.	TEMPLATE
	AREAS CHECKED



FILE NAME =	USER NAME = jstrick	DESIGNED -	REVISED -	<b>STATE OF ILLINOIS</b> <b>DEPARTMENT OF TRANSPORTATION</b>	<b>RANDALL ROAD CROSS SECTIONS</b> <b>RANDALL ROAD AT MCDONALD ROAD / STEARNS ROAD IMPROVEMENTS</b>			F.A.P. RTE.	SECTION	COUNTY	TOTAL SHEETS	SHEET NO.
N:\Kane County\170513\Civil\XFS.Randall.170513.sh		DRAWN -	REVISED -		336	14-00214-28-CH	KANE	129	110			
Default	PLOT SCALE = 28'	CHECKED -	REVISED -		CONTRACT NO. 61F28							
	PLOT DATE = 11/9/2018	DATE -	REVISED -		SCALE: 10H 5V	SHEET 8 OF 21 SHEETS	STA. 470+50.00 TO STA. 471+50.00	ILLINOIS FED. AID PROJECT				



BY	DATE
SURVEYED	
PLOTTED	
TEMPLATE	
NOTE BOOK	
AREAS CHECKED	
NO.	

BY	DATE
SURVEYED	
PLOTTED	
TEMPLATE	
NOTE BOOK	
AREAS CHECKED	
NO.	

FILE NAME = N:\Kane County\170513\Civil\XPS\_Randall.170513.sh  
 USER NAME = jatruck

DESIGNED -  
 DRAWN -  
 CHECKED -  
 DATE -

REVISED -  
 REVISED -  
 REVISED -  
 REVISED -

STATE OF ILLINOIS  
 DEPARTMENT OF TRANSPORTATION

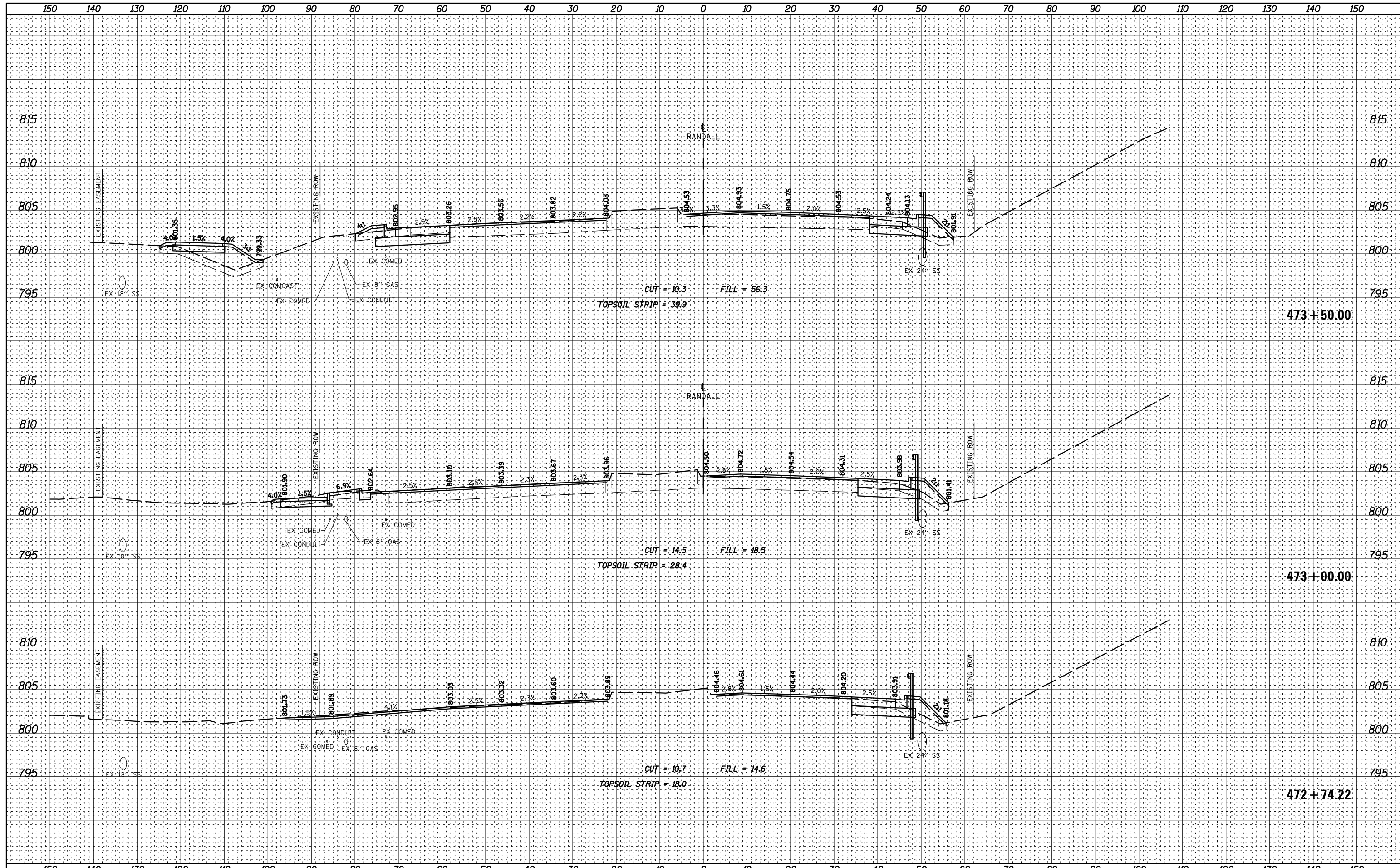
RANDALL ROAD CROSS SECTIONS  
 RANDALL ROAD AT MCDONALD ROAD / STEARNS ROAD IMPROVEMENTS

SCALE: 10H 5V SHEET 9 OF 21 SHEETS STA. 472+00.00 TO STA. 472+50.00

F.A.P. RTE.	SECTION	COUNTY	TOTAL SHEETS	SHEET NO.
336	14-00214-28-CH	KANE	129	111
				CONTRACT NO. 61F28
ILLINOIS FED. AID PROJECT				

DATE	
BY	
NO.	
FINAL SURVEY	SURVEYED
NOTE BOOK	PLOTTED
AREAS CHECKED	TEMPLATE
	AREAS CHECKED

DATE	
BY	
NO.	
ORIGINAL SURVEY	SURVEYED
NOTE BOOK	PLOTTED
AREAS CHECKED	TEMPLATE
	AREAS CHECKED

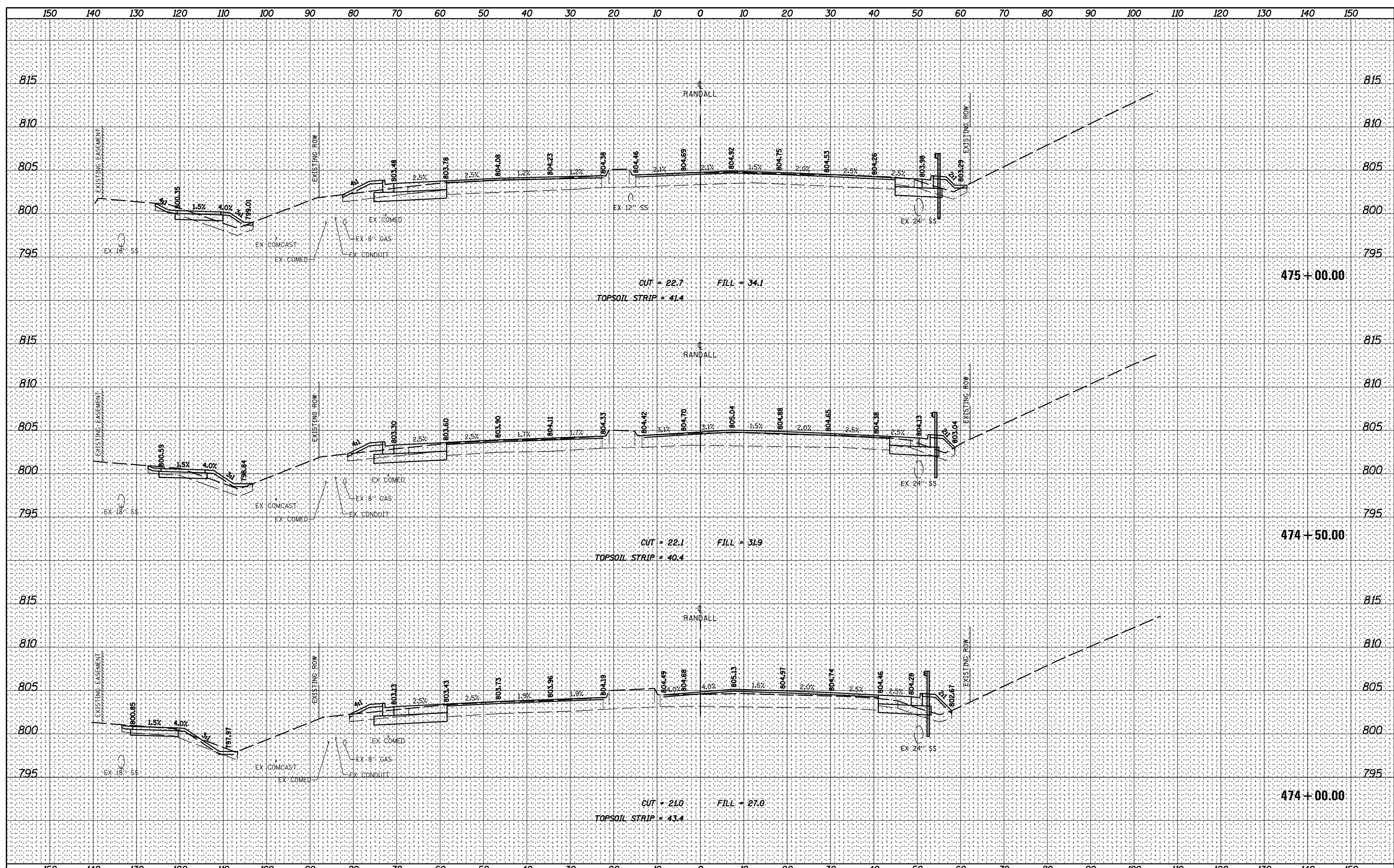


FILE NAME = N:\Kane County\170513\Civil\PKS.Randall.170513.shx	USER NAME = jstrick	DESIGNED -	REVISED -	<b>STATE OF ILLINOIS</b> <b>DEPARTMENT OF TRANSPORTATION</b> <b>RANDALL ROAD CROSS SECTIONS</b> <b>RANDALL ROAD AT MCDONALD ROAD / STEARNS ROAD IMPROVEMENTS</b> SCALE: 10H 5V SHEET 10 OF 21 SHEETS STA. 472+74.22 TO STA. 473+50.00				F.A.P. RTE. 336	SECTION 14-00214-28-CH	COUNTY KANE	TOTAL SHEETS 129	SHEET NO. 112
Default	PLOT DATE = 11/9/2018	DRAWN -	REVISED -					CONTRACT NO. 61F28		ILLINOIS FED. AID PROJECT		
		CHECKED -	REVISED -									
		DATE -	REVISED -									



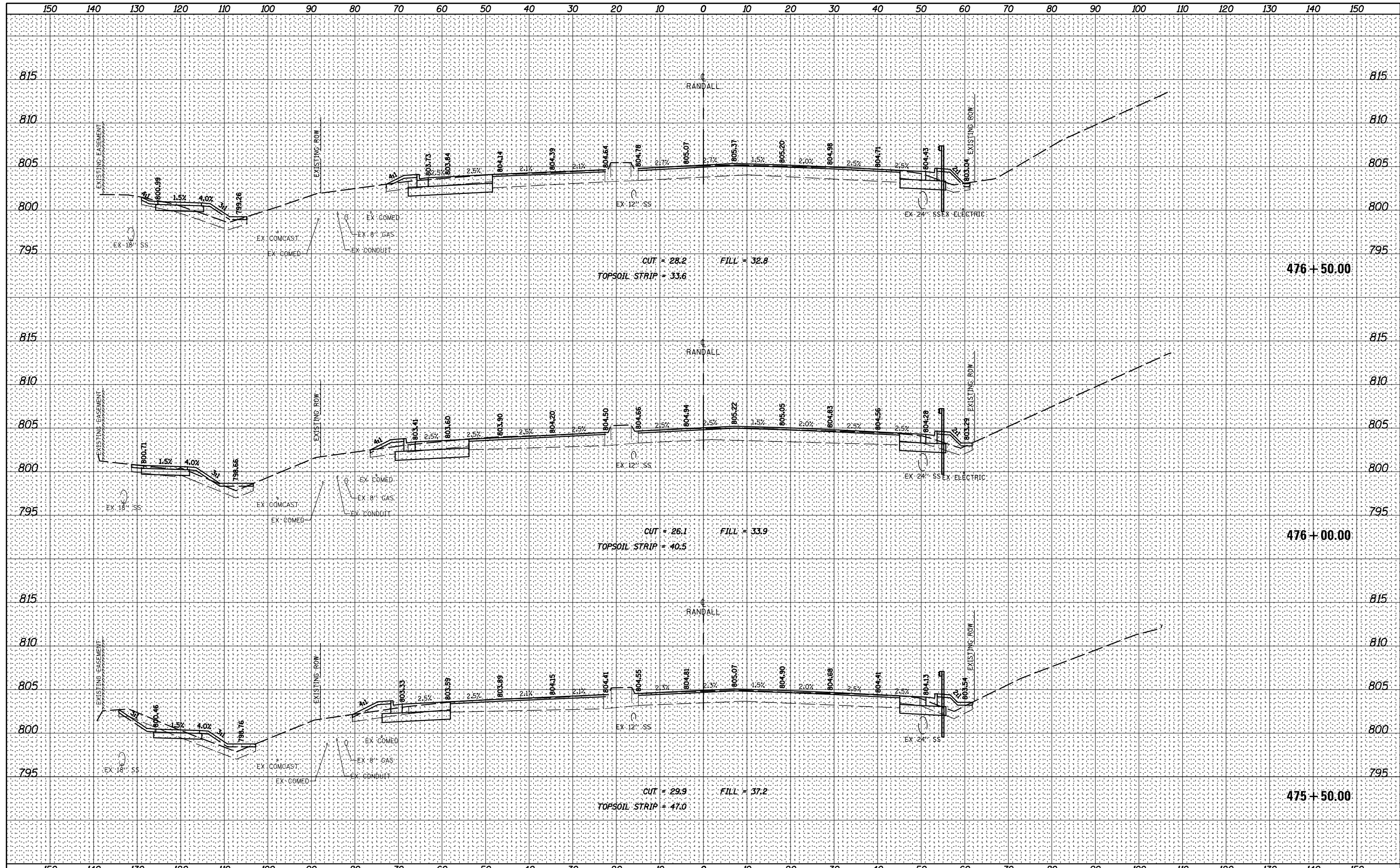
DATE
BY
NO.
ORIGINAL SURVEY
SURVEYED
PLOTTED
TEMPLATE
NOTE BOOK
AREAS CHECKED

DATE
BY
NO.
ORIGINAL SURVEY
SURVEYED
PLOTTED
TEMPLATE
NOTE BOOK
AREAS CHECKED



DATE	
BY	
FINAL SURVEY	SURVEYED
NOTE BOOK	PLOTTED
NO.	TEMPLATE
	AREAS CHECKED

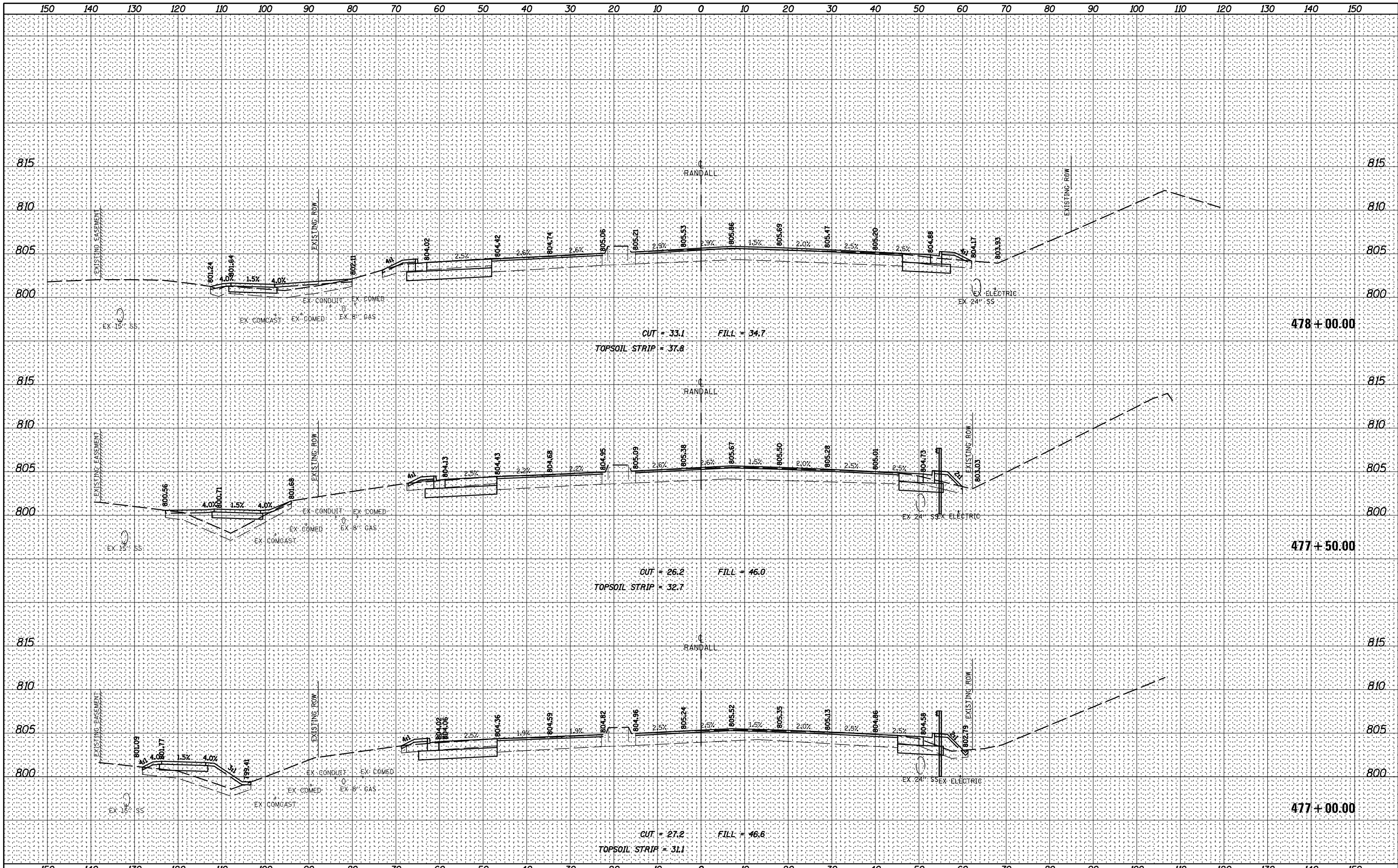
DATE	
BY	
ORIGINAL SURVEY	SURVEYED
NOTE BOOK	PLOTTED
NO.	TEMPLATE
	AREAS CHECKED



FILE NAME =	USER NAME = jstrick	DESIGNED -	REVISED -	<b>STATE OF ILLINOIS</b> <b>DEPARTMENT OF TRANSPORTATION</b>	<b>RANDALL ROAD CROSS SECTIONS</b> <b>RANDALL ROAD AT MCDONALD ROAD / STEARNS ROAD IMPROVEMENTS</b>			F.A.P. RTE.	SECTION	COUNTY	TOTAL SHEETS	SHEET NO.
N:\Kane County\170513\Civil\XFS.Randall.170513.sh		DRAWN -	REVISED -		336	14-00214-28-CH	KANE	129	114			
Default		CHECKED -	REVISED -		<b>CONTRACT NO. 61F28</b>							
	PLOT DATE = 11/9/2018	DATE -	REVISED -		SCALE: 10H 5V SHEET 12 OF 21 SHEETS STA. 475+50.00 TO STA. 476+50.00							

BY: \_\_\_\_\_ DATE: \_\_\_\_\_  
 SURVEYED \_\_\_\_\_  
 PLOTTED \_\_\_\_\_  
 TEMPLATE \_\_\_\_\_  
 NOTE BOOK \_\_\_\_\_  
 AREAS CHECKED \_\_\_\_\_  
 NO. \_\_\_\_\_

BY: \_\_\_\_\_ DATE: \_\_\_\_\_  
 SURVEYED \_\_\_\_\_  
 PLOTTED \_\_\_\_\_  
 TEMPLATE \_\_\_\_\_  
 NOTE BOOK \_\_\_\_\_  
 AREAS CHECKED \_\_\_\_\_  
 NO. \_\_\_\_\_



FILE NAME = N:\Kane County\170513\Civil\XPS\_Randall.170513.sht  
 USER NAME = jstrick  
 PLOT SCALE = 28'  
 PLOT DATE = 11/9/2018

DESIGNED -  
 DRAWN -  
 CHECKED -  
 DATE -

REVISED -  
 REVISED -  
 REVISED -  
 REVISED -

STATE OF ILLINOIS  
 DEPARTMENT OF TRANSPORTATION

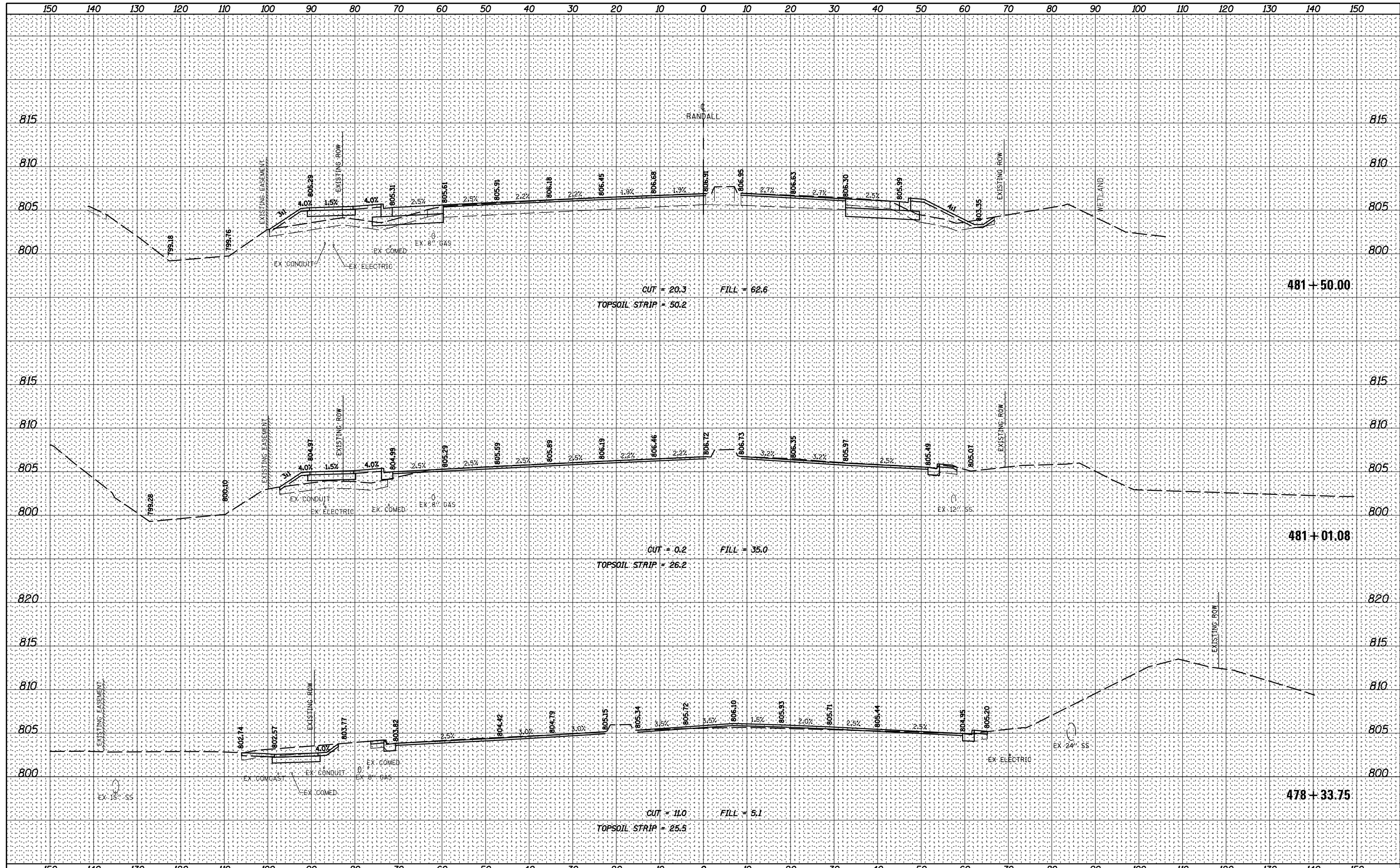
RANDALL ROAD CROSS SECTIONS  
 RANDALL ROAD AT MCDONALD ROAD / STEARNS ROAD IMPROVEMENTS

SCALE: 10H 5V SHEET 13 OF 21 SHEETS STA. 477+00.00 TO STA. 478+00.00

F.A.P. RTE.	SECTION	COUNTY	TOTAL SHEETS	SHEET NO.
336	14-00214-28-CH	KANE	129	115
CONTRACT NO. 61F28				
ILLINOIS FED. AID PROJECT				

DATE	
BY	
FINAL SURVEY	SURVEYED
NOTE BOOK	PLOTTED
NO.	TEMPLATE
	AREAS CHECKED
	AREAS CHECKED

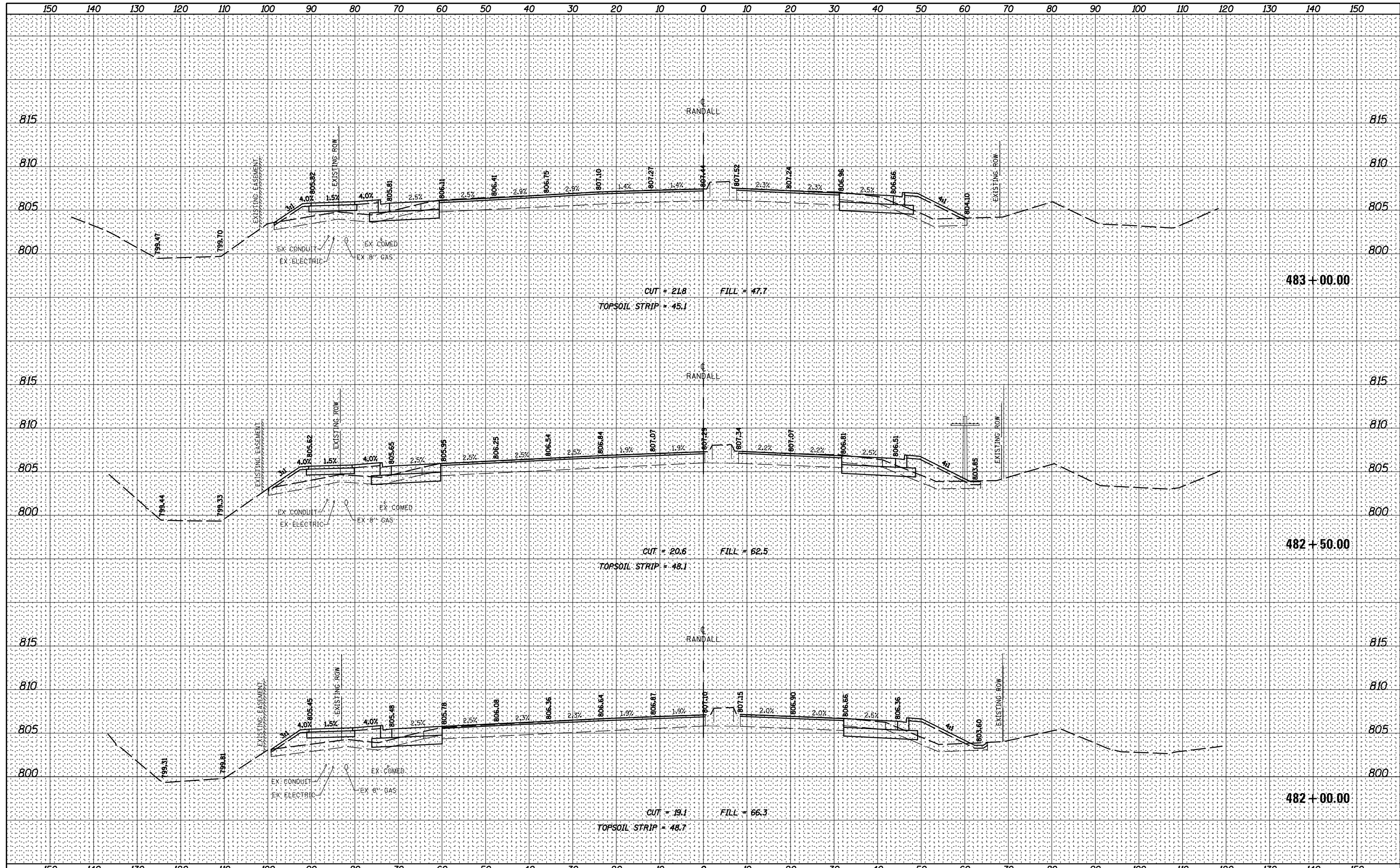
DATE	
BY	
ORIGINAL SURVEY	SURVEYED
NOTE BOOK	PLOTTED
NO.	TEMPLATE
	AREAS CHECKED
	AREAS CHECKED



FILE NAME =	USER NAME = jstarrick	DESIGNED -	REVISED -	<b>STATE OF ILLINOIS</b> <b>DEPARTMENT OF TRANSPORTATION</b> <b>RANDALL ROAD CROSS SECTIONS</b> <b>RANDALL ROAD AT MCDONALD ROAD / STEARNS ROAD IMPROVEMENTS</b> SCALE: 10H 5V    SHEET 14 OF 21 SHEETS    STA. 478+33.75 TO STA. 481+50.00				F.A.P. RTE.	SECTION	COUNTY	TOTAL SHEETS	SHEET NO.
N:\Kane County\170513\Civil\XPS\Randall.170513.shp		DRAWN -	REVISED -					336	14-00214-28-CH	KANE	129	116
Default		CHECKED -	REVISED -					CONTRACT NO. 61F28 ILLINOIS FED. AID PROJECT				
		DATE -	REVISED -									

DATE	
BY	
FINAL SURVEY	SURVEYED
NOTE BOOK	PLOTTED
NO.	TEMPLATE
	AREAS CHECKED

DATE	
BY	
ORIGINAL SURVEY	SURVEYED
NOTE BOOK	PLOTTED
NO.	TEMPLATE
	AREAS CHECKED



FILE NAME = N:\Kane County\170513\Civil\XYS.Randall.170513.shp  
 USER NAME = jatrack  
 PLOT SCALE = 28'  
 PLOT DATE = 11/9/2018

DESIGNED -  
 DRAWN -  
 CHECKED -  
 DATE -

REVISED -  
 REVISED -  
 REVISED -  
 REVISED -

**STATE OF ILLINOIS  
 DEPARTMENT OF TRANSPORTATION**

**RANDALL ROAD CROSS SECTIONS  
 RANDALL ROAD AT MCDONALD ROAD / STEARNS ROAD IMPROVEMENTS**

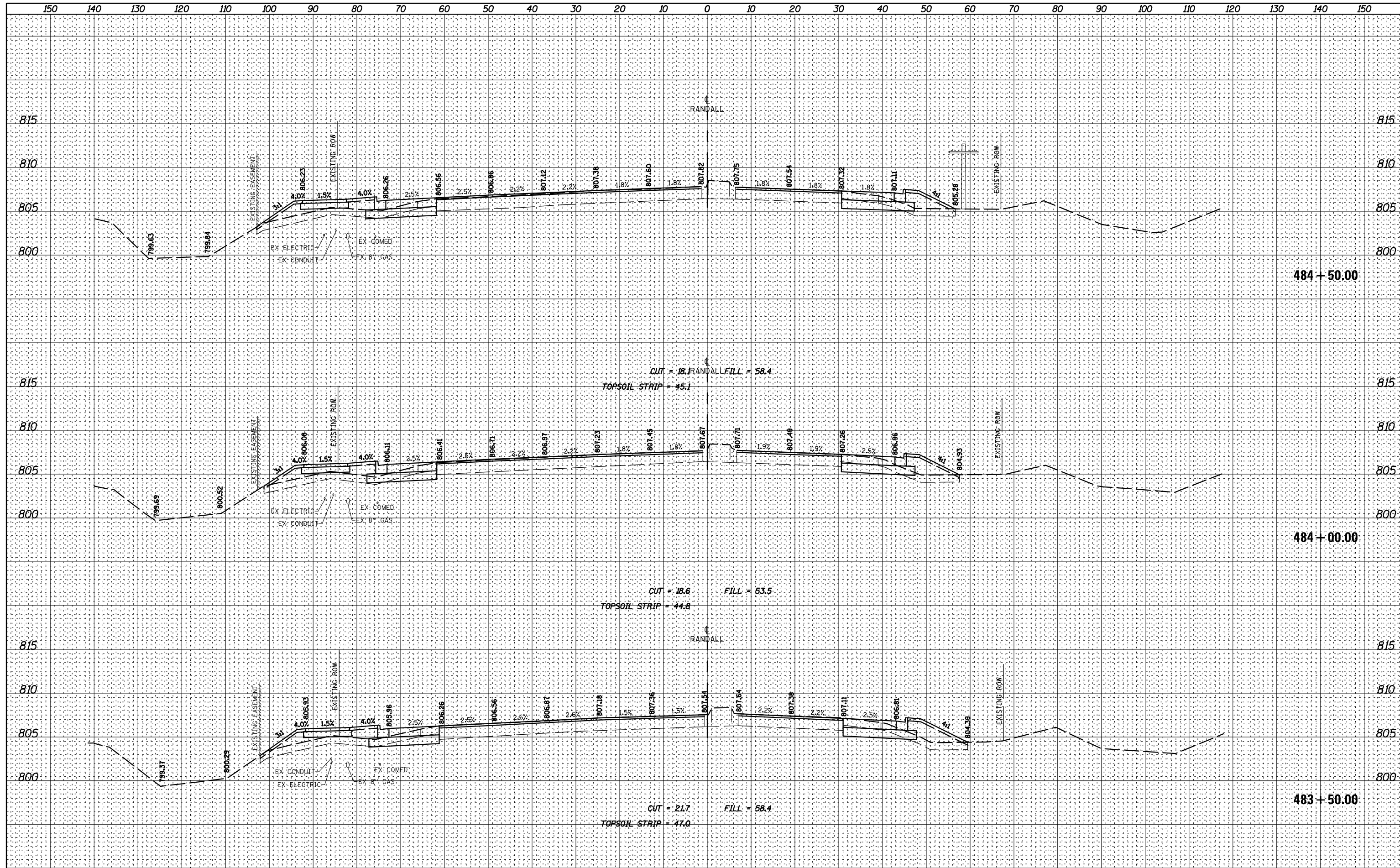
SCALE: 10H 5V SHEET 15 OF 21 SHEETS STA. 482+00.00 TO STA. 483+00.00

F.A.P. RTE.	SECTION	COUNTY	TOTAL SHEETS	SHEET NO.
336	14-00214-28-CH	KANE	129	117
				CONTRACT NO. 61F28
ILLINOIS FED. AID PROJECT				



DATE	
BY	
FINAL SURVEY	SURVEYED
NOTE BOOK	PLOTTED
NO.	TEMPLATE
	AREAS CHECKED

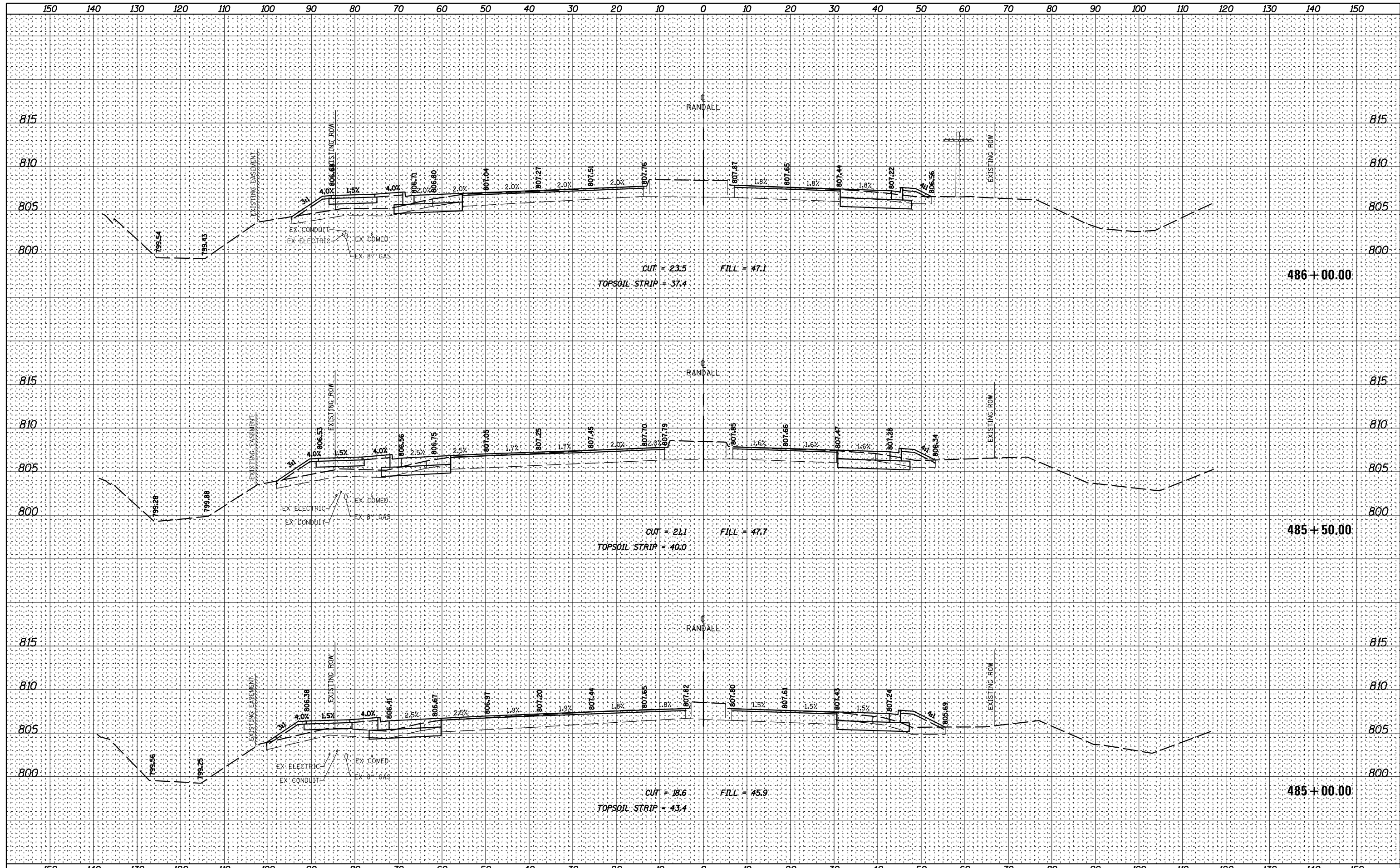
DATE	
BY	
ORIGINAL SURVEY	SURVEYED
NOTE BOOK	PLOTTED
NO.	TEMPLATE
	AREAS CHECKED



FILE NAME =	USER NAME = jstrick	DESIGNED -	REVISED -	<b>STATE OF ILLINOIS</b> <b>DEPARTMENT OF TRANSPORTATION</b> <b>RANDALL ROAD CROSS SECTIONS</b> <b>RANDALL ROAD AT MCDONALD ROAD / STEARNS ROAD IMPROVEMENTS</b> SCALE: 10H 5V    SHEET 16 OF 21 SHEETS    STA. 483+50.00 TO STA. 484+50.00				F.A.P. RTE.	SECTION	COUNTY	TOTAL SHEETS	SHEET NO.
N:\Kane County\170513\Civil\PXS.Randall.170513.sh		DRAWN -	REVISED -					336	14-00214-28-CH	KANE	129	118
Default	PLOT SCALE = 20'	CHECKED -	REVISED -					CONTRACT NO. 61F28 ILLINOIS FED. AID PROJECT				
	PLOT DATE = 11/9/2018	DATE -	REVISED -									

DATE	
BY	
NO.	
FINAL SURVEY	SURVEYED
NOTE BOOK	PLOTTED
AREAS CHECKED	TEMPLATE
	AREAS CHECKED

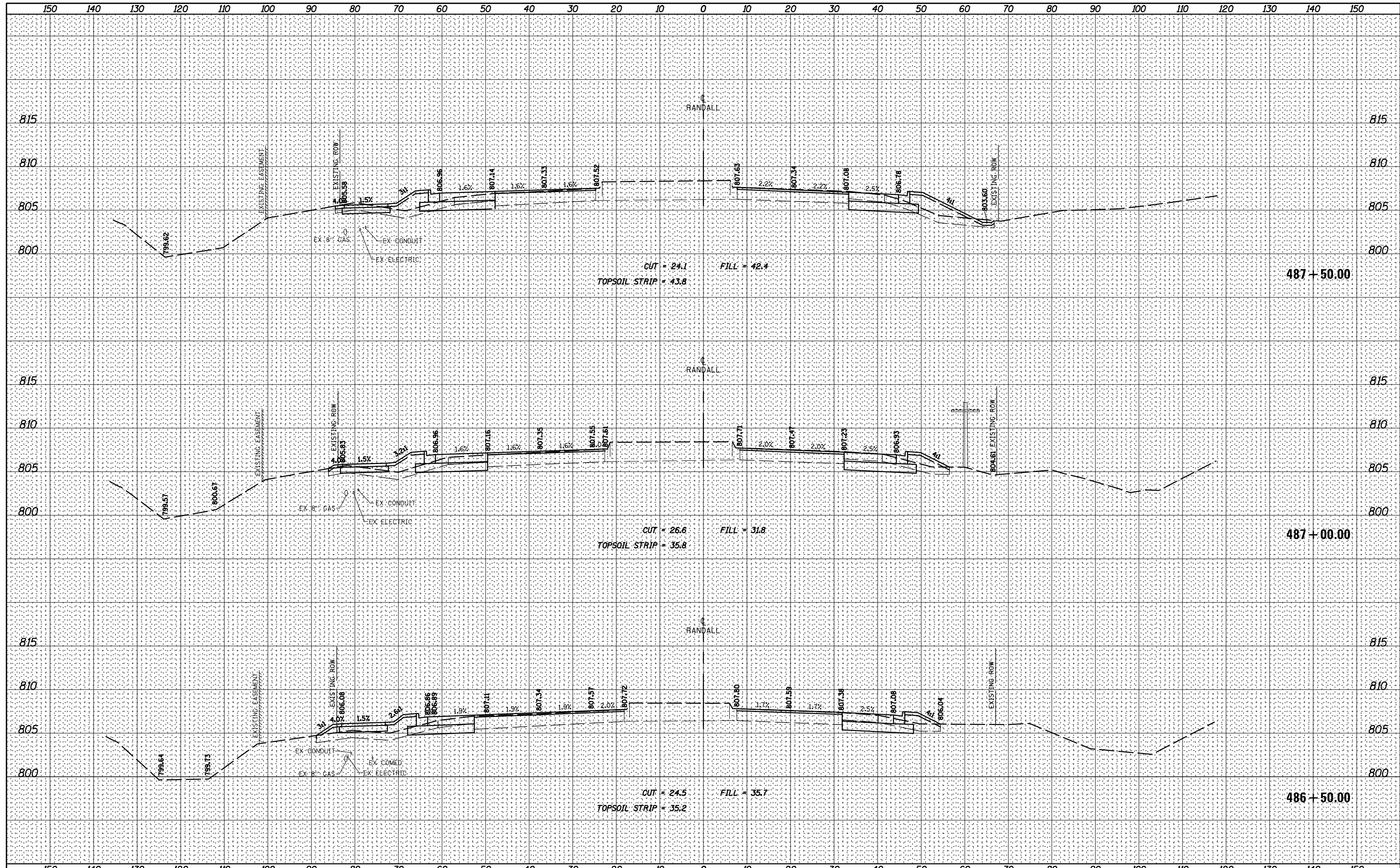
DATE	
BY	
NO.	
ORIGINAL SURVEY	SURVEYED
NOTE BOOK	PLOTTED
AREAS CHECKED	TEMPLATE
	AREAS CHECKED



FILE NAME =	USER NAME = jstrick	DESIGNED -	REVISED -	<b>STATE OF ILLINOIS</b> <b>DEPARTMENT OF TRANSPORTATION</b>		<b>RANDALL ROAD CROSS SECTIONS</b> <b>RANDALL ROAD AT MCDONALD ROAD / STEARNS ROAD IMPROVEMENTS</b>			F.A.P. RTE.	SECTION	COUNTY	TOTAL SHEETS	SHEET NO.	
N:\Kane County\170513\Civil\PXS.Randall.170513.shp		DRAWN -	REVISED -						336	14-00214-28-CH	KANE	129	119	
PLOT SCALE = 20'		CHECKED -	REVISED -						SCALE: 10H 5V    SHEET 17 OF 21 SHEETS    STA. 485+00.00 TO STA. 486+00.00				CONTRACT NO. 61F28	
PLOT DATE = 11/9/2018		DATE -	REVISED -											

DATE	
BY	
FINAL SURVEY	SURVEYED
NOTE BOOK	PLOTTED
NO.	TEMPLATE
	AREAS CHECKED
	AREAS CHECKED

DATE	
BY	
ORIGINAL SURVEY	SURVEYED
NOTE BOOK	PLOTTED
NO.	TEMPLATE
	AREAS CHECKED
	AREAS CHECKED

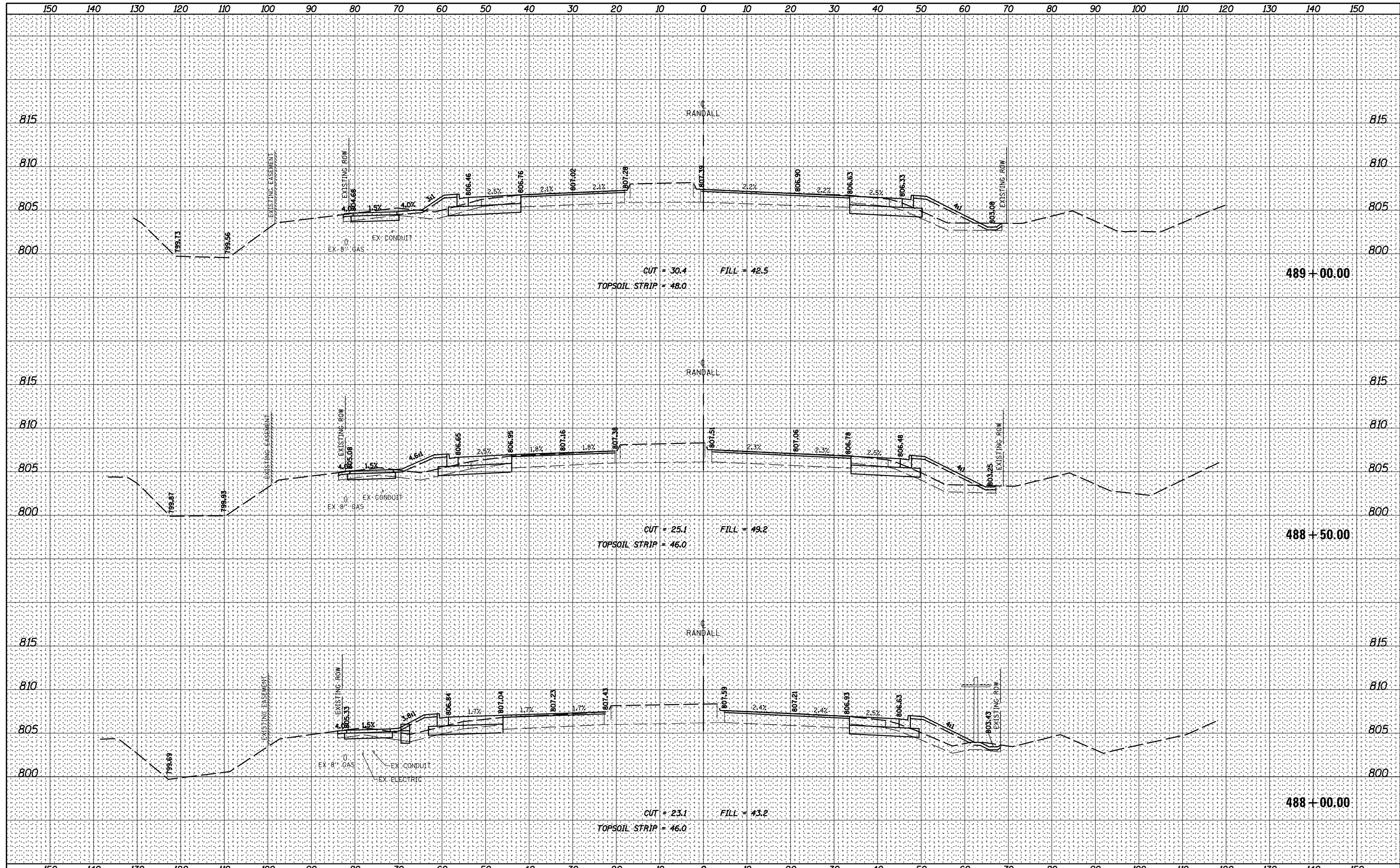


FILE NAME =	USER NAME = jstrick	DESIGNED -	REVISED -	<b>STATE OF ILLINOIS</b> <b>DEPARTMENT OF TRANSPORTATION</b>	<b>RANDALL ROAD CROSS SECTIONS</b> <b>RANDALL ROAD AT MCDONALD ROAD / STEARNS ROAD IMPROVEMENTS</b>			F.A.P. RTE.	SECTION	COUNTY	TOTAL SHEETS	SHEET NO.
N:\Kane County\170513\Civil\XYS.Randall.170513.plt		DRAWN -	REVISED -					336	14-00214-28-CH	KANE	129	120
PLOT SCALE = 28'		CHECKED -	REVISED -					<b>CONTRACT NO. 61F28</b>				
Default		DATE -	REVISED -									
	PLOT DATE = 11/9/2018			SCALE: 10H 5V			SHEET 18 OF 21 SHEETS	STA. 486+50.00 TO STA. 487+50.00	ILLINOIS FED. AID PROJECT			



DATE	
BY	
FINAL SURVEY	SURVEYED
NOTE BOOK	PLOTTED
NO.	TEMPLATE
	AREAS CHECKED
	AREAS CHECKED

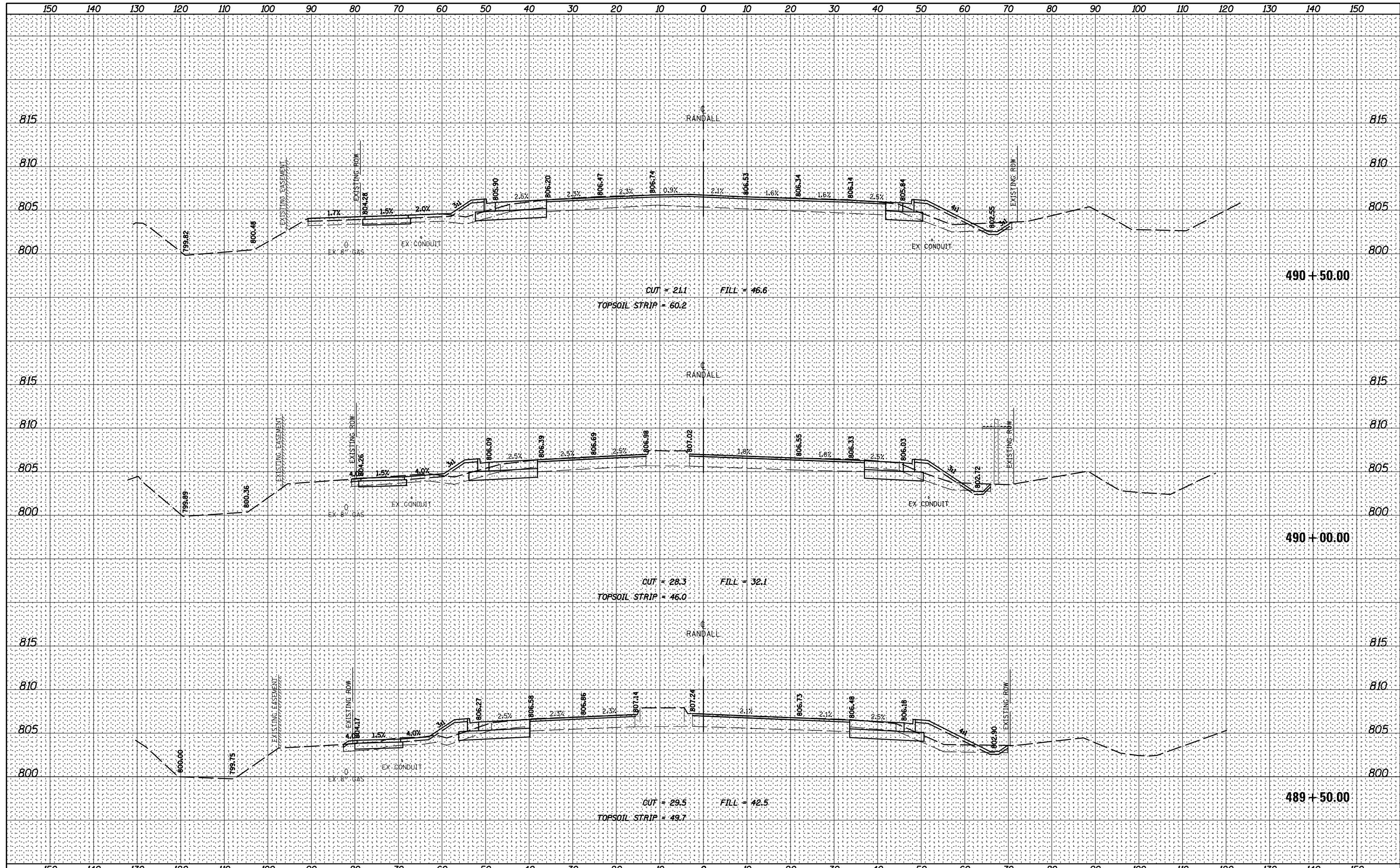
DATE	
BY	
ORIGINAL SURVEY	SURVEYED
NOTE BOOK	PLOTTED
NO.	TEMPLATE
	AREAS CHECKED
	AREAS CHECKED



FILE NAME =	USER NAME = jstrick	DESIGNED -	REVISED -	<b>STATE OF ILLINOIS</b> <b>DEPARTMENT OF TRANSPORTATION</b>	<b>RANDALL ROAD CROSS SECTIONS</b> <b>RANDALL ROAD AT MCDONALD ROAD / STEARNS ROAD IMPROVEMENTS</b>			F.A.P. RTE.	SECTION	COUNTY	TOTAL SHEETS	SHEET NO.
N:\Kane County\170513\Civil\XYS.Randall.170513.sh		DRAWN -	REVISED -		336	14-00214-28-CH	KANE	129	121			
Default	PLOT SCALE = 28'	CHECKED -	REVISED -		CONTRACT NO. 61F28							
	PLOT DATE = 11/9/2018	DATE -	REVISED -		SCALE: 10H 5V SHEET 19 OF 21 SHEETS STA. 488+00.00 TO STA. 489+00.00 ILLINOIS FED. AID PROJECT							

DATE	
BY	
FINAL SURVEY	SURVEYED
NOTE BOOK	PLOTTED
NO.	TEMPLATE
	AREAS CHECKED

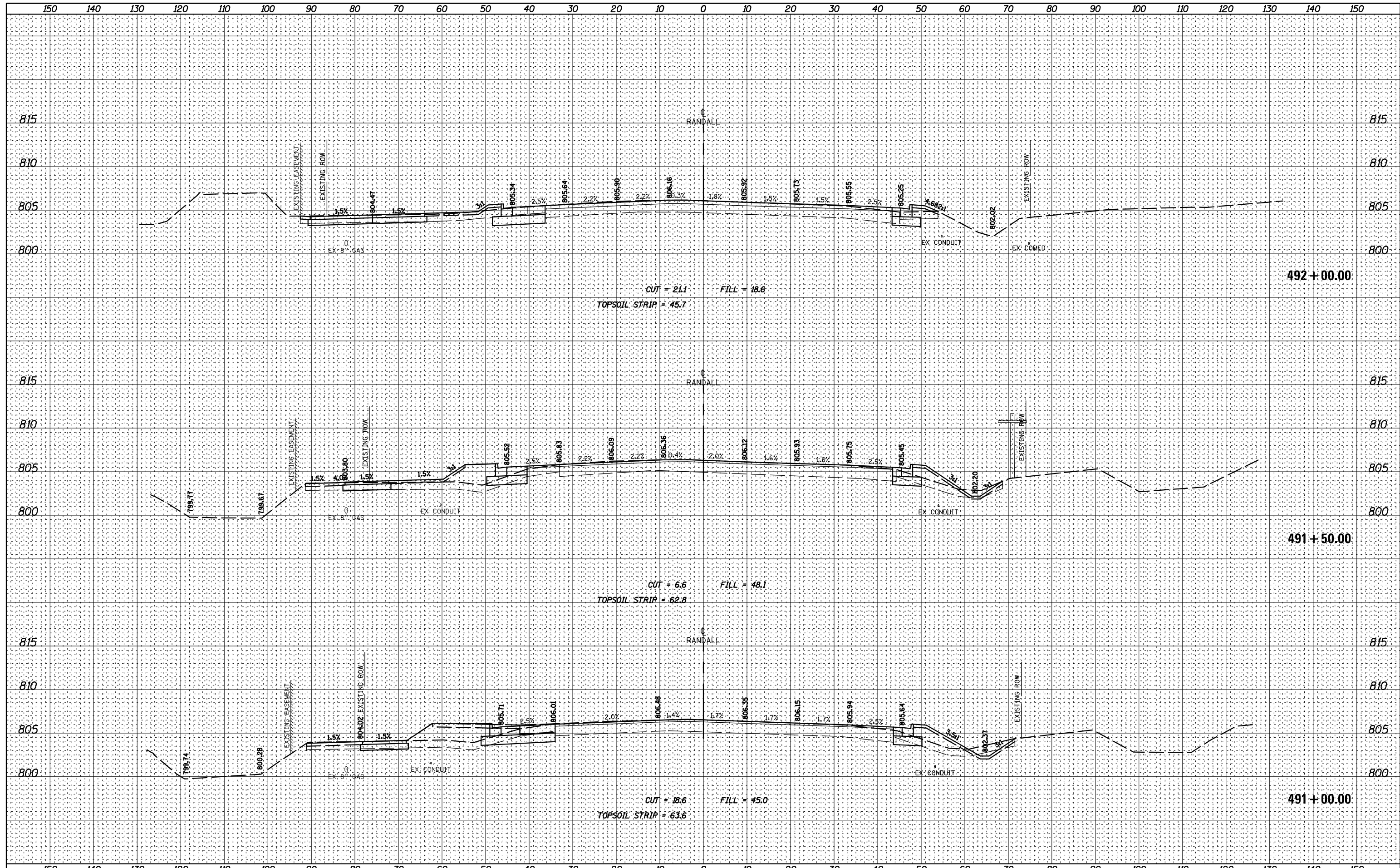
DATE	
BY	
ORIGINAL SURVEY	SURVEYED
NOTE BOOK	PLOTTED
NO.	TEMPLATE
	AREAS CHECKED



FILE NAME =	USER NAME = jstrick	DESIGNED -	REVISED -	<b>STATE OF ILLINOIS</b> <b>DEPARTMENT OF TRANSPORTATION</b>	<b>RANDALL ROAD CROSS SECTIONS</b> <b>RANDALL ROAD AT MCDONALD ROAD / STEARNS ROAD IMPROVEMENTS</b>			F.A.P. RTE.	SECTION	COUNTY	TOTAL SHEETS	SHEET NO.
N:\Kane County\170513\Civil\XYS.Randall.170513.sh		DRAWN -	REVISED -		336	14-00214-28-CH	KANE	129	122			
Default	PLOT SCALE = 28'	CHECKED -	REVISED -		CONTRACT NO. 61F28							
	PLOT DATE = 11/9/2018	DATE -	REVISED -		ILLINOIS FED. AID PROJECT							

DATE	
BY	
FINAL SURVEY	SURVEYED
NOTE BOOK	PLOTTED
NO.	TEMPLATE
	AREAS CHECKED
	AREAS CHECKED

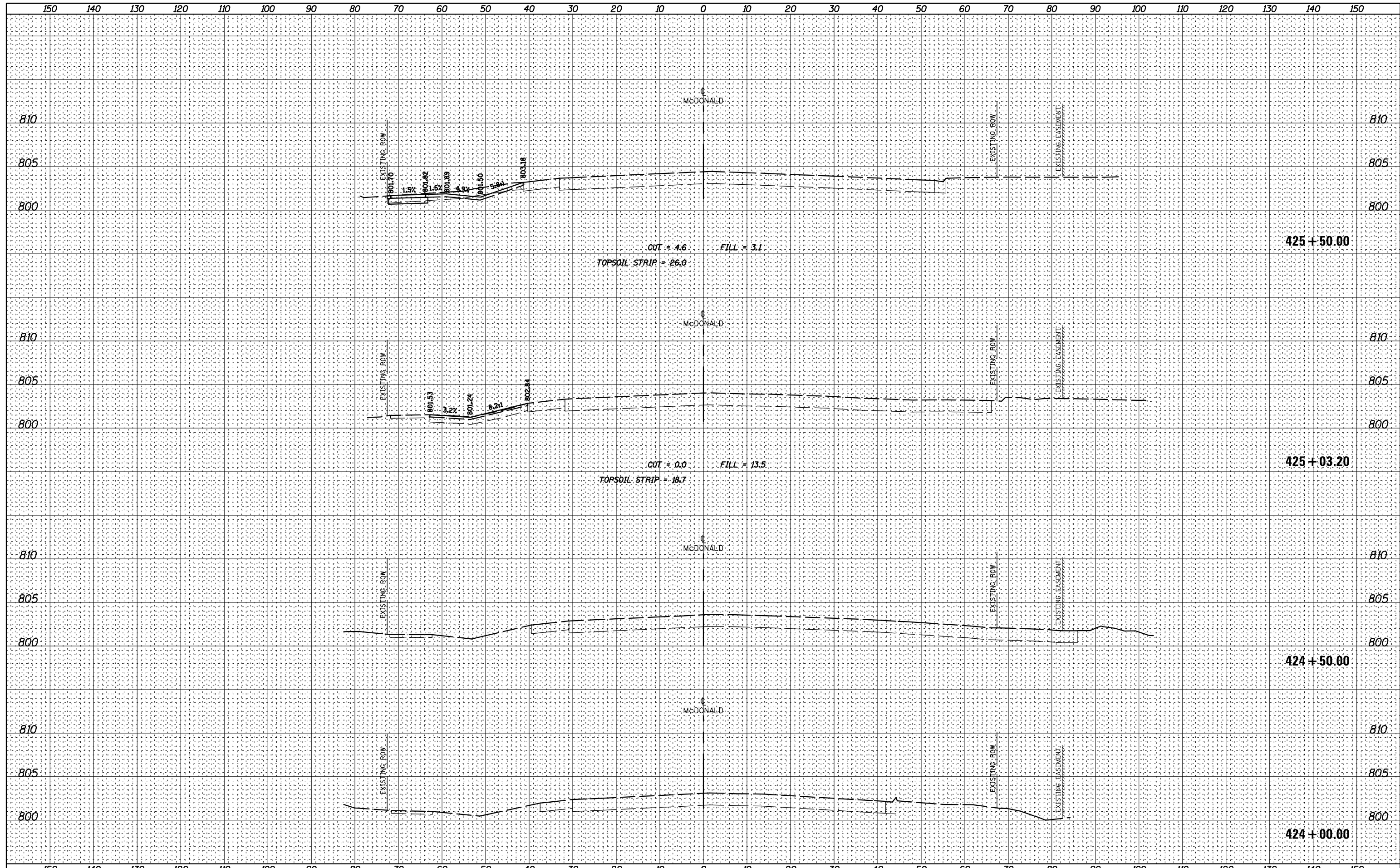
DATE	
BY	
ORIGINAL SURVEY	SURVEYED
NOTE BOOK	PLOTTED
NO.	TEMPLATE
	AREAS CHECKED
	AREAS CHECKED



FILE NAME =	USER NAME = jpatrick	DESIGNED -	REVISED -	<b>STATE OF ILLINOIS</b> <b>DEPARTMENT OF TRANSPORTATION</b> <b>RANDALL ROAD CROSS SECTIONS</b> <b>RANDALL ROAD AT MCDONALD ROAD / STEARNS ROAD IMPROVEMENTS</b> SCALE: 10H 5V SHEET 21 OF 21 SHEETS STA. 491+00.00 TO STA. 492+00.00				F.A.P. RTE.	SECTION	COUNTY	TOTAL SHEETS	SHEET NO.
N:\Kane County\170513\Civil\PKS.Randall.170513.sh		DRAWN -	REVISED -					336	14-00214-28-CH	KANE	129	123
Default	PLOT SCALE = 28'	CHECKED -	REVISED -					CONTRACT NO. 61F28 ILLINOIS FED. AID PROJECT				
	PLOT DATE = 11/9/2018	DATE -	REVISED -									

DATE	
BY	
FINAL SURVEY	SURVEYED
NOTE BOOK	PLOTTED
NO.	TEMPLATE
	AREAS CHECKED

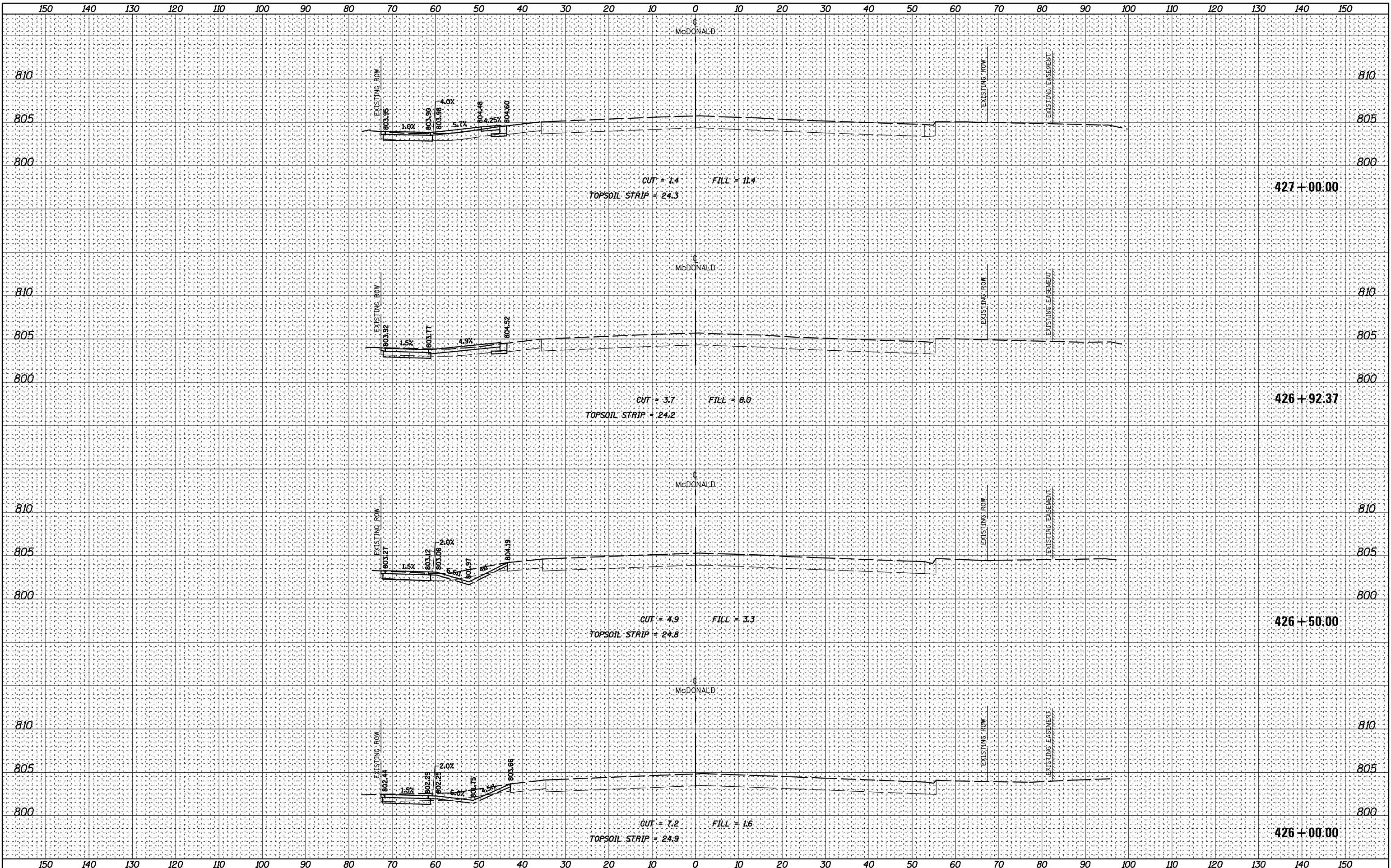
DATE	
BY	
ORIGINAL SURVEY	SURVEYED
NOTE BOOK	PLOTTED
NO.	TEMPLATE
	AREAS CHECKED



FILE NAME =	USER NAME = jstrick	DESIGNED -	REVISED -	<b>STATE OF ILLINOIS</b> <b>DEPARTMENT OF TRANSPORTATION</b>	<b>McDONALD ROAD CROSS SECTIONS</b> <b>RANDALL ROAD AT McDONALD ROAD / STEARNS ROAD IMPROVEMENTS</b>			F.A.P. RTE.	SECTION	COUNTY	TOTAL SHEETS	SHEET NO.
N:\Kane County\170513\Civil\XYS.McDonald.170513.dht		DRAWN -	REVISED -		336	14-00214-28-CH	KANE	129	124			
Default	PLOT SCALE = 28'	CHECKED -	REVISED -		CONTRACT NO. 61F28							
	PLOT DATE = 11/9/2018	DATE -	REVISED -		SCALE: 10H 5V	SHEET 1 OF 6 SHEETS	STA. 424+00.00 TO STA. 425+50.00	ILLINOIS FED. AID PROJECT				

BY	DATE
FINAL SURVEY	SURVEYED
NOTE BOOK	PLOTTED
NO.	TEMPLATE
	AREAS CHECKED

BY	DATE
ORIGINAL SURVEY	SURVEYED
NOTE BOOK	PLOTTED
NO.	TEMPLATE
	AREAS CHECKED

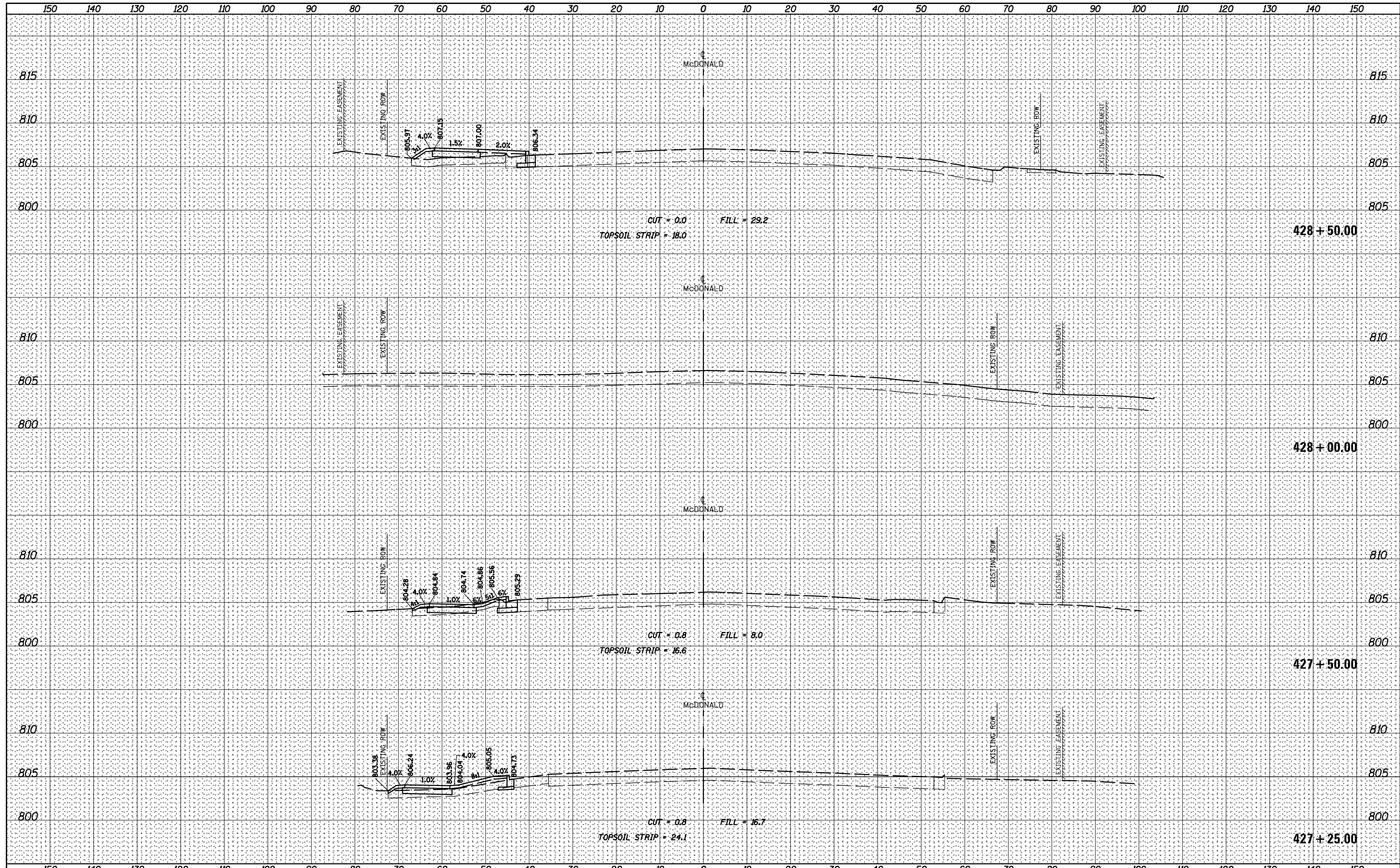


FILE NAME =	USER NAME = jatrack	DESIGNED -	REVISED -	STATE OF ILLINOIS DEPARTMENT OF TRANSPORTATION			McDONALD ROAD CROSS SECTIONS RANDALL ROAD AT MCDONALD ROAD / STEARNS ROAD IMPROVEMENTS			F.A.P. RTE. 336	SECTION 14-00214-28-CH	COUNTY KANE	TOTAL SHEETS 129	SHEET NO. 125
N:\Kane County\170513\Civil\XYS.McDonald.170513.dwt		DRAWN -	REVISED -							SCALE: 10H 5V	SHEET 2 OF 6 SHEETS	STA. 426+00.00 TO STA. 427+00.00	CONTRACT NO. 61F28 ILLINOIS FED. AID PROJECT	
Default	Plot Scale = 28'	CHECKED -	REVISED -											
	PLOT DATE = 11/9/2018	DATE -	REVISED -											



DATE	
BY	
FINAL SURVEY	SURVEYED
NOTE BOOK	PLOTTED
NO.	TEMPLATE
	AREAS CHECKED

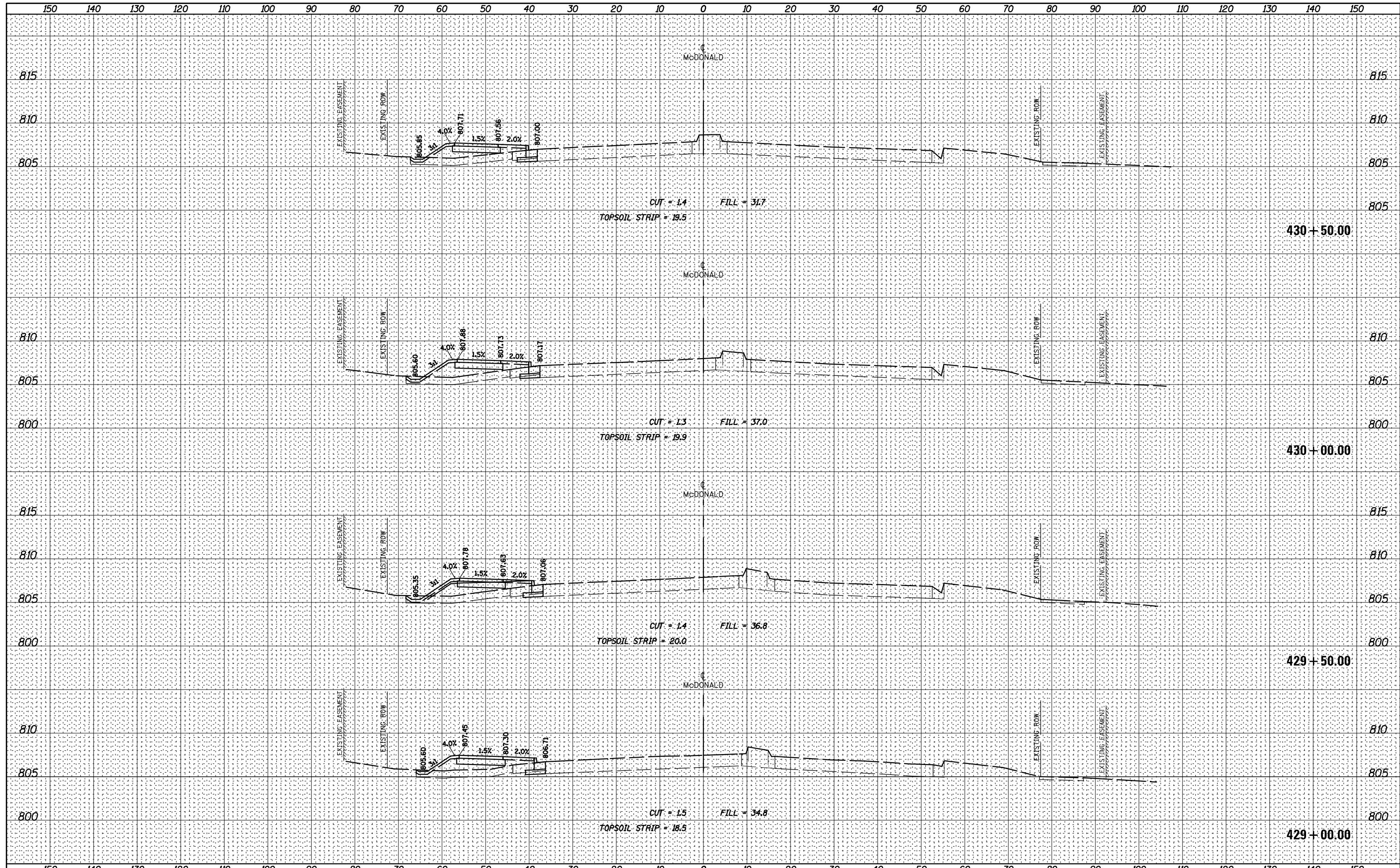
DATE	
BY	
ORIGINAL SURVEY	SURVEYED
NOTE BOOK	PLOTTED
NO.	TEMPLATE
	AREAS CHECKED



FILE NAME =	USER NAME = jstrick	DESIGNED -	REVISED -	<b>STATE OF ILLINOIS</b> <b>DEPARTMENT OF TRANSPORTATION</b>	<b>McDONALD ROAD CROSS SECTIONS</b> <b>RANDALL ROAD AT McDONALD ROAD / STEARNS ROAD IMPROVEMENTS</b>			F.A.P. RTE.	SECTION	COUNTY	TOTAL SHEETS	SHEET NO.
N:\Kane County\170513\Civil\PKS.McDonald.170513.dwg		DRAWN -	REVISED -		336	14-00214-28-CH	KANE	129	126			
PLOT SCALE = 28'		CHECKED -	REVISED -		CONTRACT NO. 61F28							
Default	PLOT DATE = 11/9/2018	DATE -	REVISED -		SCALE: 10H 5V    SHEET 3 OF 6 SHEETS    STA. 427+25.00 TO STA. 428+50.00							

DATE	
BY	
FINAL SURVEY	SURVEYED
NOTE BOOK	PLOTTED
NO.	TEMPLATE
	AREAS CHECKED

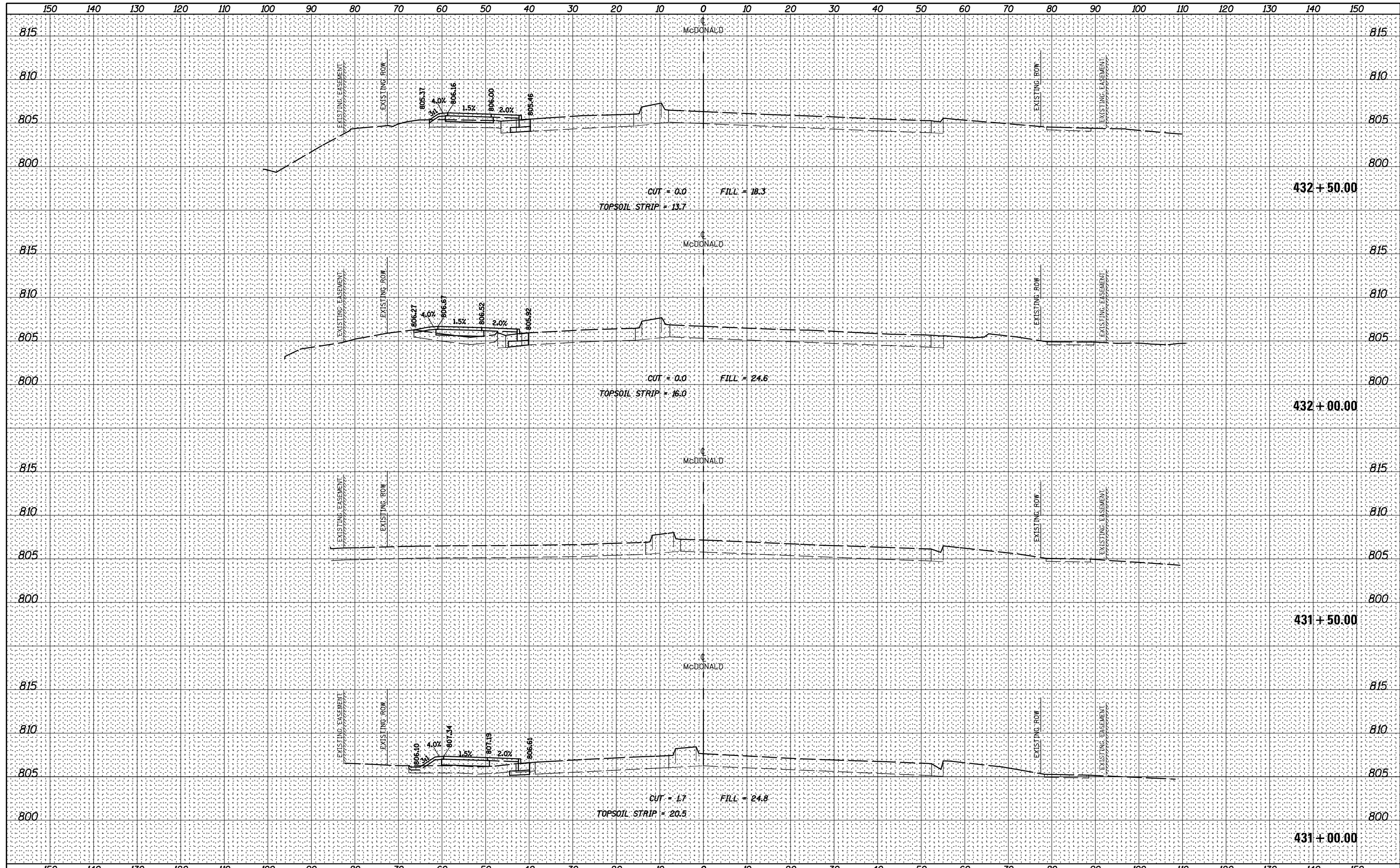
DATE	
BY	
ORIGINAL SURVEY	SURVEYED
NOTE BOOK	PLOTTED
NO.	TEMPLATE
	AREAS CHECKED



FILE NAME =	USER NAME = jatrisk	DESIGNED -	REVISED -	<b>STATE OF ILLINOIS</b> <b>DEPARTMENT OF TRANSPORTATION</b>	<b>McDONALD ROAD CROSS SECTIONS</b> <b>RANDALL ROAD AT McDONALD ROAD / STEARNS ROAD IMPROVEMENTS</b>			F.A.P. RTE.	SECTION	COUNTY	TOTAL SHEETS	SHEET NO.
N:\Kane County\170513\Civil\PXS.McDonald.170513.dht		DRAWN -	REVISED -		336	14-00214-28-CH	KANE	129	127			
Default	PLOT SCALE = 28'	CHECKED -	REVISED -		CONTRACT NO. 61F28							
	PLOT DATE = 11/9/2018	DATE -	REVISED -		ILLINOIS FED. AID PROJECT							
				SCALE: 10H 5V			SHEET 4 OF 6 SHEETS		STA. 429+00.00 TO STA. 430+50.00			

BY	DATE
FINAL SURVEY	SURVEYED
NOTE BOOK	PLOTTED
NO.	TEMPLATE
	AREAS CHECKED

BY	DATE
ORIGINAL SURVEY	SURVEYED
NOTE BOOK	PLOTTED
NO.	TEMPLATE
	AREAS CHECKED



FILE NAME =	USER NAME = jatruck	DESIGNED -	REVISED -	<p align="center"><b>STATE OF ILLINOIS</b> <b>DEPARTMENT OF TRANSPORTATION</b></p> <p align="center"><b>McDONALD ROAD CROSS SECTIONS</b> <b>RANDALL ROAD AT McDONALD ROAD / STEARNS ROAD IMPROVEMENTS</b></p> <p>SCALE: 10H 5V    SHEET 5 OF 6 SHEETS    STA. 431+00.00 TO STA. 432+50.00</p>	F.A.P. RTE. 336	SECTION 14-00214-28-CH	COUNTY KANE	TOTAL SHEETS 129	SHEET NO. 128
N:\Kane County\170513\Civil\PXS.McDonald.170513.dwg		DRAWN -	REVISED -		CONTRACT NO. 61F28				
PLOT SCALE = 28'		CHECKED -	REVISED -		ILLINOIS FED. AID PROJECT				
Default	PLOT DATE = 11/9/2018	DATE -	REVISED -						



DATE	
BY	
FINAL SURVEY	SURVEYED
NOTE BOOK	PLOTTED
NO.	TEMPLATE
	AREAS CHECKED

DATE	
BY	
ORIGINAL SURVEY	SURVEYED
NOTE BOOK	PLOTTED
NO.	TEMPLATE
	AREAS CHECKED

