

DRIVER: J:\2017\0178433.DWG - Savoy-Champaign - Prospect Avenue\04_Draining\GDN\Final\0478433_001.dwg, 01/15/2018, 11:22:46, plotter: HP DesignJet 500, Plot Scale: 1/8"=1'-0", Plot Date: 10/30/2018
 FILE NAME: J:\2017\0178433.DWG - Savoy-Champaign - Prospect Avenue\04_Draining\GDN\Final\0478433_001.dwg, 01/15/2018, 11:22:46, plotter: HP DesignJet 500, Plot Scale: 1/8"=1'-0", Plot Date: 10/30/2018

Farnsworth GROUP
 2211 BRADLEY AVENUE
 CHAMPAIGN, ILLINOIS 61821
 (217) 352-7408 / info@farnsworth.com

USER NAME: jwfoot	DESIGNED: DAR	REVISED:
PRINTER: \$SYSPRINTER_NAME\$	DRAWN: JDK	REVISED:
PLOT SCALE: 0:2.00" = 1'-0"	CHECKED: DSC	REVISED:
PLOT DATE: 10/30/2018	DATE: 10/30/2018	REVISED:

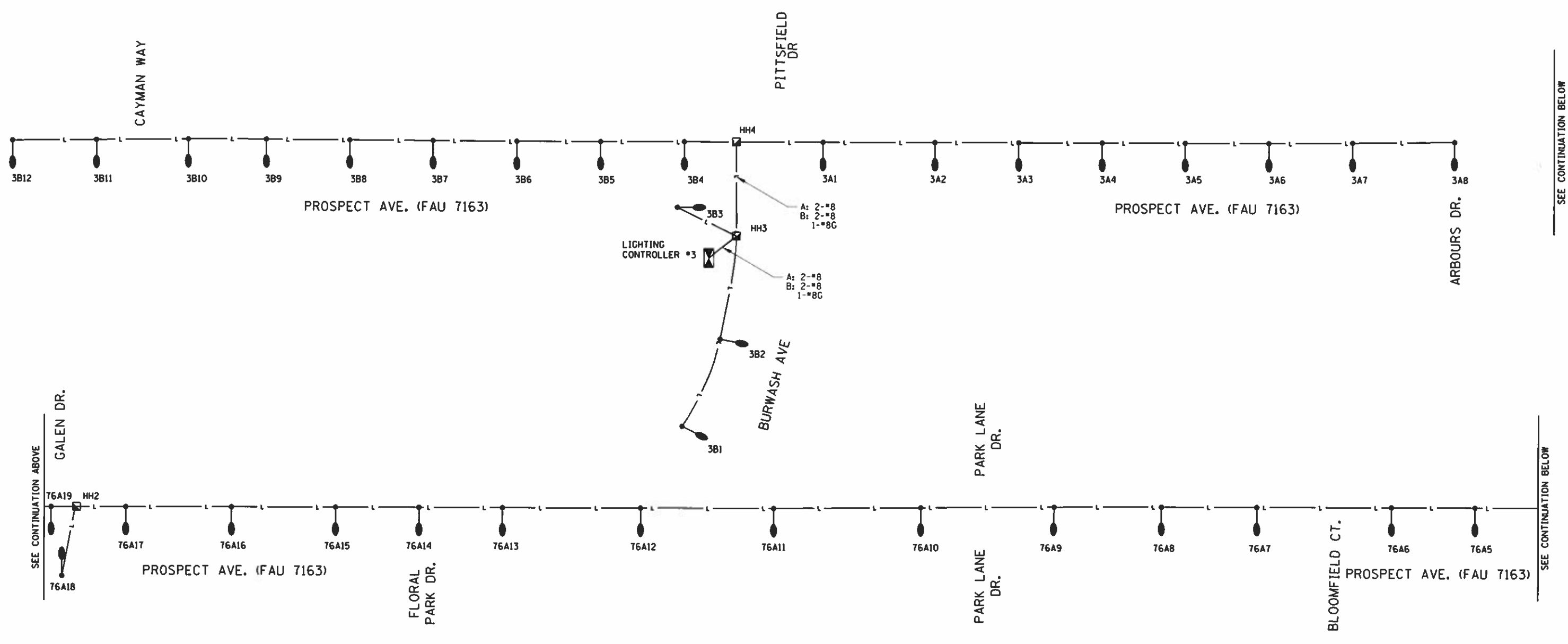
STATE OF ILLINOIS
DEPARTMENT OF TRANSPORTATION

LIGHTING PLAN
 SCALE: 1"=20' SHEET NO. 6 OF 12 SHEETS STA. 703+00 TO STA. 708+82

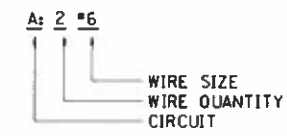
F.A.U. RTE.	SECTION	COUNTY	TOTAL SHEETS	SHEET NO.
7163	09-00015-00-PV	CHAMPAIGN	181	101
CONTRACT NO. 91569				

ILLINOIS FED. AID PROJECT

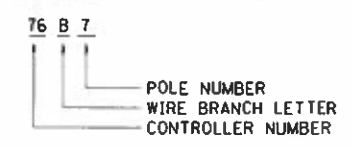
DRIVER: J:\2817\8178433.000 - Savey-Champaign - Prospect Avenue\84.Draining\DCAP\Print\Drawings\058178433_1001554_RD_PDF_H.22405.spl.rcf
 FILE NAME: J:\2817\8178433.000 - Savey-Champaign - Prospect Avenue\84.Draining\DCAP\Print\Drawings\058178433_1001554_RD_PDF_H.22405.spl.rcf



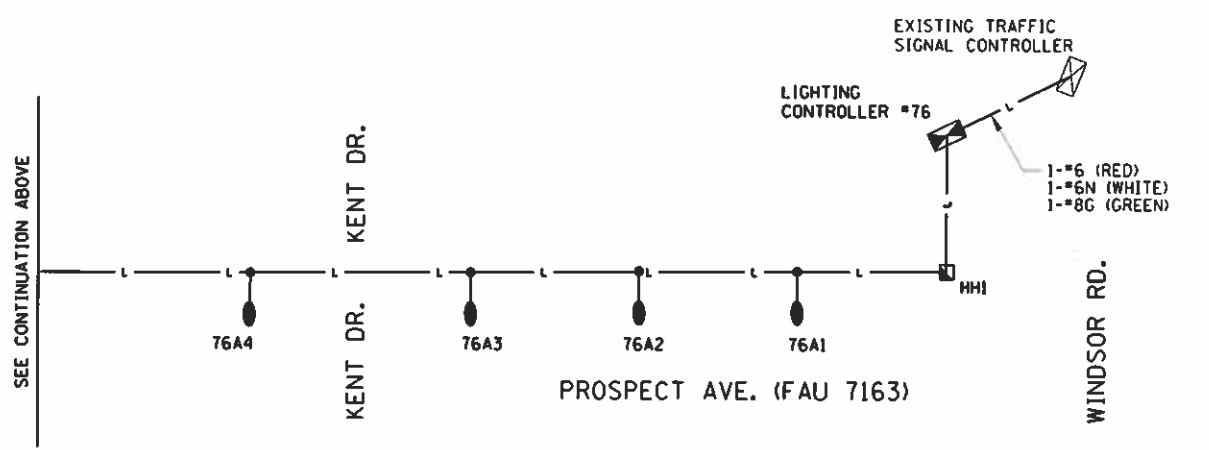
WIRE DESIGNATOR KEY



POLE DESIGNATOR KEY



- NOTE:**
- EXCEPT AS NOTED OTHERWISE, ALL CONDUITS SHALL CONTAIN:
 2-#8 (RED, BLUE LIGHTING CIRCUIT)
 1-#8 (GREEN GROUND)
 - ALL CONDUITS SHALL BE SCHEDULE 40 PVC CONDUIT IN TRENCH, ACCORDING TO STANDARD SPECIFICATION 810. PROVIDE 2" DIA CONDUIT, UNLESS OTHERWISE SHOWN.



USER NAME: jkofoot	DESIGNED: DAR	REVISED:
PRINTER: #SYSPRINTER.NAME#	DRAWN: JDK	REVISED:
PLOT SCALE: 0.2500 "/>		

**STATE OF ILLINOIS
DEPARTMENT OF TRANSPORTATION**

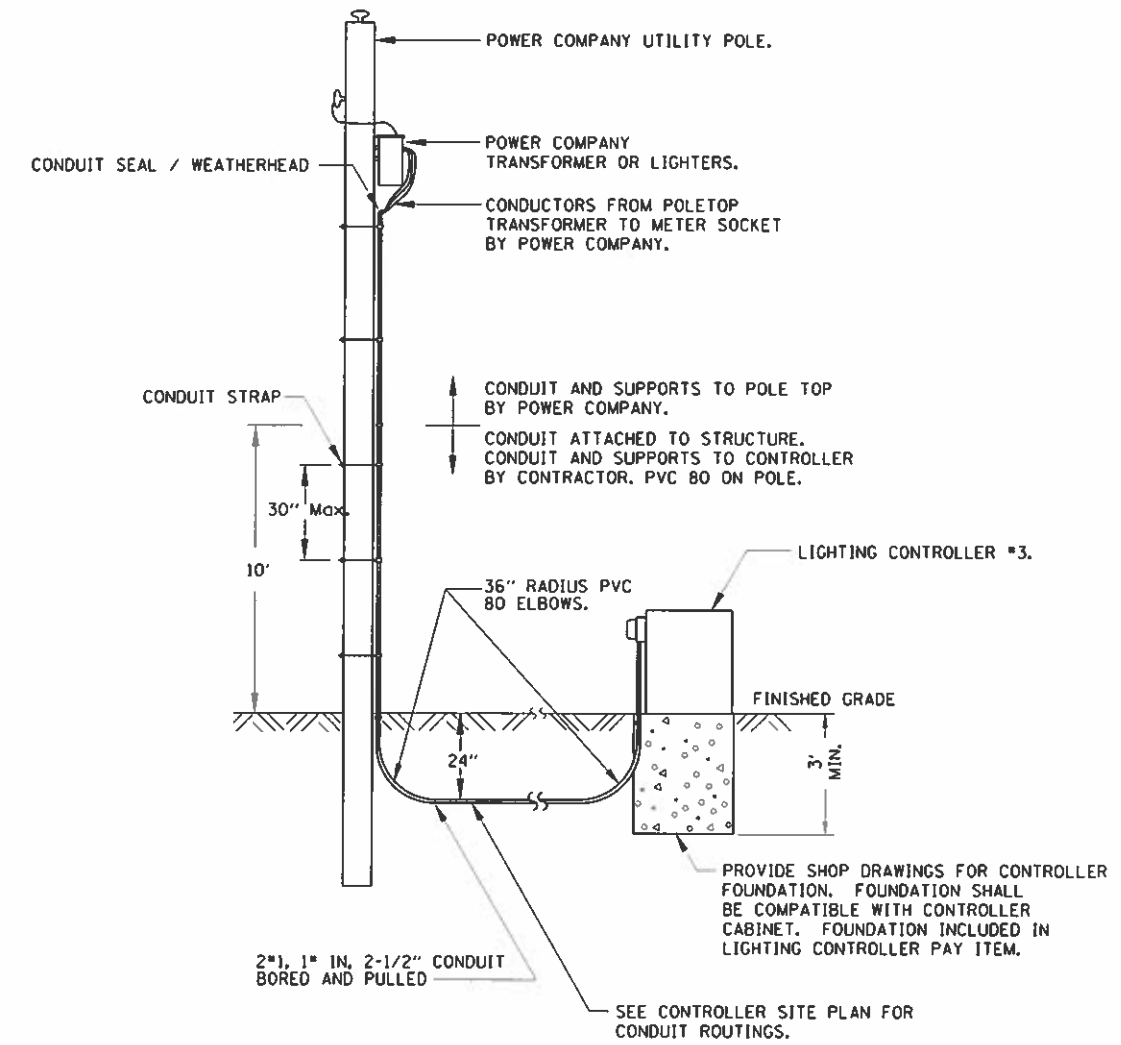
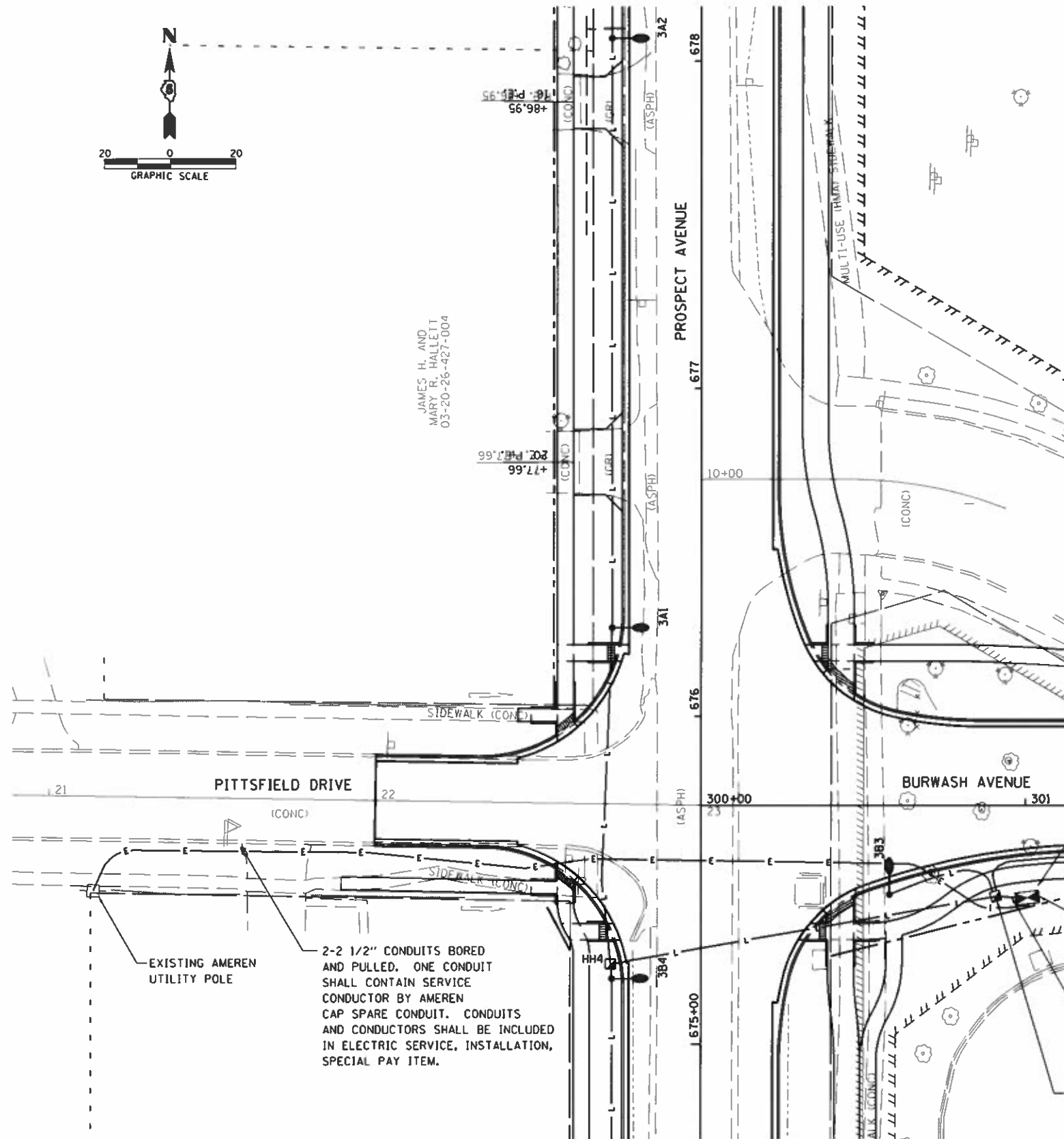
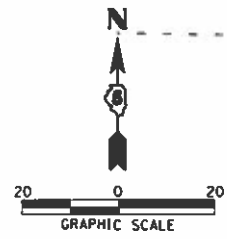
LIGHTING PLAN

SCALE: NTS SHEET NO. 7 OF 12 SHEETS STA. TO STA.

F.A.U. RTE.	SECTION	COUNTY	TOTAL SHEETS	SHEET NO.
7163	09-00015-00-PV	CHAMPAIGN	181	102
CONTRACT NO. 91569			ILLINOIS FED. AID PROJECT	

SEE CONTINUATION BELOW

SEE CONTINUATION BELOW



ELECTRIC SERVICE INSTALLATION (SPECIAL)
NO SCALE

NOTES:

1. ELECTRIC SERVICE SHALL BE 120/240V, SINGLE-PHASE, 100AMP UNDERGROUND ACCORDING TO STANDARD SPECIFICATION SECTION 804 AND AS DETAILED ON THE PLANS.
2. THE ELECTRICAL SERVICE SHALL COMPLY WITH THE NEC, THE REQUIREMENTS OF THE POWER COMPANY, AND THE CONTRACT DOCUMENTS. SHOULD A CONFLICT ARISE, THE CONTRACTOR SHALL CONTACT THE ENGINEER IMMEDIATELY FOR A RESOLUTION. THE CONTRACTOR SHALL PAY ALL COSTS AND FEES ASSOCIATED WITH PROVIDING THE ELECTRIC SERVICE, INCLUDING POWER COMPANY CHARGES.
3. THE CONTRACTOR SHALL INSTALL ALL EQUIPMENT, CABINETS, CONDUITS, CONDUCTORS, AND METERS THAT THE POWER COMPANY REQUIRES. COORDINATE ALL ASPECTS OF THE WORK WITH THE POWER COMPANY, INCLUDING RELOCATIONS OF SERVICE DROPS AND UTILITY POLES.
4. ALL SERVICE ENTRANCE CONDUITS SHALL BE AS NOTED ON THE DRAWINGS. INSTALL BURIED SERVICE CONDUITS AT-OR-BELOW NEC REQUIRED DEPTH OF BURY.
5. CONTRACTOR SHALL SUPPLY CONDUCTORS WITH SUFFICIENT SLACK FOR POWER COMPANY TERMINATION.

2-2 1/2" CONDUITS BORED AND PULLED. ONE CONDUIT SHALL CONTAIN SERVICE CONDUCTOR BY AMEREN CAP SPARE CONDUIT. CONDUITS AND CONDUCTORS SHALL BE INCLUDED IN ELECTRIC SERVICE, INSTALLATION, SPECIAL PAY ITEM.

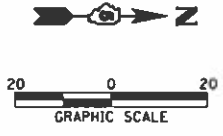
PROVIDE CONCRETE WORK PAD BETWEEN CONTROLLER AND SIDEWALK INCLUDED IN LIGHTING CONTROLLER PAY ITEM.

LIGHTING CONTROLLER #3. SEE DETAIL SHEETS FOR INSTALLATION DETAIL. ORIENT CONTROLLER CABINET WITH DOOR OPENING TOWARDS SIDEWALK.

2-3" SCHEDULE 40 CONDUIT TO HANDHOLE. LEAVE ONE CONDUIT SPARE. CONDUITS SHALL BE INCLUDED IN LIGHTING CONTROLLER PAY ITEM

HANDHOLE HH3 30"x17"x18" COMPOSITE CONCRETE.

DRIVER - JAN2017 08178433.00 - Savoy, Champaign, Prospect, Avenue, 04, 09, 10, 11, 12, 13, 14, 15, 16, 17, 18, 19, 20, 21, 22, 23, 24, 25, 26, 27, 28, 29, 30, 31, 32, 33, 34, 35, 36, 37, 38, 39, 40, 41, 42, 43, 44, 45, 46, 47, 48, 49, 50, 51, 52, 53, 54, 55, 56, 57, 58, 59, 60, 61, 62, 63, 64, 65, 66, 67, 68, 69, 70, 71, 72, 73, 74, 75, 76, 77, 78, 79, 80, 81, 82, 83, 84, 85, 86, 87, 88, 89, 90, 91, 92, 93, 94, 95, 96, 97, 98, 99, 100, 101, 102, 103, 104, 105, 106, 107, 108, 109, 110, 111, 112, 113, 114, 115, 116, 117, 118, 119, 120, 121, 122, 123, 124, 125, 126, 127, 128, 129, 130, 131, 132, 133, 134, 135, 136, 137, 138, 139, 140, 141, 142, 143, 144, 145, 146, 147, 148, 149, 150, 151, 152, 153, 154, 155, 156, 157, 158, 159, 160, 161, 162, 163, 164, 165, 166, 167, 168, 169, 170, 171, 172, 173, 174, 175, 176, 177, 178, 179, 180, 181, 182, 183, 184, 185, 186, 187, 188, 189, 190, 191, 192, 193, 194, 195, 196, 197, 198, 199, 200, 201, 202, 203, 204, 205, 206, 207, 208, 209, 210, 211, 212, 213, 214, 215, 216, 217, 218, 219, 220, 221, 222, 223, 224, 225, 226, 227, 228, 229, 230, 231, 232, 233, 234, 235, 236, 237, 238, 239, 240, 241, 242, 243, 244, 245, 246, 247, 248, 249, 250, 251, 252, 253, 254, 255, 256, 257, 258, 259, 260, 261, 262, 263, 264, 265, 266, 267, 268, 269, 270, 271, 272, 273, 274, 275, 276, 277, 278, 279, 280, 281, 282, 283, 284, 285, 286, 287, 288, 289, 290, 291, 292, 293, 294, 295, 296, 297, 298, 299, 300, 301, 302, 303, 304, 305, 306, 307, 308, 309, 310, 311, 312, 313, 314, 315, 316, 317, 318, 319, 320, 321, 322, 323, 324, 325, 326, 327, 328, 329, 330, 331, 332, 333, 334, 335, 336, 337, 338, 339, 340, 341, 342, 343, 344, 345, 346, 347, 348, 349, 350, 351, 352, 353, 354, 355, 356, 357, 358, 359, 360, 361, 362, 363, 364, 365, 366, 367, 368, 369, 370, 371, 372, 373, 374, 375, 376, 377, 378, 379, 380, 381, 382, 383, 384, 385, 386, 387, 388, 389, 390, 391, 392, 393, 394, 395, 396, 397, 398, 399, 400, 401, 402, 403, 404, 405, 406, 407, 408, 409, 410, 411, 412, 413, 414, 415, 416, 417, 418, 419, 420, 421, 422, 423, 424, 425, 426, 427, 428, 429, 430, 431, 432, 433, 434, 435, 436, 437, 438, 439, 440, 441, 442, 443, 444, 445, 446, 447, 448, 449, 450, 451, 452, 453, 454, 455, 456, 457, 458, 459, 460, 461, 462, 463, 464, 465, 466, 467, 468, 469, 470, 471, 472, 473, 474, 475, 476, 477, 478, 479, 480, 481, 482, 483, 484, 485, 486, 487, 488, 489, 490, 491, 492, 493, 494, 495, 496, 497, 498, 499, 500, 501, 502, 503, 504, 505, 506, 507, 508, 509, 510, 511, 512, 513, 514, 515, 516, 517, 518, 519, 520, 521, 522, 523, 524, 525, 526, 527, 528, 529, 530, 531, 532, 533, 534, 535, 536, 537, 538, 539, 540, 541, 542, 543, 544, 545, 546, 547, 548, 549, 550, 551, 552, 553, 554, 555, 556, 557, 558, 559, 560, 561, 562, 563, 564, 565, 566, 567, 568, 569, 570, 571, 572, 573, 574, 575, 576, 577, 578, 579, 580, 581, 582, 583, 584, 585, 586, 587, 588, 589, 590, 591, 592, 593, 594, 595, 596, 597, 598, 599, 600, 601, 602, 603, 604, 605, 606, 607, 608, 609, 610, 611, 612, 613, 614, 615, 616, 617, 618, 619, 620, 621, 622, 623, 624, 625, 626, 627, 628, 629, 630, 631, 632, 633, 634, 635, 636, 637, 638, 639, 640, 641, 642, 643, 644, 645, 646, 647, 648, 649, 650, 651, 652, 653, 654, 655, 656, 657, 658, 659, 660, 661, 662, 663, 664, 665, 666, 667, 668, 669, 670, 671, 672, 673, 674, 675, 676, 677, 678, 679, 680, 681, 682, 683, 684, 685, 686, 687, 688, 689, 690, 691, 692, 693, 694, 695, 696, 697, 698, 699, 700, 701, 702, 703, 704, 705, 706, 707, 708, 709, 710, 711, 712, 713, 714, 715, 716, 717, 718, 719, 720, 721, 722, 723, 724, 725, 726, 727, 728, 729, 730, 731, 732, 733, 734, 735, 736, 737, 738, 739, 740, 741, 742, 743, 744, 745, 746, 747, 748, 749, 750, 751, 752, 753, 754, 755, 756, 757, 758, 759, 760, 761, 762, 763, 764, 765, 766, 767, 768, 769, 770, 771, 772, 773, 774, 775, 776, 777, 778, 779, 780, 781, 782, 783, 784, 785, 786, 787, 788, 789, 790, 791, 792, 793, 794, 795, 796, 797, 798, 799, 800, 801, 802, 803, 804, 805, 806, 807, 808, 809, 810, 811, 812, 813, 814, 815, 816, 817, 818, 819, 820, 821, 822, 823, 824, 825, 826, 827, 828, 829, 830, 831, 832, 833, 834, 835, 836, 837, 838, 839, 840, 841, 842, 843, 844, 845, 846, 847, 848, 849, 850, 851, 852, 853, 854, 855, 856, 857, 858, 859, 860, 861, 862, 863, 864, 865, 866, 867, 868, 869, 870, 871, 872, 873, 874, 875, 876, 877, 878, 879, 880, 881, 882, 883, 884, 885, 886, 887, 888, 889, 890, 891, 892, 893, 894, 895, 896, 897, 898, 899, 900, 901, 902, 903, 904, 905, 906, 907, 908, 909, 910, 911, 912, 913, 914, 915, 916, 917, 918, 919, 920, 921, 922, 923, 924, 925, 926, 927, 928, 929, 930, 931, 932, 933, 934, 935, 936, 937, 938, 939, 940, 941, 942, 943, 944, 945, 946, 947, 948, 949, 950, 951, 952, 953, 954, 955, 956, 957, 958, 959, 960, 961, 962, 963, 964, 965, 966, 967, 968, 969, 970, 971, 972, 973, 974, 975, 976, 977, 978, 979, 980, 981, 982, 983, 984, 985, 986, 987, 988, 989, 990, 991, 992, 993, 994, 995, 996, 997, 998, 999, 1000.



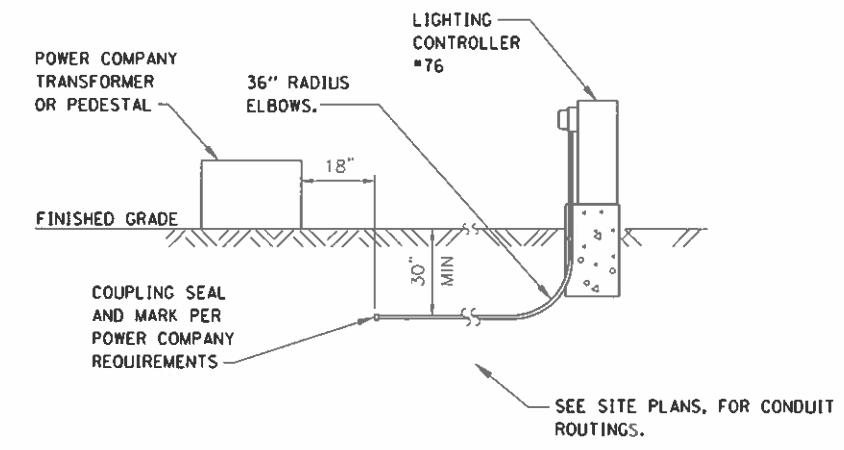
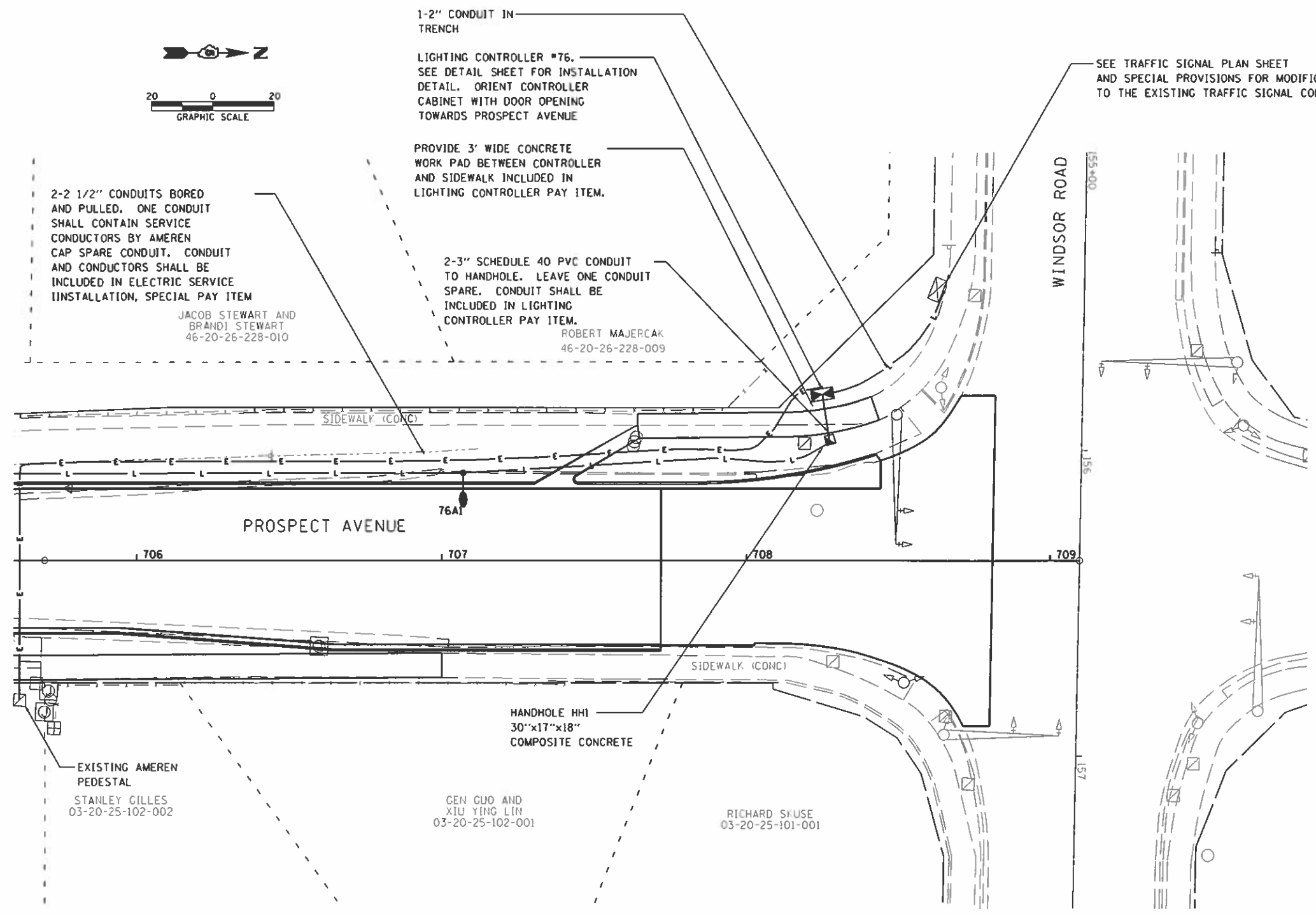
1-2" CONDUIT IN TRENCH
 LIGHTING CONTROLLER #76.
 SEE DETAIL SHEET FOR INSTALLATION
 DETAIL. ORIENT CONTROLLER
 CABINET WITH DOOR OPENING
 TOWARDS PROSPECT AVENUE

PROVIDE 3' WIDE CONCRETE
 WORK PAD BETWEEN CONTROLLER
 AND SIDEWALK INCLUDED IN
 LIGHTING CONTROLLER PAY ITEM.

2-3" SCHEDULE 40 PVC CONDUIT
 TO HANDHOLE. LEAVE ONE CONDUIT
 SPARE. CONDUIT SHALL BE
 INCLUDED IN LIGHTING
 CONTROLLER PAY ITEM.
 ROBERT MAJERCAK
 46-20-26-228-009

2-2 1/2" CONDUITS BORED
 AND PULLED. ONE CONDUIT
 SHALL CONTAIN SERVICE
 CONDUCTORS BY AMEREN
 CAP SPARE CONDUIT. CONDUIT
 AND CONDUCTORS SHALL BE
 INCLUDED IN ELECTRIC SERVICE
 INSTALLATION, SPECIAL PAY ITEM
 JACOB STEWART AND
 BRANDI STEWART
 46-20-26-228-010

SEE TRAFFIC SIGNAL PLAN SHEET
 AND SPECIAL PROVISIONS FOR MODIFICATIONS
 TO THE EXISTING TRAFFIC SIGNAL CONTROLLER.



ELECTRIC SERVICE INSTALLATION (SPECIAL)
 NO SCALE

NOTES:

1. ELECTRIC SERVICE SHALL BE 120/240V, SINGLE-PHASE, 100AMP, UNDERGROUND ACCORDING TO STANDARD SPECIFICATION SECTION 804 AND AS DETAILED ON PLANS.
2. THE ELECTRIC SERVICE SHALL COMPLY WITH THE NEC, THE REQUIREMENTS OF THE POWER COMPANY, AND THE CONTRACT DOCUMENTS. SHOULD A CONFLICT ARISE, THE CONTRACTOR SHALL CONTACT THE ENGINEER IMMEDIATELY FOR A RESOLUTION. THE CONTRACTOR SHALL PAY ALL COSTS AND FEES ASSOCIATED WITH PROVIDING THE ELECTRIC SERVICE, INCLUDING POWER COMPANY CHARGES.
3. THE CONTRACTOR SHALL INSTALL ALL EQUIPMENT, CABINETS, CONDUITS, CONDUCTORS, AND METERS THAT THE POWER COMPANY REQUIRES. COORDINATE ALL ASPECTS OF THE WORK WITH THE POWER COMPANY, INCLUDING RELOCATIONS OF SERVICE DROPS AND UTILITY POLES.
4. SERVICE ENTRANCE CONDUITS SHALL BE AS NOTED ON THE DRAWINGS. CONDUIT SHALL BE TRADE SIZE, PVC SCHEDULE 80. INSTALL BURIED SERVICE CONDUITS AT-OR-BELOW NEC REQUIRED DEPTH OF BURY.

DRIVER: J:\2017\070433.00 - Sercy-Champaign, Prospect Avenue\84, 0-entrpg\02\KIP-in, Date\088178433.00\1554-RO, PDF, H, 22/05/18.plt
 FILE NAME: J:\2017\070433.00 - Sercy-Champaign, Prospect Avenue\84, 0-entrpg\02\KIP-in, Date\088178433.00\1554-RO, PDF, H, 22/05/18.plt



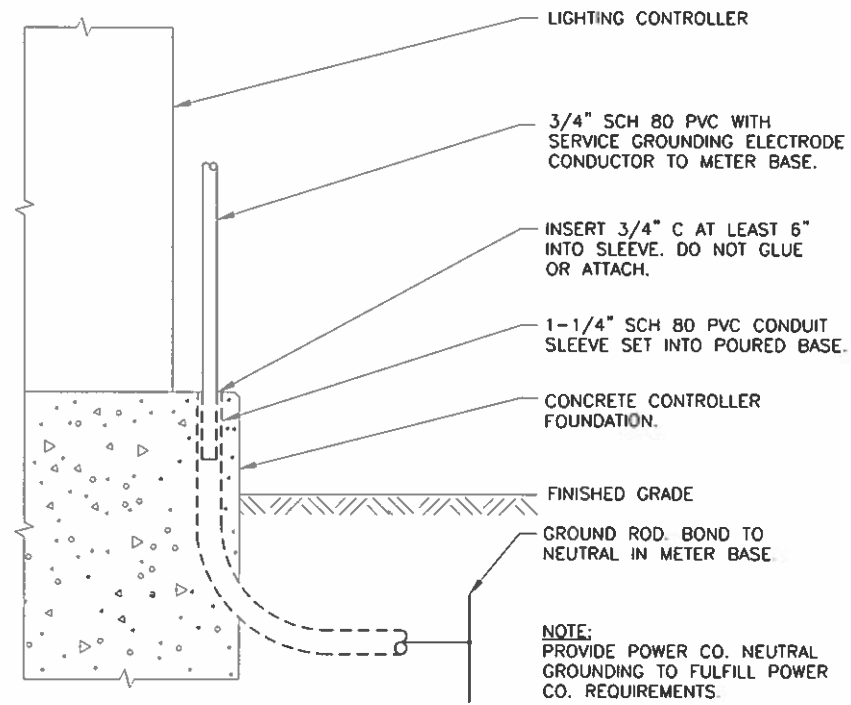
USER NAME = jefoot	DESIGNED - DAR	REVISED -
PRINTER = \$SYS\$PRINTER.NAME	DRAWN - JDJ	REVISED -
PLOT SCALE = 0:2.00 1" = 20'	CHECKED - DSC	REVISED -
PLOT DATE = 10/30/2018	DATE = 10/30/2018	REVISED -

**STATE OF ILLINOIS
 DEPARTMENT OF TRANSPORTATION**

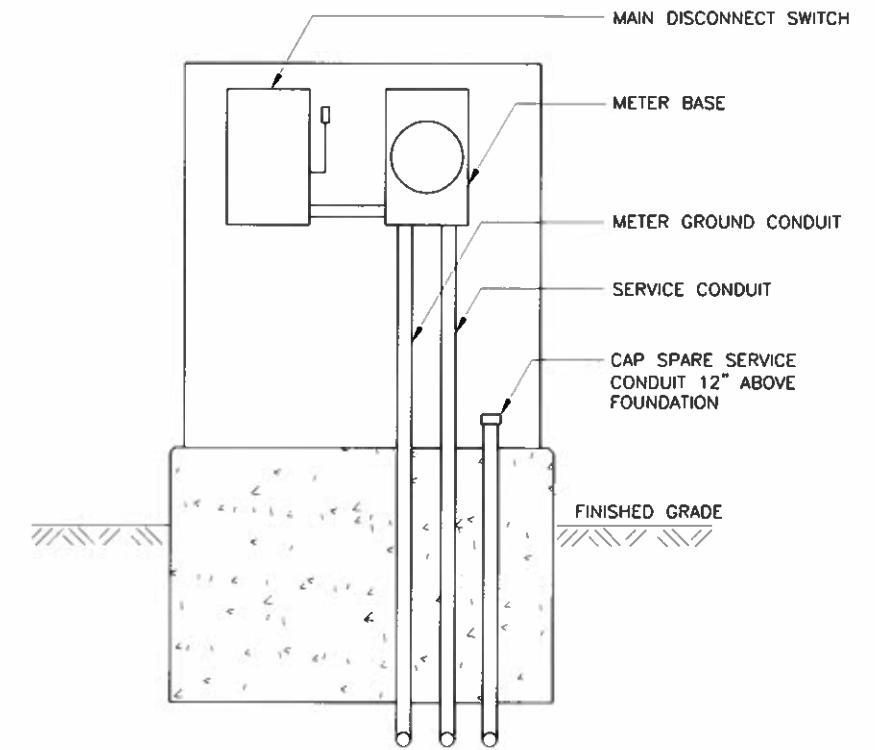
LIGHTING PLAN

SCALE: 1"=20' SHEET NO. 9 OF 12 SHEETS STA. TO STA.

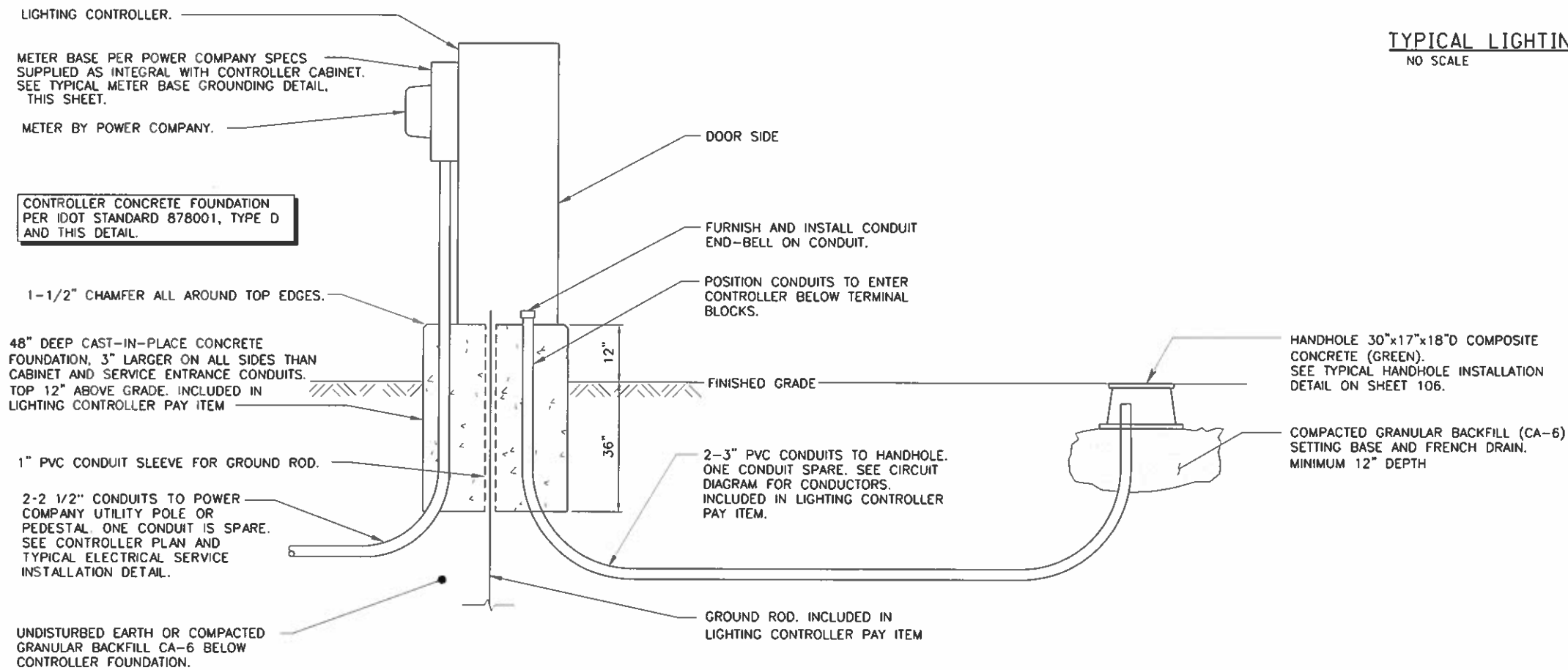
F.A.U. RTE.	SECTION	COUNTY	TOTAL SHEETS	SHEET NO.
7163	09-00015-00-PV	CHAMPAIGN	161	104
CONTRACT NO. 91569			ILLINOIS FED. AID PROJECT	



TYPICAL METER BASE GROUNDING DETAIL
NO SCALE



TYPICAL LIGHTING CONTROLLER ELEVATION (REAR VIEW)
NO SCALE



TYPICAL LIGHTING CONTROLLER INSTALLATION
NO SCALE

DRIVER: J:\2017\8178433.000 - Savoy\Champaign Project\Drawings\8178433-000\8178433-000\8178433-000.dwg
 USER: jkfaust
 PLOT DATE: 10/30/2018
 FILE NAME: J:\2017\8178433.000 - Savoy\Champaign Project\Drawings\8178433-000\8178433-000.dwg

Farnsworth GROUP
2211 BRADLEY AVENUE
CHAMPAIGN, ILLINOIS 61821
(217) 352-7408 / info@farnsworth.com

USER NAME = jkfaust	DESIGNED - DAR	REVISED -
PRINTER = \$SYSPRINTER_NAME\$	DRAWN - JDK	REVISED -
PLOT SCALE = 0:2.00 "1" = 1"	CHECKED - DSC	REVISED -
PLOT DATE = 10/30/2018	DATE - 10/30/2018	REVISED -

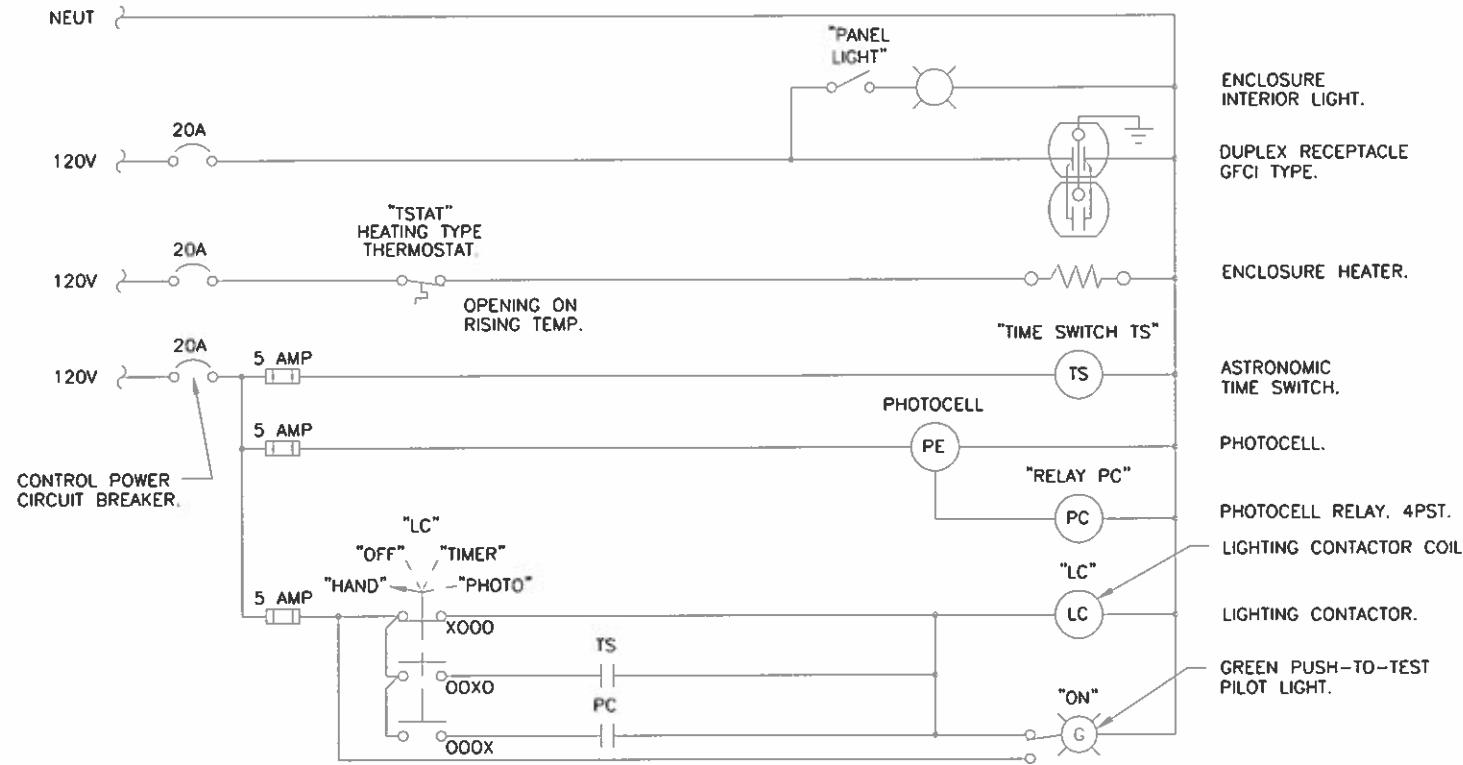
**STATE OF ILLINOIS
DEPARTMENT OF TRANSPORTATION**

LIGHTING PLAN

SCALE: NTS SHEET NO. 10 OF 12 SHEETS STA. TO STA.

F.A.U. RTE.	SECTION	COUNTY	TOTAL SHEETS	SHEET NO.
7163	09-00015-00-PV	CHAMPAIGN	181	105
CONTRACT NO. 91569				

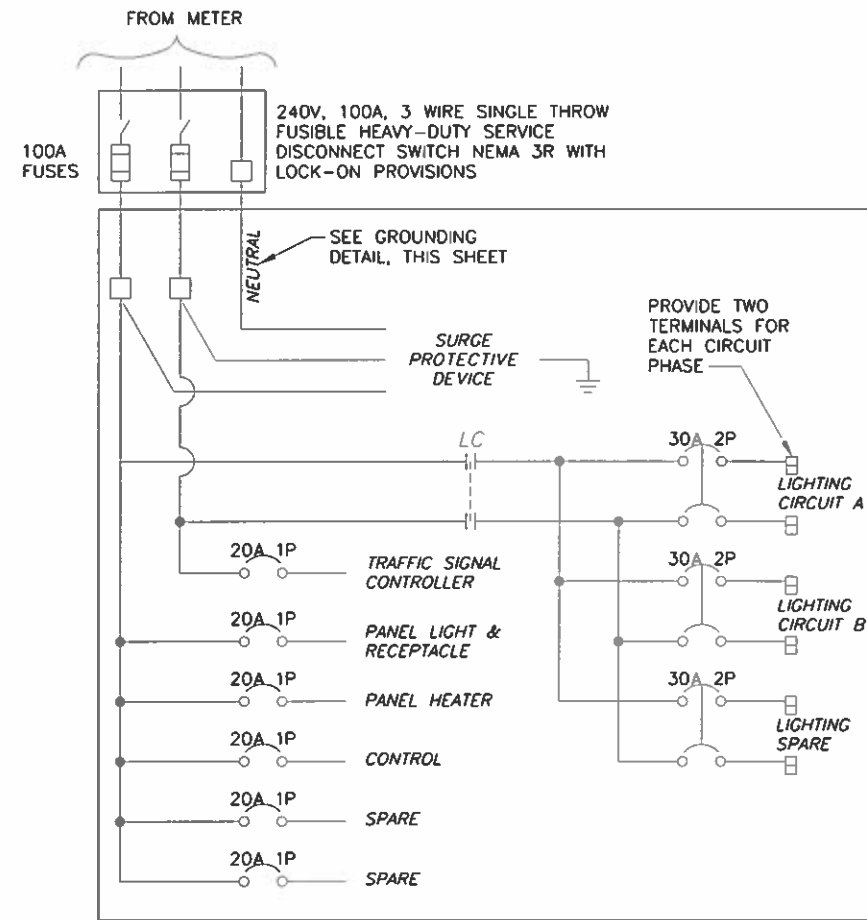
ILLINOIS FED. AID PROJECT



TYPICAL LIGHTING CONTROLLER SCHEMATIC DIAGRAM
NO SCALE

NOTES:

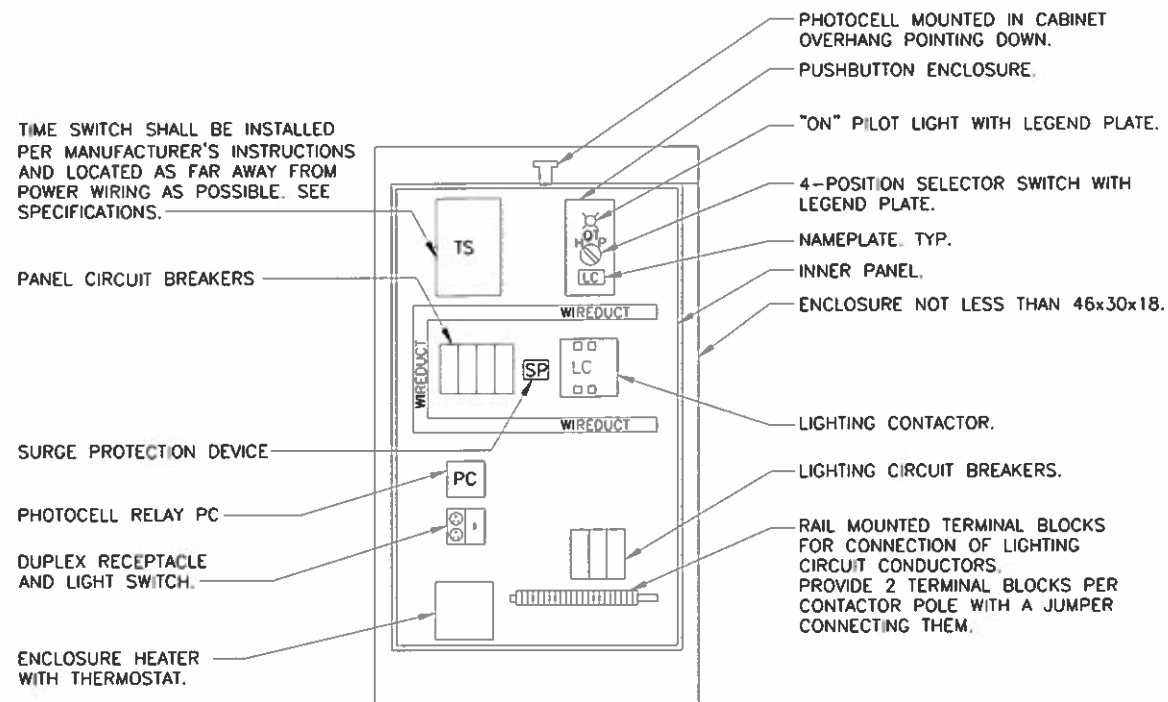
1. PROVIDE ENGRAVED LEGEND PLATES FOR DEVICES WITH WORDING AS INDICATED IN QUOTES.
2. CONTRACTOR SHALL PROGRAM TIMER TO TURN LIGHTS ON AT 15 MINUTES PRIOR TO SUNSET AND OFF AT 10 MINUTES PRIOR TO SUNRISE.



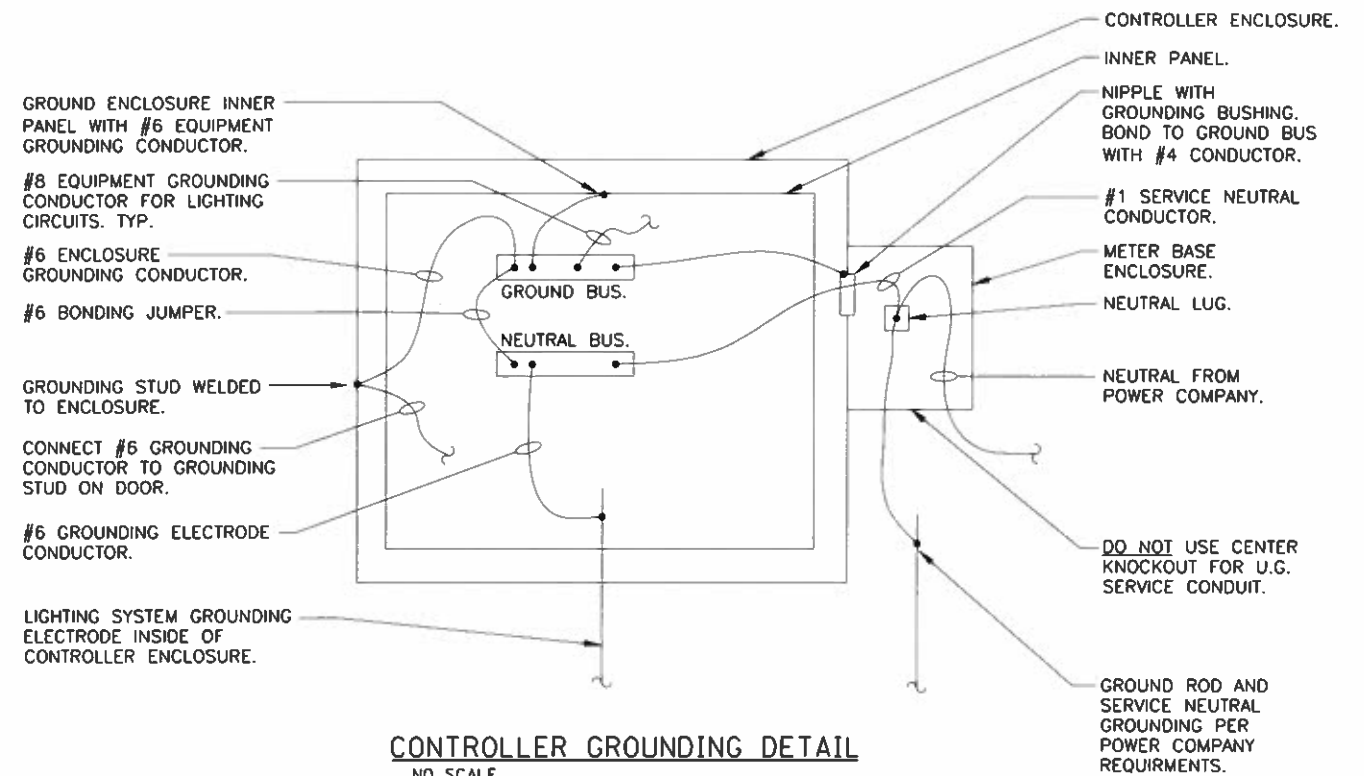
POWER DIAGRAM
NO SCALE

(SPARE FOR LIGHTING CONTROLLER #76)

NOTE:
TRAFFIC SIGNAL CONTROLLER CIRCUIT BREAKER LOCATED IN SAVOY CONTROLLER #3 SHALL BE SPARE.



TYPICAL CONTROLLER INTERIOR LAYOUT
NO SCALE

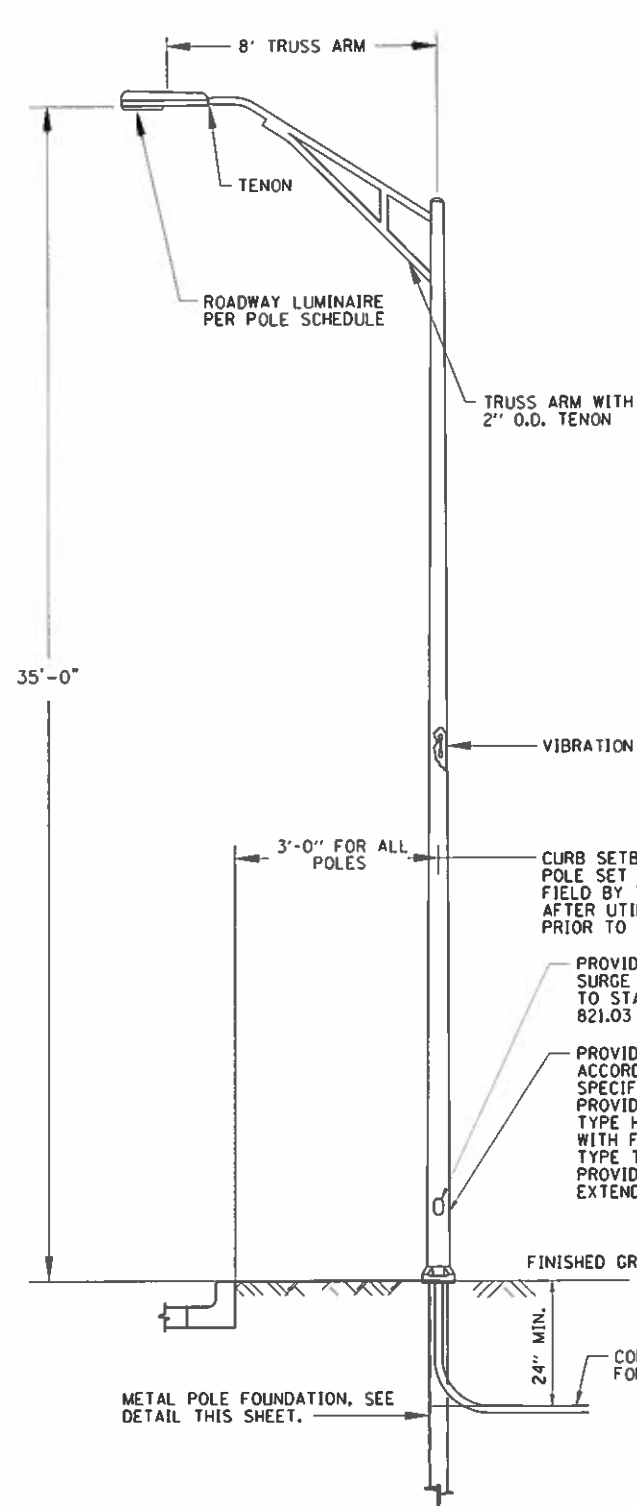


CONTROLLER GROUNDING DETAIL
NO SCALE

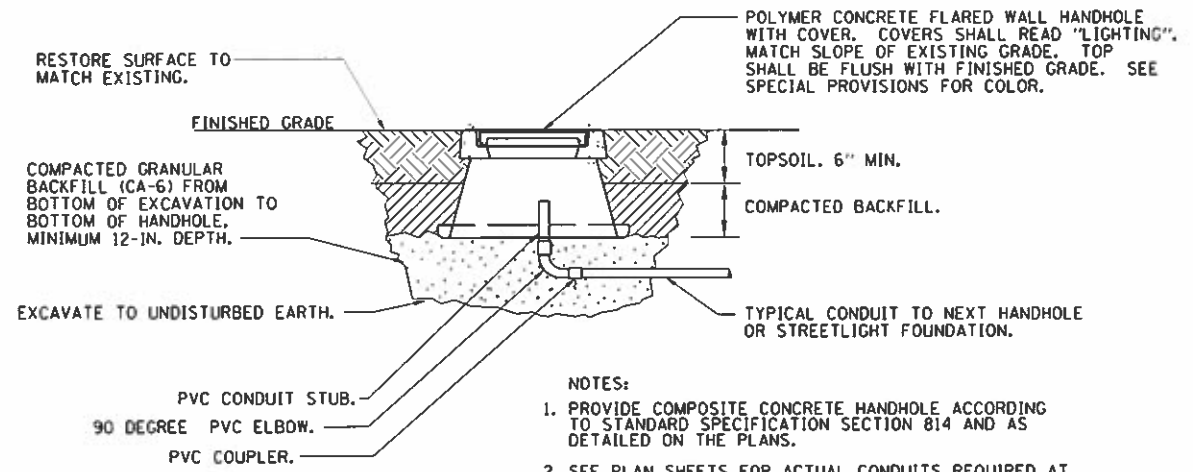
DRIVER: J:\2017\1178433_00 - Savoy\Champaign - Project - Areas\184 - Drawings\0000\Print - Data\050178433_0001554.RD.PDF, H: 22:40:54, 11/16/18
 FILE NAME: J:\2017\1178433_00 - Savoy\Champaign - Project - Areas\184 - Drawings\0000\Print - Data\050178433_0001554.RD.PDF

USER NAME = jkafoist	DESIGNED = DAR	REVISED =
PRINTER = \$SYS\$PRINTER_NAME	DRAWN = JOK	REVISED =
PLOT SCALE = 0:2.00 " = 1"	CHECKED = DSC	REVISED =
PLOT DATE = 10/30/2018	DATE = 10/30/2018	REVISED =

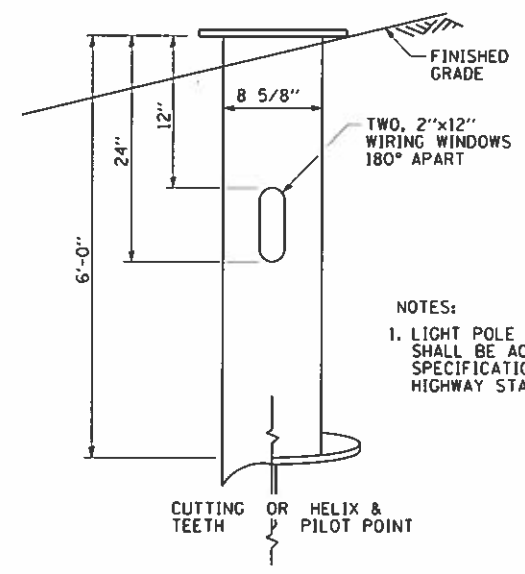
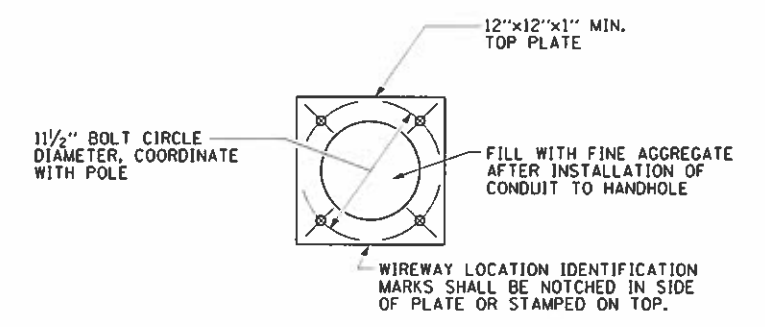
F.A.U. RTE.	SECTION	COUNTY	TOTAL SHEETS	SHEET NO.
7163	09-00015-00-PV	CHAMPAIGN	181	106
CONTRACT NO. 91569				
ILLINOIS FED. AID PROJECT				



TYPICAL LIGHTING ASSEMBLY DETAIL
NO SCALE



COMPOSITE CONCRETE HANDHOLE INSTALLATION
NO SCALE



LIGHT POLE FOUNDATION, METAL
NO SCALE

RESTORE SURFACE TO MATCH EXISTING.

FINISHED GRADE

COMPACTED GRANULAR BACKFILL (CA-6) FROM BOTTOM OF EXCAVATION TO BOTTOM OF HANDHOLE, MINIMUM 12-IN. DEPTH.

EXCAVATE TO UNDISTURBED EARTH.

PVC CONDUIT STUB.

90 DEGREE PVC ELBOW.

PVC COUPLER.

POLYMER CONCRETE FLARED WALL HANDHOLE WITH COVER. COVERS SHALL READ "LIGHTING". MATCH SLOPE OF EXISTING GRADE. TOP SHALL BE FLUSH WITH FINISHED GRADE. SEE SPECIAL PROVISIONS FOR COLOR.

TOPSOIL, 6" MIN.

COMPACTED BACKFILL.

TYPICAL CONDUIT TO NEXT HANDHOLE OR STREETLIGHT FOUNDATION.

NOTES:

1. PROVIDE COMPOSITE CONCRETE HANDHOLE ACCORDING TO STANDARD SPECIFICATION SECTION 814 AND AS DETAILED ON THE PLANS.
2. SEE PLAN SHEETS FOR ACTUAL CONDUITS REQUIRED AT EACH LOCATION.
3. CONDUITS ENTERING HANDHOLE SHALL BE VERTICAL AND PERPENDICULAR TO BOTTOM OF BOX. POSITION CONDUITS NEAR CENTER OF BOX. ALL CONDUITS SHALL BE 4" ABOVE BOTTOM OF BOX.
4. HANDHOLES DIMENSIONS SHALL BE 12x12x12" UNLESS NOTED OTHERWISE.

8' TRUSS ARM

TENON

ROADWAY LUMINAIRE PER POLE SCHEDULE

TRUSS ARM WITH 2" O.D. TENON

35'-0"

VIBRATION DAMPER, INTERNAL TO POLE.

3'-0" FOR ALL POLES

CURB SETBACKS TO CENTER OF POLE. FINAL POLE SET BACK SHALL BE DETERMINED IN THE FIELD BY THE ENGINEER DURING CONSTRUCTION AFTER UTILITIES ARE LOCATED AND MARKED AND PRIOR TO ANY INSTALLATIONS.

PROVIDE LIGHTNING SURGE PROTECTOR ACCORDING TO STANDARD SPECIFICATION 821.03 AND 1065.02

PROVIDE FUSEHOLDERS AND FUSES ACCORDING TO STANDARD SPECIFICATIONS 821.03 AND 1065.01. PROVIDE ONE BUSSMAN TWO POLE TYPE HEX IN-LINE FUSE HOLDER WITH FNO-5 FUSES, COMPRESSION TYPE TERMINATIONS. PROVIDE SLACK CONDUCTOR TO EXTEND 18" FROM HANDHOLE.

FINISHED GRADE.

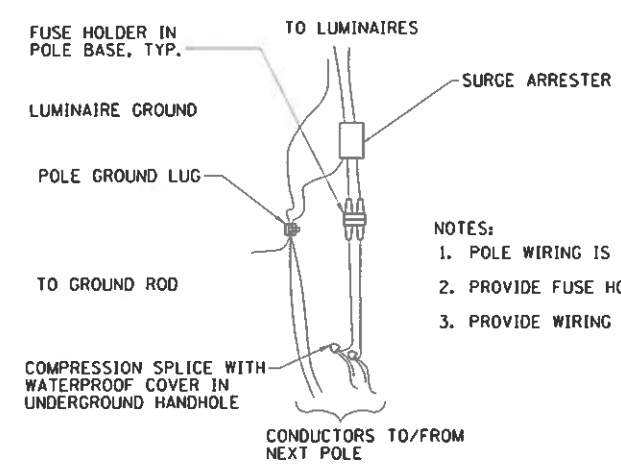
24" MIN.

CONDUIT TO HANDHOLE OR NEXT POLE FOUNDATION. SEE PLAN SHEETS FOR QUANTITY OF CONDUITS AT EACH LOCATION.

METAL POLE FOUNDATION, SEE DETAIL THIS SHEET.

NOTES:

1. PROVIDE LIGHT POLE ACCORDING TO STANDARD SPECIFICATION 836 AND HIGHWAY STANDARD 830001-03.
2. LIGHT POLE, MAST ARM AND LUMINAIRE FINISH SHALL BE BLACK COLOR FOR POLES CONNECTED TO LIGHTING CONTROLLER #76 (CHAMPAIGN). POLES AND MAST ARMS CONNECTED TO LIGHTING CONTROLLER #3 (SAVOY) SHALL BE NATURAL ALUMINUM AND LUMINAIRE FINISHED GRAY COLOR.



POLE WIRING DETAIL
NO SCALE

NOTES:

1. POLE WIRING IS INCLUDED IN LUMINAIRE PAY ITEM.
2. PROVIDE FUSE HOLDERS WITH OPTIONAL RUBBER BOOT.
3. PROVIDE WIRING IN POLE ACCORDING TO HIGHWAY STANDARD 821101-02.

DRIVER: J:\2017\170413308 - Savoy-Champaign-Prospect - Avenue 84 - Drawings\DCAN\Print\Drawings\0501704133 (101)554 RD.PDF, H:22-05-2018
 FILE NAME: J:\2017\170413308 - Savoy-Champaign-Prospect - Avenue 84 - Drawings\DCAN\Print\Drawings\0501704133 (101)554 RD.PDF

Farnsworth GROUP
2211 BRADLEY AVENUE
CHAMPAIGN, ILLINOIS 61821
(217) 352-7408 / info@fng.com

USER NAME = jkfoote	DESIGNED = DAR	REVISED =
PRINTER = #SYS\$PRINTER_NAME#	DRAWN = JDX	REVISED =
PLDT SCALE = 0:2.00 1' = 1"	CHECKED = DSC	REVISED =
PLDT DATE = 10/30/2018	DATE = 10/30/2018	REVISED =

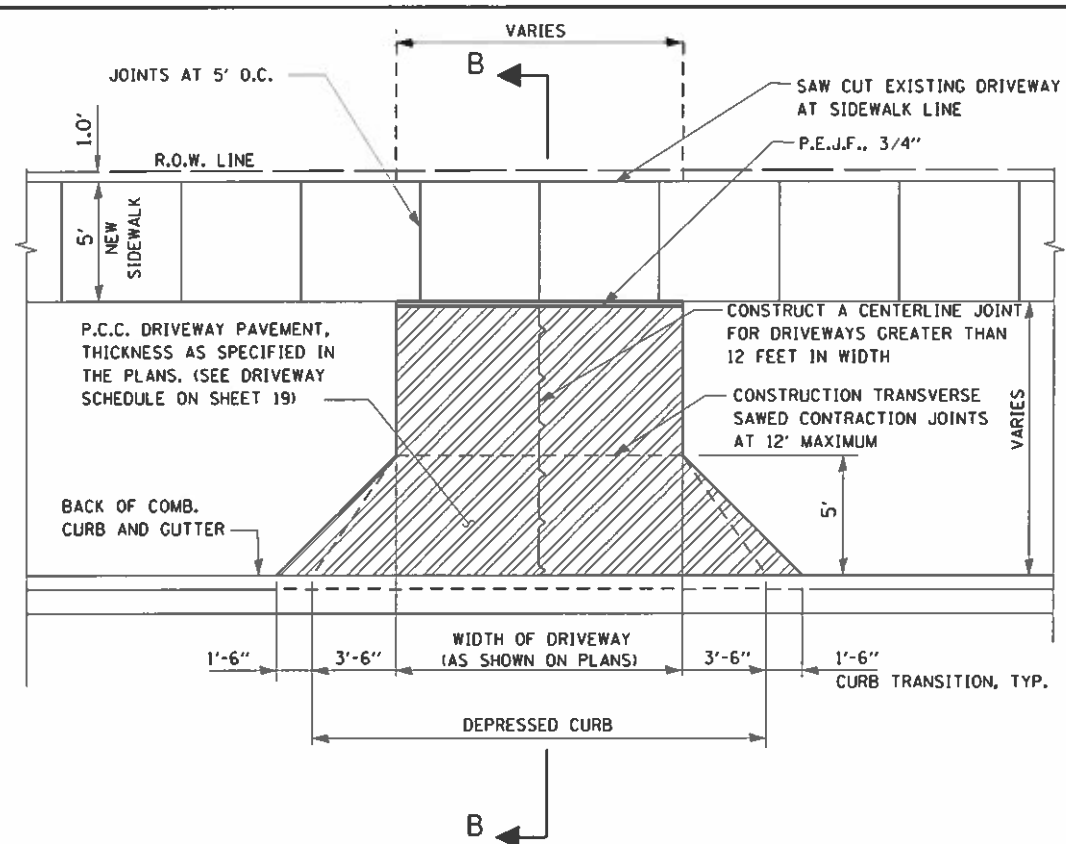
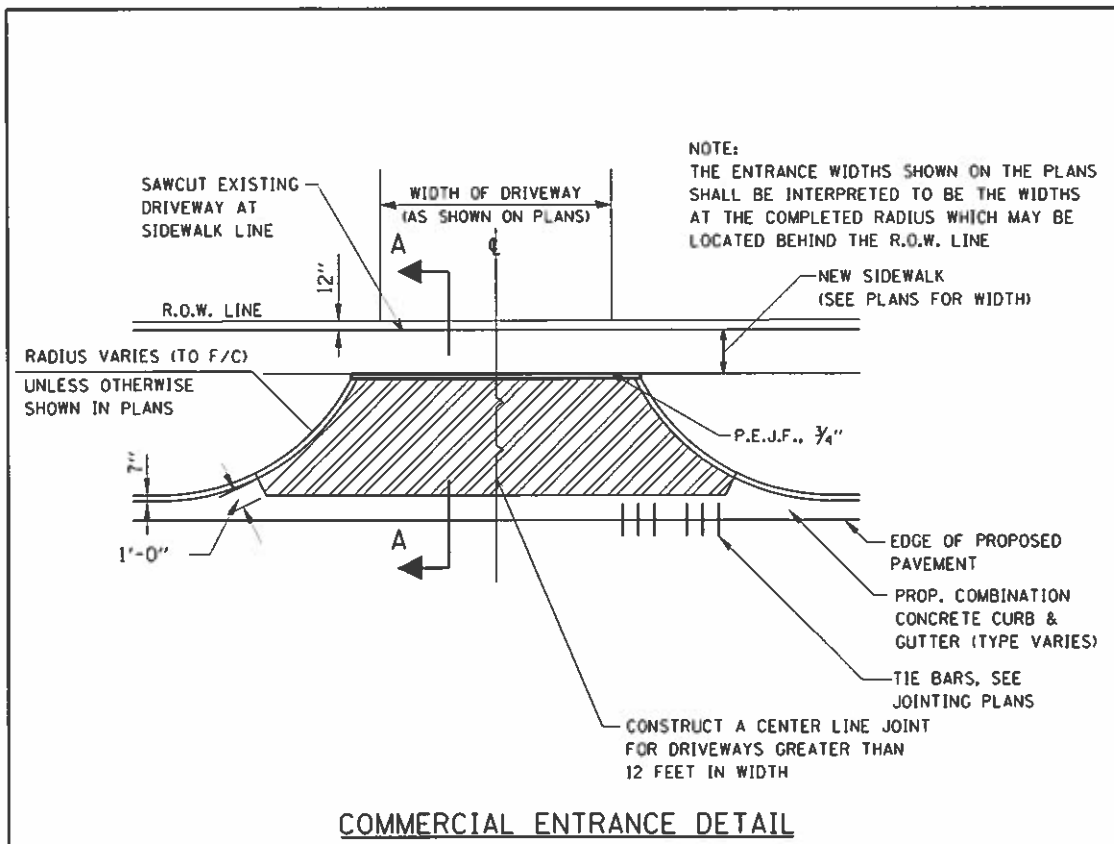
STATE OF ILLINOIS
DEPARTMENT OF TRANSPORTATION

LIGHTING PLAN

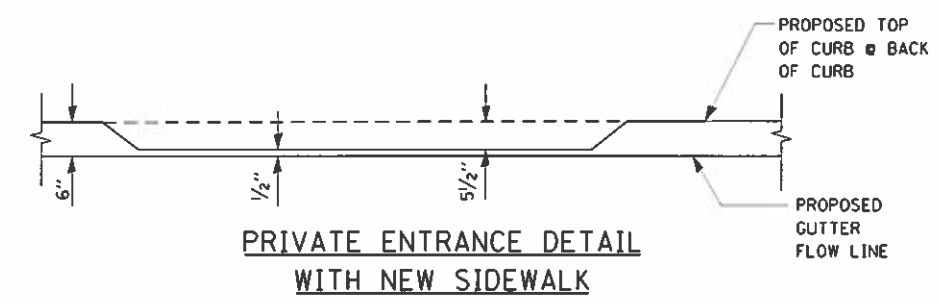
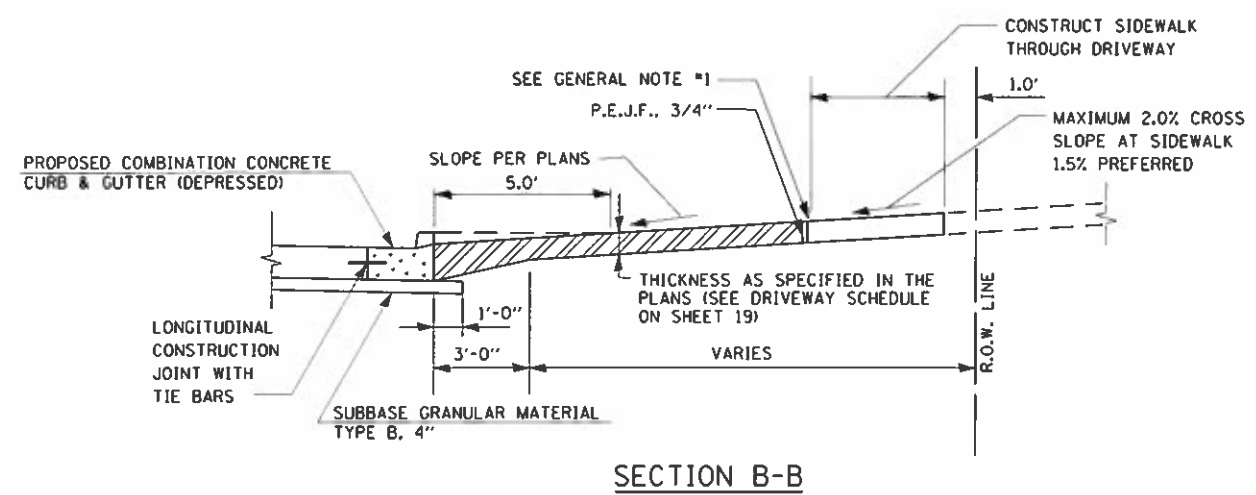
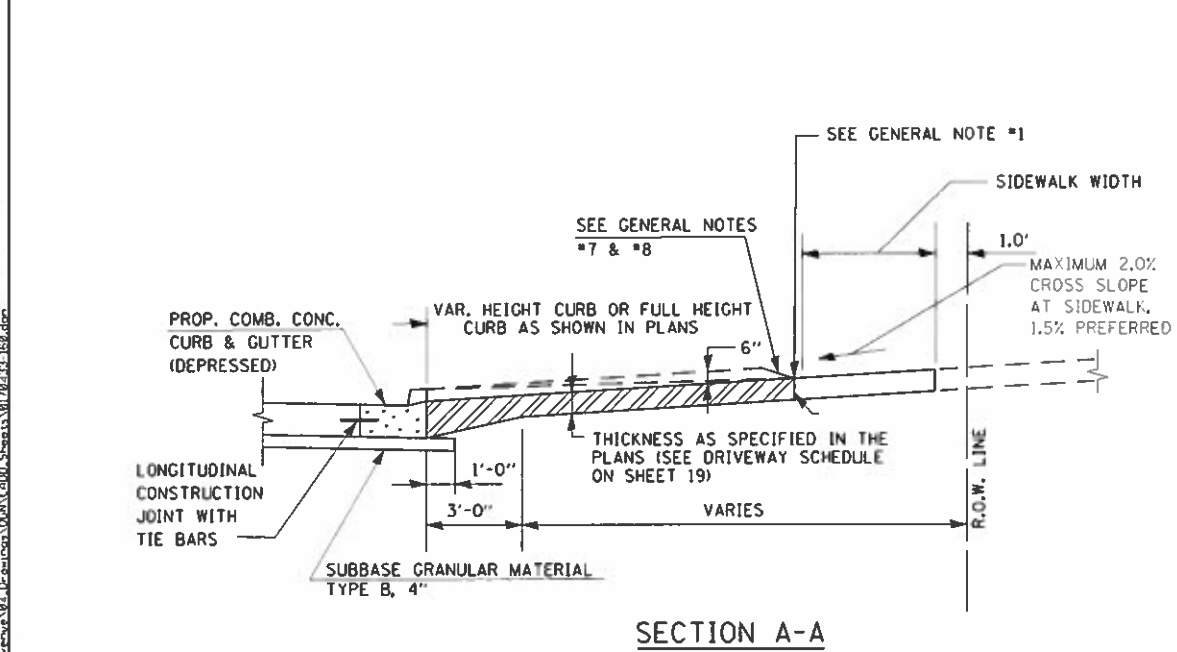
SCALE: NTS SHEET NO. 12 OF 12 SHEETS STA. TO STA.

F.A.I. RTE.	SECTION	COUNTY	TOTAL SHEETS	SHEET NO.
7163	09-00015-00-PV	CHAMPAIGN	181	107
CONTRACT NO. 91569				
ILLINOIS FED. AID PROJECT				

DRIVER: J:\2017\07176433.dwg - Survey\Champaign\Projects\09-00015-00-PV\09-00015-00-PV.dwg
 FILE NAME: J:\2017\07176433.dwg
 USER: J:\2017\07176433.dwg
 PLOT DATE: 10/30/2018
 PLOT SCALE: 0:2.00
 PLOT DATE: 10/30/2018



- GENERAL NOTES**
- ENTRANCE NOTES:**
1. EXPANSION JOINTS SHALL BE PLACED BETWEEN THE PROPOSED P.C. CONCRETE DRIVEWAY PAVEMENT AND SIDEWALK.
 2. EXPANSION JOINTS SHALL CONFORM TO SECTION 420.10 OF THE STANDARD SPECS.
 3. THE ENTRANCE GRADES WILL BE AS SHOWN ON THE STATION CROSS SECTIONS AND AS DIRECTED BY THE ENGINEER.
 4. BEFORE A CHANGE ON THE METHOD OF CONSTRUCTION IS ALLOWED, THE REQUEST SHALL BE SUBMITTED IN WRITING AND MUST BE APPROVED BY THE ENGINEER.
 5. THE VARIABLE HEIGHT CURB ADJACENT TO THE P.C. CONCRETE DRIVEWAY PAVEMENT SHALL BE CONSTRUCTED MONOLITHIC WITH AND INCLUDED IN THE AREA OF THE P.C. CONCRETE DRIVEWAY PAVEMENT OF THE THICKNESS SPECIFIED IN THE PLANS. THIS WORK WILL BE PAID FOR AT THE CONTRACT UNIT PRICE PER SQ.YD. FOR P.C. CONCRETE DRIVEWAY PAVEMENT OF THE THICKNESS SPECIFIED IN THE PLANS, INCLUDING THE MONOLITHIC CURBS AS SPECIFIED, THE LONGITUDINAL CURB EXPANSION JOINTS, AND THE ADDITIONAL THICKNESS REQUIRED ADJACENT TO THE DEPRESSED COMBINATION CONCRETE CURB AND GUTTER, AND NO ADDITIONAL COMPENSATION WILL BE ALLOWED.
 6. THICKEN ALL SIDEWALKS AT DRIVEWAY TO THICKNESS OF DRIVEWAY PAVEMENT (INCIDENTAL TO SIDEWALK CONSTRUCTION).
 7. DRIVEWAYS THAT WILL MEET EXISTING OR PROPOSED CURB NEAR THE R.O.W. LINE SHALL HAVE THE CURB CONSTRUCTED FULL HEIGHT TO THE R.O.W. LINE.
 8. DRIVEWAYS THAT WILL BE CONSTRUCTED WITH FULL HEIGHT CURBS NEAR THE R.O.W. LINE SHALL HAVE THE CURB SLOPED AS SHOWN HEREIN.



LEGEND

	P.E.J.F.
	PROP. P.C. CONCRETE DRIVEWAY PAVEMENT
	LONGITUDINAL JOINT WITH TIE BARS
	CONSTRUCTION JOINT

Farnsworth GROUP
 2211 BRADLEY AVENUE
 CHAMPAIGN, ILLINOIS 61821
 (217) 352-7408 / info@f-w.com

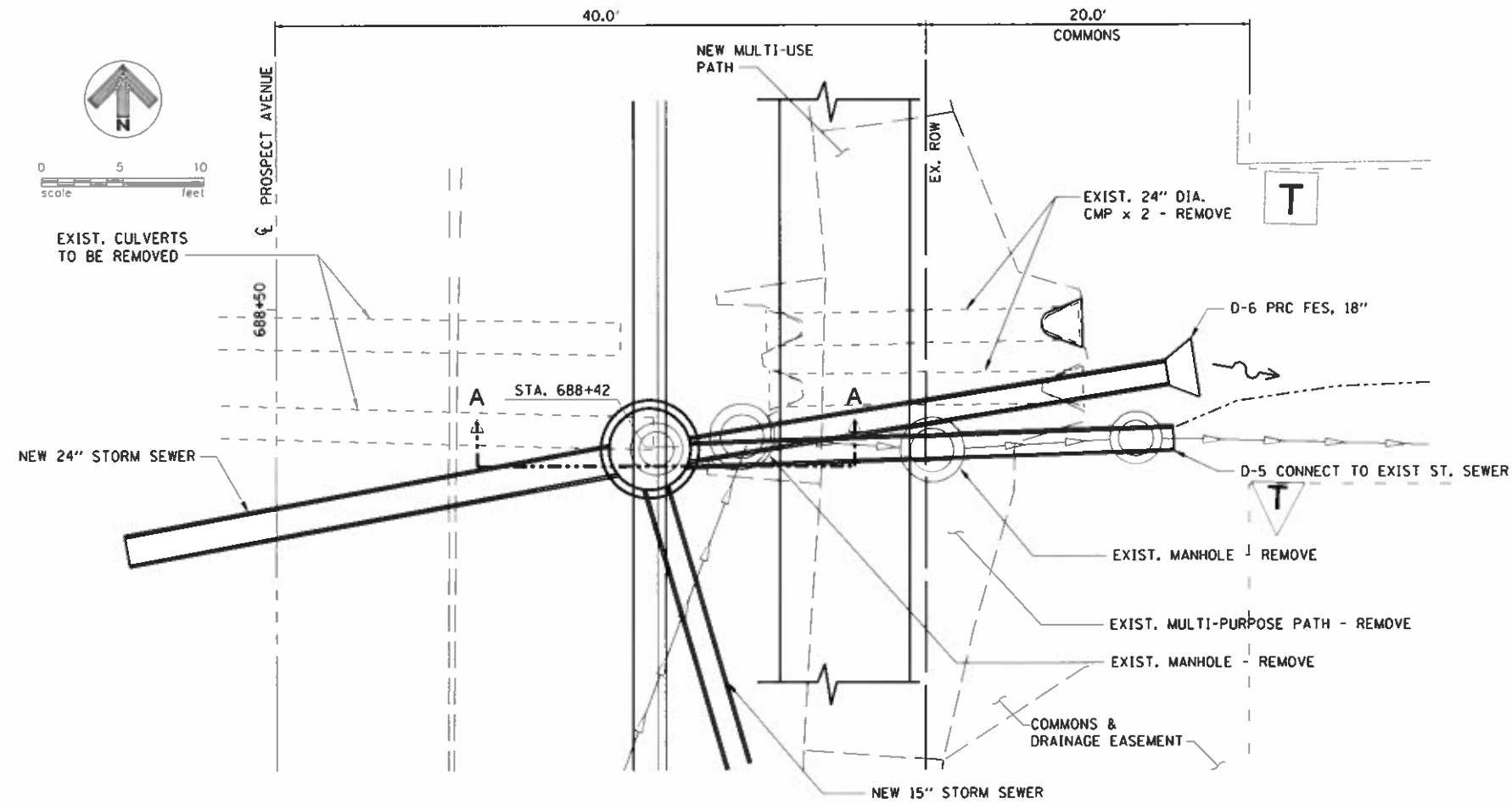
USER NAME = jkfoot	DESIGNED - DSC	REVISED -
PRINTER = \$S\$PRINTER_NAME\$	DRAWN - JDK	REVISED -
PLOT SCALE = 0:2.00	CHECKED - GAC	REVISED -
PLOT DATE = 10/30/2018	DATE = 10/30/2018	REVISED -

**STATE OF ILLINOIS
 DEPARTMENT OF TRANSPORTATION**

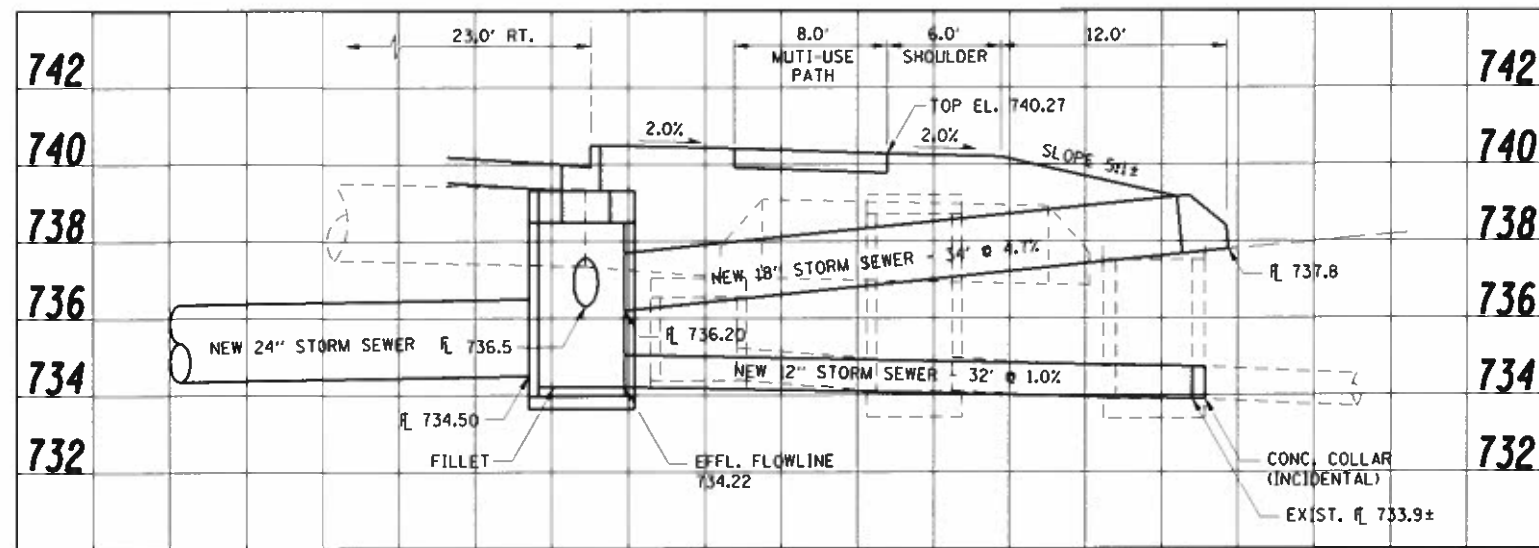
DRIVEWAY PAVEMENT DETAILS

SCALE: NTS SHEET NO. 1 OF 1 SHEETS STA. TO STA.

F.A.U. RTE.	SECTION	COUNTY	TOTAL SHEETS	SHEET NO.
7163	09-00015-00-PV	CHAMPAIGN	181	108
CONTRACT NO. 91569				
ILLINOIS FED. AID PROJECT				



PLAN



ELEVATION

DETAIL MANHOLE "D"
5' DIA MANHOLE

DRIVER = J:\2017\18178433.RWG - Savoy-Champaign Prospect Avenue\84_Drawings\DCM\Print\Date\058178433_1001554_RD_PDF_H.122405.plt.rtg
 FILE NAME = J:\2017\18178433.RWG - Savoy-Champaign Prospect Avenue\84_Drawings\DCM\Print\Date\058178433_1001554_RD_PDF_H.122405.plt.rtg

Farnsworth GROUP
 2311 BRADLEY AVENUE
 CHAMPAIGN, ILLINOIS 61821
 (217) 352-7408 / info@f-w.com

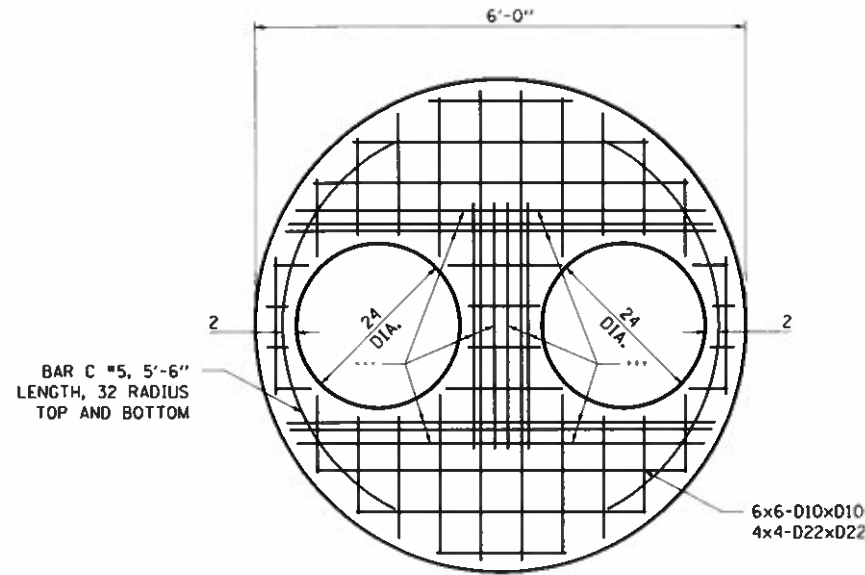
USER NAME = jkofoot	DESIGNED = DSC	REVISED =
PRINTER = 451SPRINTER_NAME	DRAWN = JDX	REVISED =
PLOT SCALE = 0:2.00" = 1' = 0"	CHECKED = GAC	REVISED =
PLOT DATE = 10/30/2018	DATE = 10/30/2018	REVISED =

STATE OF ILLINOIS
DEPARTMENT OF TRANSPORTATION

DRAINAGE DETAILS

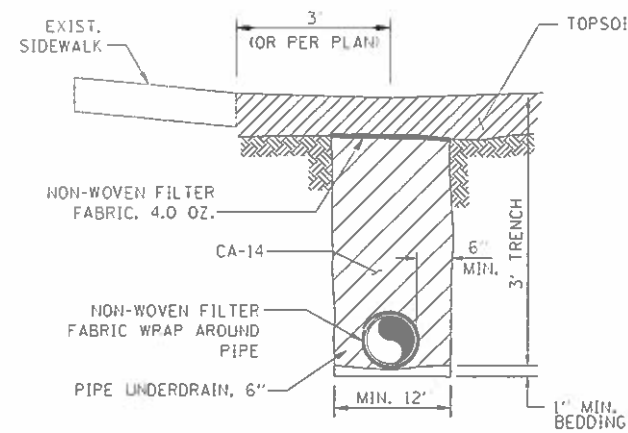
SCALE: 1"=10' SHEET NO. 1 OF 2 SHEETS STA. TO STA.

F.A.U. RTE.	SECTION	COUNTY	TOTAL SHEETS	SHEET NO.
7163	09-0015-00-PV	CHAMPAIGN	181	109
CONTRACT NO. 91569				
ILLINOIS FED. AID PROJECT				



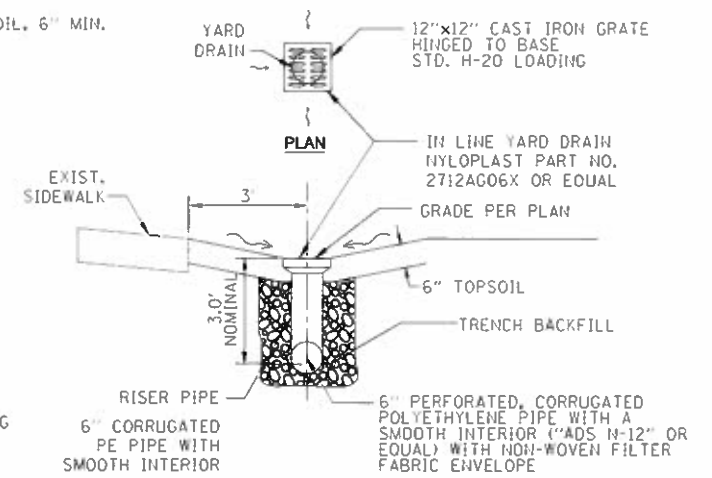
LID FOR 5' DIA. MANHOLE, SPECIAL

CONSTRUCT IN ACCORDANCE WITH STANDARD 602601 EXCEPT AS MODIFIED HEREIN



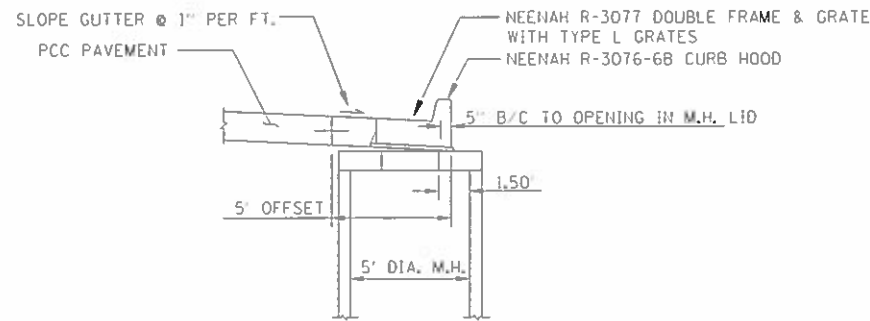
PERFORATED PIPE UNDERDRAIN TRENCH DETAIL

PERFORATED, CORRUGATED P.E. PIPE WITH A SMOOTH INTERIOR CONFORMING TO ARTICLE 1040.04 OF THE STANDARD SPECIFICATIONS ENCASED IN A FABRIC ENVELOPE CONFORMING TO ARTICLE 1080.01 OF THE STANDARD SPECIFICATIONS EXCEPT THAT THE FABRIC ENVELOPE SHALL BE NON-WOVEN, (ADS N-12" OR EQUAL)

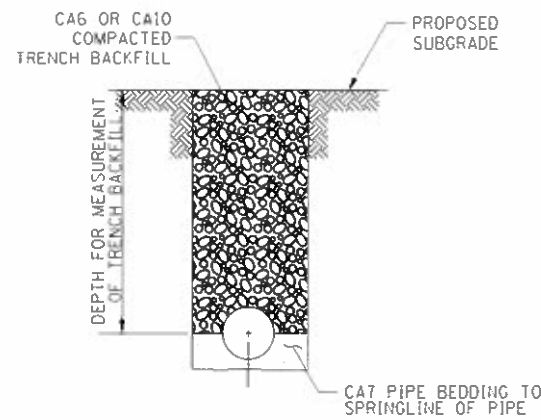


SECTION DETAIL - AREA DRAIN

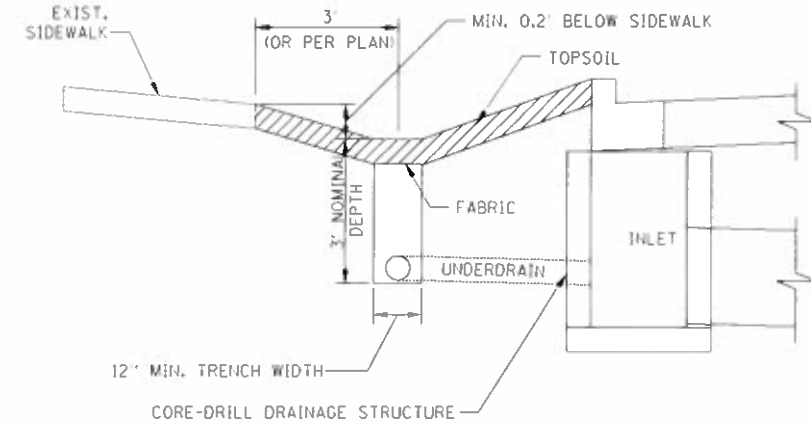
CONTRACTOR SHALL PROVIDE SHOP DRAWINGS



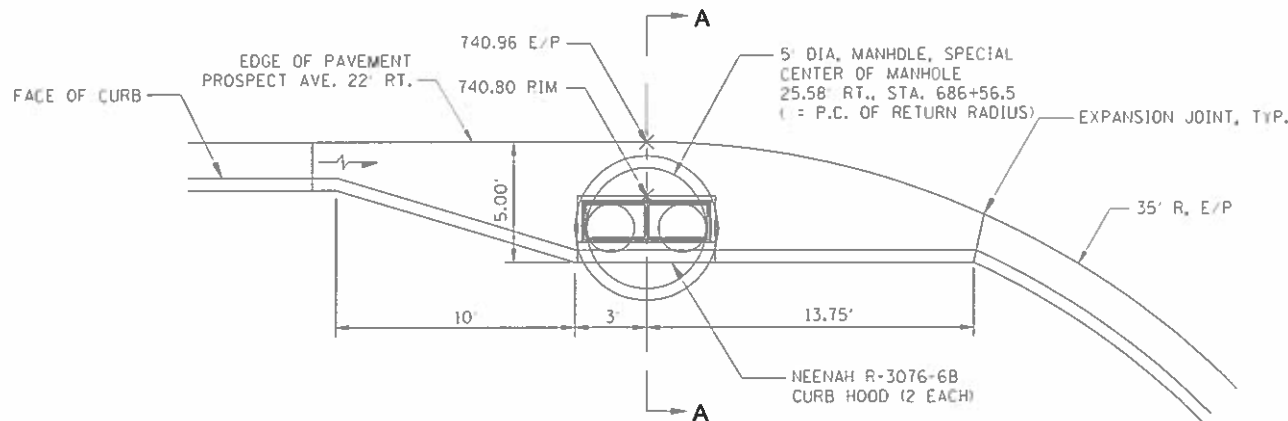
SECTION A-A



DETAIL - TRENCH BACKFILL

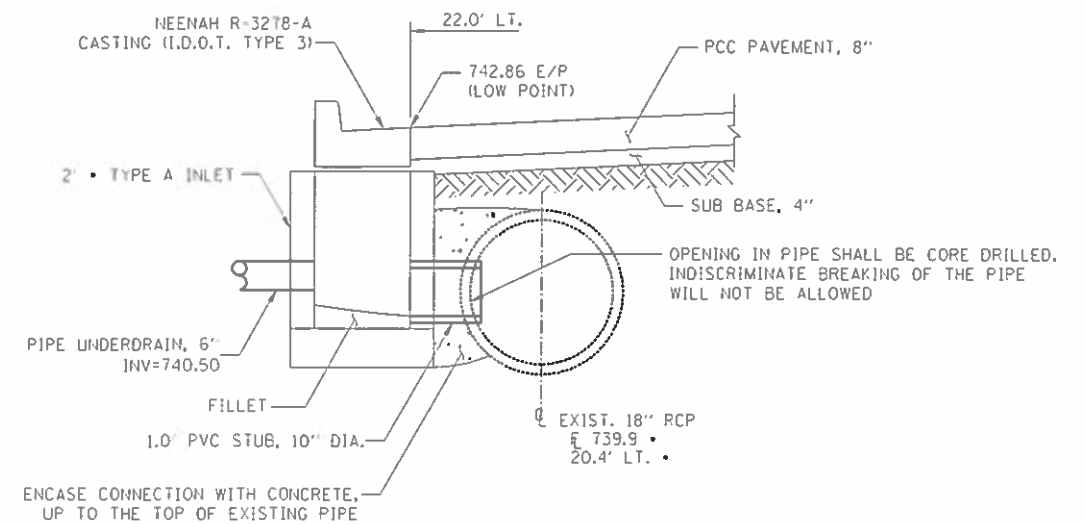


UNDERDRAIN AT SIDEWALK



OFFSET MANHOLE CURB & GUTTER DETAIL - MANHOLE "D-2"

5' DIA. MANHOLE, SPECIAL



DETAIL - INLET, TYPE A SPECIAL

LOW POINT - STA. 678+10 PROSPECT AVE.

DRIVER: J:\2017\170433.dwg - Survey: Champaign Prospect Avenue\BA_Drawing\DCAN\Print\Info\050178433_1001554_R0_PDF_M_2405.plt File Name: J:\2017\170433.dwg - Survey: Champaign Prospect Avenue\BA_Drawing\DCAN\Print\Info\050178433_1001554_R0_PDF_M_2405.plt

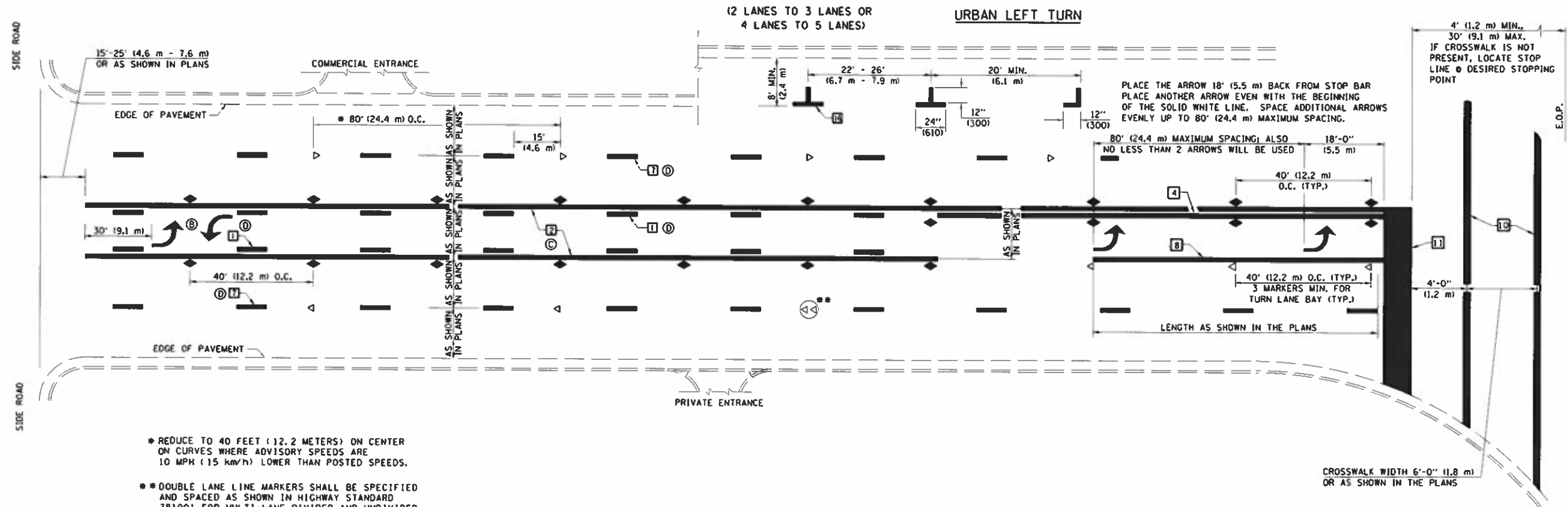
Farnsworth GROUP
2211 BRADLEY AVENUE
CHAMPAIGN, ILLINOIS 61821
(217) 352-7408

USER NAME = jfoat	DESIGNED = DSC	REVISED =
PRINTER = #SYSPRINTER_NAME#	DRAWN = JJK	REVISED =
PLOT SCALE = 0.200 1/2" = 1"	CHECKED = GAC	REVISED =
PLOT DATE = 10/30/2018	DATE = 10/30/2018	REVISED =

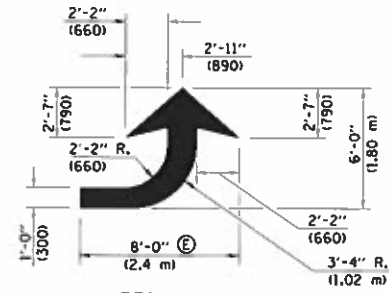
STATE OF ILLINOIS DEPARTMENT OF TRANSPORTATION

DRAINAGE DETAILS			
SCALE: NTS	SHEET NO. 2 OF 2 SHEETS	STA. TO STA.	

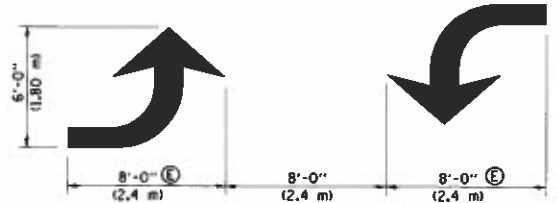
F.A.I. RTE. 7163	SECTION 09-00015-00-PV	COUNTY CHAMPAIGN	TOTAL SHEETS 181	SHEET NO. 110
CONTRACT NO. 91569				
ILLINOIS FED. AID PROJECT				




- * REDUCE TO 40 FEET (12.2 METERS) ON CENTER ON CURVES WHERE ADVISORY SPEEDS ARE 10 MPH (15 km/h) LOWER THAN POSTED SPEEDS.
- * DOUBLE LANE LINE MARKERS SHALL BE SPECIFIED AND SPACED AS SHOWN IN HIGHWAY STANDARD 781001 FOR MULTI-LANE DIVIDED AND UNDIVIDED HIGHWAYS.



LEFT ARROW
REVERSE FOR RIGHT ARROW
AREA = 15.6 SQ. FT. (1.47 m²)
(WHITE)



TYPICAL DOUBLE TURN ARROWS (WHITE)



- GENERAL NOTES:**
- ⓑ TURN ARROW PAIRS SHALL BE PLACED AT 250' (75 m) INTERVALS AND SHALL BE EVENLY SPACED BETWEEN BOTH ENDS OF THE BIDIRECTIONAL LEFT TURN LANE.
 - ⓒ THE SOLID YELLOW PAVEMENT MARKINGS [2] SHOULD GENERALLY START OR END NEAR THE RADIUS POINT OF EACH STREET RETURN EXCEPT WHERE ONE OR BOTH ENDS WOULD INCLUDE STOP BARS.
 - ⓓ THE SKIP-DASH PAVEMENT MARKINGS [1] OR [7] SHOULD BE CENTERED BETWEEN BOTH ENDS OF EACH CITY BLOCK AND SHALL BE PLACED SO THEY LINE UP ACROSS FROM EACH OTHER. SEE EXAMPLE ON SHEET 2 OF 3.
 - ⓔ USE LARGE ARROW SIZE FOR BOTH RURAL AND URBAN LOCATIONS. (SEE LAST PAGE OF SECTION 780x FOR SYMBOLS TABLE)

DRIVER: J:\2017\072432.00 - Savoy-Champaign Prospect Avenue 184 Drawings\UGN\Print\Draw 058118433.DWG\18433.DWG\18433.DWG - Savoy-Champaign Prospect Avenue 184 Drawings\UGN\Print\Draw 058118433.DWG\18433.DWG\18433.DWG
 FILE NAME: J:\2017\072432.00 - Savoy-Champaign Prospect Avenue 184 Drawings\UGN\Print\Draw 058118433.DWG\18433.DWG\18433.DWG



USER NAME = j_hoofs
 PRINTER = #SYSPRINTER.NAME#
 PLOT SCALE = 0:2.00 1/16"
 PLOT DATE = 10/30/2018

DESIGNED - DSC
 DRAWN - JDK
 CHECKED - GAC
 DATE - 10/30/2018

REVISED -
 REVISED -
 REVISED -
 REVISED -

STATE OF ILLINOIS
DEPARTMENT OF TRANSPORTATION

URBAN PAVEMENT MARKING DETAILS

SCALE: NTS SHEET NO. 1 OF 2 SHEETS STA. TO STA.

F.A.U. RTE.	SECTION	COUNTY	TOTAL SHEETS	SHEET NO.
7163	09-00015-00-PV	CHAMPAIGN	181	111
				CONTRACT NO. 91569

(ILLINOIS) FED. AID PROJECT

SOIL BORING LOG

MET Midwest Engineering and Testing, Inc.

Project Name: Prospect Avenue Soil Survey
Location: Windsor Road to Curtis Avenue
Champaign, Illinois

Boring: B-1
Project No.: 1-93079
Date of Boring: October 23, 2009
Field Representative: JR Muse

VISUAL SOIL CLASSIFICATION	FT.	SAMPLE NO.	N	Q _p (tsf)	Q _s (tsf)	MC (%)	D _d (pcf)	REMARKS
2" Asphalt								
7" Concrete								
	1		3					Dry during and upon completion of drilling
	2	1-SS	4	2.3	2.2	24	94	
Brown and gray mottled clay loam to silty clay loam	3		6					
	4	2-SS	4	1.8	1.7	19	111	
	5		5					
	6		4					
END OF BORING @ 5 Feet								
	6							
	7							

Lines of Demarcation represent approximate boundary between soil types. Variations may occur between sampling intervals and between boring locations, and the transition may be gradual. Dashed lines are indicative of potentially erratic or unknown changes, such as fill-to-natural soil zone transitions.

SOIL BORING LOG

MET Midwest Engineering and Testing, Inc.

Project Name: Prospect Avenue Soil Survey
Location: Windsor Road to Curtis Avenue
Champaign, Illinois

Boring: B-2
Project No.: 1-93079
Date of Boring: October 27, 2009
Field Representative: JR Muse

VISUAL SOIL CLASSIFICATION	FT.	SAMPLE NO.	N	Q _p (tsf)	Q _s (tsf)	MC (%)	D _d (pcf)	REMARKS
10" Asphalt								
2" Crushed Stone	1							Dry during and upon completion of drilling
	2	1-SS	6	2.5	3.6	29	83	
Brown and gray mottled clay loam to silty clay loam	3		9					
	4	2-SS	8	1.3	1.9	25	92	
	5		8					
	6		8					
END OF BORING @ 5 Feet								
	6							
	7							

Lines of Demarcation represent approximate boundary between soil types. Variations may occur between sampling intervals and between boring locations, and the transition may be gradual. Dashed lines are indicative of potentially erratic or unknown changes, such as fill-to-natural soil zone transitions.

NOTE:
RESURFACING PROJECT WAS COMPLETED IN 2011 FROM STA. 665+00 TO 687+70. 2011 PLANS INDICATE 2 1/2" HMA OVERLAY AT CENTERLINE AND VARIABLE THICKNESS TO CORRECT PAVEMENT CROSS SLOPE TO 2%. THIS HMA OVERLAY IS NOT REFLECTED IN THE BORING LOGS.

DRIVER: J:\2017\070433.B08 - Savoy, Champaign Prospect Avenue\Boring\Print\Data\080178433.D01\SS4.PDF.H.22405.dwg
FILE NAME: J:\2017\070433.B08 - Savoy, Champaign Prospect Avenue\Boring\Print\Data\080178433.D01\SS4.PDF.H.22405.dwg

Farnsworth GROUP
2211 BRADLEY AVENUE
CHAMPAIGN, ILLINOIS 61821
(217) 552-7408 / info@f-w.com

USER NAME = jrafoes	DESIGNED - DSC	REVISED -
PRINTER = #SYSPRINTER_114166	DRAWN - JDK	REVISED -
PLOT SCALE = 8x2.00 1" = 8'	CHECKED - GAC	REVISED -
PLOT DATE = 10/30/2018	DATE = 10/30/2018	REVISED -

**STATE OF ILLINOIS
DEPARTMENT OF TRANSPORTATION**

PAVEMENT BORING LOGS

SCALE: NTS SHEET NO. 1 OF 8 SHEETS STA. TO STA.

F.A.I. RTE.	SECTION	COUNTY	TOTAL SHEETS	SHEET NO.
7163	09-00015-00-PV	CHAMPAIGN	181	113
CONTRACT NO. 91569				
ILLINOIS FED. AID PROJECT				

SOIL BORING LOG
MEET Midwest Engineering and Testing, Inc.

Project Name: Prospect Avenue Soil Survey
 Location: Windsor Road to Curtis Avenue
 Champaign, Illinois

Boring: B-3
 Project No.: 1-93079
 Date of Boring: October 23, 2009
 Field Representative: JR Muse

VISUAL SOIL CLASSIFICATION	FT.	SAMPLE NO.	N	Q _p (tsf)	Q _u (tsf)	MC (%)	D _d (pcf)	REMARKS
1" Asphalt								
10" Crushed Stone								
	1		5					Dry during and upon completion of drilling
Dark gray clay loam to silty clay loam	2	1-SS	6	3.3	5.0	24	95	
	3		10					
			13					
Brown and gray mottled clay loam to silty clay loam	4	2-SS	11	2.0	3.0	26	93	
			11					
	5		11					
END OF BORING @ 5 Feet								
	6							
	7							

Lines of Demarcation represent approximate boundary between soil types. Variations may occur between sampling intervals and between boring locations, and the transition may be gradual. Dashed lines are indicative of potentially erratic or unknown changes, such as fill-to-natural soil zone transitions.

SOIL BORING LOG
MEET Midwest Engineering and Testing, Inc.

Project Name: Prospect Avenue Soil Survey
 Location: Windsor Road to Curtis Avenue
 Champaign, Illinois

Boring: B-4
 Project No.: 1-93079
 Date of Boring: October 27, 2009
 Field Representative: JR Muse

VISUAL SOIL CLASSIFICATION	FT.	SAMPLE NO.	N	Q _p (tsf)	Q _u (tsf)	MC (%)	D _d (pcf)	REMARKS
8" Asphalt								
5" Crushed Stone	1							Dry during and upon completion of drilling
Gray clay loam to silty clay loam	2	1-SS	5	2.5	3.4	22	96	
	3		6					
			7					
			10					
Dark brown silty clay loam	4	2-SS	10	0.5	1.0	28	86	
			8					
	6		7					
			6					
END OF BORING @ 5 Feet								
	6							
	7							

Lines of Demarcation represent approximate boundary between soil types. Variations may occur between sampling intervals and between boring locations, and the transition may be gradual. Dashed lines are indicative of potentially erratic or unknown changes, such as fill-to-natural soil zone transitions.

NOTE:
 RESURFACING PROJECT WAS COMPLETED IN 2011 FROM STA. 665+00 TO 687+70. 2011 PLANS INDICATE 2 1/2" HMA OVERLAY AT CENTERLINE AND VARIABLE THICKNESS TO CORRECT PAVEMENT CROSS SLOPE TO 2%. THIS HMA OVERLAY IS NOT REFLECTED IN THE BORING LOGS.

DRIVER: J:\2017\18176433\001 - Saveg\Champaign - Prospect Avenue\18176433_001\18176433_001.dwg
 FILE NAME: J:\2017\18176433\001 - Saveg\Champaign - Prospect Avenue\18176433_001\18176433_001.dwg
 USER: jrmuse
 PLOT DATE: 10/30/2018



USER NAME = jrmuse	DESIGNED = DSC	REVISED =
PRINTER = \$SYSPRINTER_NAME\$	DRAWN = JDK	REVISED =
PLOT SCALE = 0.200 1" = 20'	CHECKED = GAC	REVISED =
PLOT DATE = 10/30/2018	DATE = 10/30/2018	REVISED =

STATE OF ILLINOIS
DEPARTMENT OF TRANSPORTATION

PAVEMENT BORING LOGS

SCALE: NTS SHEET NO. 2 OF 8 SHEETS STA. TO STA.

F.A.J. RTE.	SECTION	COUNTY	TOTAL SHEETS	SHEET NO.
7163	09-00015-00-PV	CHAMPAIGN	181	114
CONTRACT NO. 91569			ILLINOIS FED. AID PROJECT	

SOIL BORING LOG
MEIT Midwest Engineering and Testing, Inc.

Project Name: Prospect Avenue Soil Survey
 Location: Windsor Road to Curtis Avenue
 Champaign, Illinois

Boring: B-5
 Project No.: 1-93079
 Date of Boring: October 23, 2009
 Field Representative: JR Muse

VISUAL SOIL CLASSIFICATION	FT.	SAMPLE NO.	N	Q _p (tsf)	Q _u (tsf)	MC (%)	D _d (pcf)	REMARKS
1" Asphalt								
9" Crushed Stone								
	1		5					Dry during and upon completion of drilling
Gray clay loam to silty clay loam	2	1-SS	6	2.5	4.5	24	94	
	3		7					
			10					
Brown and gray clay loam	4	2-SS	10	1.3	1.8	19	111	
			8					
			7					
END OF BORING @ 5 Feet	5							
	6							
	7							

Lines of Demarcation represent approximate boundary between soil types. Variations may occur between sampling intervals and between boring locations, and the transition may be gradual. Dashed lines are indicative of potentially erratic or unknown changes, such as fill-to-natural soil zone transitions.

SOIL BORING LOG
MEIT Midwest Engineering and Testing, Inc.

Project Name: Prospect Avenue Soil Survey
 Location: Windsor Road to Curtis Avenue
 Champaign, Illinois

Boring: B-6
 Project No.: 1-93079
 Date of Boring: October 27, 2009
 Field Representative: JR Muse

VISUAL SOIL CLASSIFICATION	FT.	SAMPLE NO.	N	Q _p (tsf)	Q _u (tsf)	MC (%)	D _d (pcf)	REMARKS
6" Asphalt								
6" Crushed Stone								
	1		7					Dry during and upon completion of drilling
	2	1-SS	7	3.0	4.0	25	90	
			9					
			11					
Brown and gray mottled clay loam to silty clay loam	3		11					
			11					
			10					
	4	2-SS	9	2.3	3.0	21	95	
			11					
END OF BORING @ 5 Feet	5							
	6							
	7							

Lines of Demarcation represent approximate boundary between soil types. Variations may occur between sampling intervals and between boring locations, and the transition may be gradual. Dashed lines are indicative of potentially erratic or unknown changes, such as fill-to-natural soil zone transitions.

NOTE:
 RESURFACING PROJECT WAS COMPLETED IN 2011 FROM STA. 665+00 TO 687+70. 2011 PLANS INDICATE 2 1/2" HMA OVERLAY AT CENTERLINE AND VARIABLE THICKNESS TO CORRECT PAVEMENT CROSS SLOPE TO 2%. THIS HMA OVERLAY IS NOT REFLECTED IN THE BORING LOGS.

DRIVER: J1281718178431288 - Savoy-Champaign - Prospect Avenue V84 - D:\wings\UDM\Print\Date\0508178433_001554.RD.PDF - H:\22405\plc\g
 FILE NAME: J1281718178431288 - Savoy-Champaign - Prospect Avenue V84 - D:\wings\UDM\Print\Date\0508178433_001554.RD.PDF



USER NAME: j_kofost
 PRINTER: #SYSPRINTER_NAMES
 PLOT SCALE: 0:2.00 1/1 in.
 PLOT DATE: 10/30/2018

DESIGNED: DSC
 DRAWN: JDK
 CHECKED: GAC
 DATE: 10/30/2018

REVISED: -
 REVISED: -
 REVISED: -
 REVISED: -

STATE OF ILLINOIS
 DEPARTMENT OF TRANSPORTATION

PAVEMENT BORING LOGS

SCALE: NTS SHEET NO. 3 OF 8 SHEETS STA. TO STA.

F.A.U. RTE.	SECTION	COUNTY	TOTAL SHEETS	SHEET NO.
7163	09-00015-00-PV	CHAMPAIGN	181	115
CONTRACT NO. 91569				
ILLINOIS FED. AID PROJECT				

SOIL BORING LOG

Midwest Engineering and Testing, Inc.

Project Name: Prospect Avenue Soil Survey
 Location: Windsor Road to Curtis Avenue
 Champaign, Illinois

Boring: B-7
 Project No.: 1-93079
 Date of Boring: October 23, 2009
 Field Representative: JR Muse

VISUAL SOIL CLASSIFICATION	FT.	SAMPLE NO.	N	Q _p (tsf)	Q _u (tsf)	MC (%)	Dd (pcf)	REMARKS
1" Asphalt								
8" Crushed Stone								
	1		5					Dry during and upon completion of drilling
Gray clay loam to silty clay loam	2	1-SS	5	3.3	4.6	30	86	
	3		7					
			9					
			12					
Brown and gray mottled clay loam to silty clay loam	4	2-SS	10	2.0	2.4	26	87	
			10					
			9					
5								
END OF BORING @ 5 Feet								
	6							
	7							

Lines of Demarcation represent approximate boundary between soil types. Variations may occur between sampling intervals and between boring locations, and the transition may be gradual. Dashed lines are indicative of potentially erratic or unknown changes, such as fill-to-natural soil zone transitions.

SOIL BORING LOG

Midwest Engineering and Testing, Inc.

Project Name: Prospect Avenue Soil Survey
 Location: Windsor Road to Curtis Avenue
 Champaign, Illinois

Boring: B-8
 Project No.: 1-93079
 Date of Boring: October 27, 2009
 Field Representative: JR Muse

VISUAL SOIL CLASSIFICATION	FT.	SAMPLE NO.	N	Q _p (tsf)	Q _u (tsf)	MC (%)	Dd (pcf)	REMARKS
5" Asphalt								
5" Crushed Stone								
	1		6					Dry during and upon completion of drilling
Dark gray and black silty clay loam	2	1-SS	7	3.3	4.6	26	88	
	3		10					
			13					
			15					
Brown and gray mottled clay loam to silty clay loam	4	2-SS	12	2.5	3.7	22	98	
			11					
			11					
5								
END OF BORING @ 5 Feet								
	6							
	7							

Lines of Demarcation represent approximate boundary between soil types. Variations may occur between sampling intervals and between boring locations, and the transition may be gradual. Dashed lines are indicative of potentially erratic or unknown changes, such as fill-to-natural soil zone transitions.

NOTE: RESURFACING PROJECT WAS COMPLETED IN 2011 FROM STA. 665+00 TO 687+70. 2011 PLANS INDICATE 2 1/2" HMA OVERLAY AT CENTERLINE AND VARIABLE THICKNESS TO CORRECT PAVEMENT CROSS SLOPE TO 2%. THIS HMA OVERLAY IS NOT REFLECTED IN THE BORING LOGS.

DRIVER: J:\2017\0176433\001 - Survey Champaign Prospect Avenue\84-D-rings\UDAP\m.d\soil\050178433\001SS4.RD.PDF_M_224CS0114.dwg
 FILE NAME: J:\2017\0176433\001 - Survey Champaign Prospect Avenue\84-D-rings\UDAP\m.d\soil\050178433\001SS4.RD.PDF_M_224CS0114.dwg



USER NAME = jaofoot	DESIGNED = DSC	REVISED =
PRINTER = \$SYSPRINTER, NAME =	DRAWN = JDK	REVISED =
PLOT SCALE = 0:2.00 "1" = 1"	CHECKED = GAC	REVISED =
PLOT DATE = 10/30/2018	DATE = 10/30/2018	REVISED =

STATE OF ILLINOIS
 DEPARTMENT OF TRANSPORTATION

PAVEMENT BORING LOGS

SCALE: NTS SHEET NO. 4 OF 8 SHEETS STA. TO STA.

F.A.U. RTE.	SECTION	COUNTY	TOTAL SHEETS	SHEET NO.
7163	09-00015-00-PV	CHAMPAIGN	181	116
CONTRACT NO. 91569				
ILLINOIS FED. AID PROJECT				

SOIL BORING LOG
MEET Midwest Engineering and Testing, Inc.

Project Name: Prospect Avenue Soil Survey
 Location: Windsor Road to Curtis Avenue
 Champaign, Illinois

Boring: B-9
 Project No.: 1-93079
 Date of Boring: October 23, 2009
 Field Representative: JR Muse

VISUAL SOIL CLASSIFICATION	FT.	SAMPLE NO.	N	Q _p (tsf)	Q _u (tsf)	MC (%)	D _d (pcf)	REMARKS
1.5" Asphalt								
13.5" Crushed Stone								
	1		6					Dry during and upon completion of drilling
Black silty clay loam	2	1-SS	7	2.8	2.2	26	91	
	3		9					
			13					
Gray clay loam to silty clay loam	4	2-SS	13	2.8	3.6	25	93	
			13					
			12					
END OF BORING @ 5 Feet								
	6							
	7							

Lines of Demarcation represent approximate boundary between soil types. Variations may occur between sampling intervals and between boring locations, and the transition may be gradual. Dashed lines are indicative of potentially erratic or unknown changes, such as fill-to-natural soil zone transitions.

SOIL BORING LOG
MEET Midwest Engineering and Testing, Inc.

Project Name: Prospect Avenue Soil Survey
 Location: Windsor Road to Curtis Avenue
 Champaign, Illinois

Boring: B-10
 Project No.: 1-93079
 Date of Boring: October 23, 2009
 Field Representative: JR Muse

VISUAL SOIL CLASSIFICATION	FT.	SAMPLE NO.	N	Q _p (tsf)	Q _u (tsf)	MC (%)	D _d (pcf)	REMARKS
1" Asphalt								
9" Crushed Stone								
	1		3					Dry during and upon completion of drilling
Brown clay loam to silty clay loam	2	1-SS	3	1.0	-	28	-	
	3		4					
			6					
Brown clay loam	4	2-SS	5	0.3	0.5	19	108	
			4					
			3					
END OF BORING @ 5 Feet								
	6							
	7							

Lines of Demarcation represent approximate boundary between soil types. Variations may occur between sampling intervals and between boring locations, and the transition may be gradual. Dashed lines are indicative of potentially erratic or unknown changes, such as fill-to-natural soil zone transitions.

NOTE:
 RESURFACING PROJECT WAS COMPLETED IN 2011 FROM STA. 665+00 TO 687+70. 2011 PLANS INDICATE 2 1/2" HMA OVERLAY AT CENTERLINE AND VARIABLE THICKNESS TO CORRECT PAVEMENT CROSS SLOPE TO 2%. THIS HMA OVERLAY IS NOT REFLECTED IN THE BORING LOGS.

DRIVE# - JAN2017\8178433.00 - Sewer Champaign Prospect Avenue\84_Drains\LOGS\Print\Boring\1001SS4_PDF_H.22465.dwg
 FILE NAME - JAN2017\8178433.00 - Prospect Avenue\84_Drains\LOGS\Print\Boring\1001SS4_PDF_H.22465.dwg



USER NAME : jrofoot	DESIGNED : DSC	REVISED : -
PRINTER : #SYSPRINTER_NAMES	DRAWN : JDK	REVISED : -
PLOT SCALE : 1/8" = 1'-0"	CHECKED : GAC	REVISED : -
PLOT DATE : 10/30/2018	DATE : 10/30/2018	REVISED : -

STATE OF ILLINOIS
DEPARTMENT OF TRANSPORTATION

PAVEMENT BORING LOGS

SCALE: NTS | SHEET NO. 5 OF 8 SHEETS | STA. TO STA.

F.A.U. RTE.	SECTION	COUNTY	TOTAL SHEETS	SHEET NO.
7163	09-0015-00-PV	CHAMPAIGN	181	117
CONTRACT NO. 91569			ILLINOIS FED. AID PROJECT	

SOIL BORING LOG

MEIT Midwest Engineering and Testing, Inc.

Project Name: Prospect Avenue Soil Survey
 Location: Windsor Road to Curtis Avenue
 Champaign, Illinois

Boring: B-11
 Project No.: 1-93079
 Date of Boring: October 23, 2009
 Field Representative: JR Muse

VISUAL SOIL CLASSIFICATION	FT.	SAMPLE NO.	N	Q _p (tsf)	Q _u (tsf)	MC (%)	D _d (pcf)	REMARKS
1" Asphalt								
11" Crushed Stone								
	1							Dry during and upon completion of drilling
Black silty clay loam	2	1-SS	7	3.5	4.9	22	92	
	3		7					
	6		6					
Gray clay loam to silty clay loam	4	2-SS	12	2.0	3.0	24	94	
	5		10					
	6		8					
END OF BORING @ 5 Feet								
	6							
	7							

Lines of Demarcation represent approximate boundary between soil types. Variations may occur between sampling intervals and between boring locations, and the transition may be gradual. Dashed lines are indicative of potentially erratic or unknown changes, such as fill-to-natural soil zone transitions.

SOIL BORING LOG

MEIT Midwest Engineering and Testing, Inc.

Project Name: Prospect Avenue Soil Survey
 Location: Windsor Road to Curtis Avenue
 Champaign, Illinois

Boring: B-12
 Project No.: 1-93079
 Date of Boring: October 23, 2009
 Field Representative: JR Muse

VISUAL SOIL CLASSIFICATION	FT.	SAMPLE NO.	N	Q _p (tsf)	Q _u (tsf)	MC (%)	D _d (pcf)	REMARKS
1.5" Asphalt								
6.5" Crushed Stone								
	1							Dry during and upon completion of drilling
Brown clay loam to silty clay loam	2	1-SS	4	1.8	2.8	28	87	
	3		4					
	6		6					
Brown and gray clay loam	4	2-SS	7	1.3	2.0	26	97	
	5		7					
	6		5					
	7		5					
END OF BORING @ 5 Feet								
	6							
	7							

Lines of Demarcation represent approximate boundary between soil types. Variations may occur between sampling intervals and between boring locations, and the transition may be gradual. Dashed lines are indicative of potentially erratic or unknown changes, such as fill-to-natural soil zone transitions.

NOTE:
 RESURFACING PROJECT WAS COMPLETED IN 2011 FROM STA. 665+00 TO 687+70. 2011 PLANS INDICATE 2 1/2" HMA OVERLAY AT CENTERLINE AND VARIABLE THICKNESS TO CORRECT PAVEMENT CROSS SLOPE TO 2%. THIS HMA OVERLAY IS NOT REFLECTED IN THE BORING LOGS.

DRIVER: J:\2017\17072433108 - Survey-Champaign - Prospect Avenue\04_Drawings\04\DWG\Boring\1001554_R0_PDF_H.22165.plt.ctb
 FILE NAME: J:\2017\17072433108 - Survey-Champaign - Prospect Avenue\04_Drawings\04\DWG\Boring\1001554_R0_PDF_H.22165.plt.ctb



USER NAME = jkafoos	DESIGNED - DSC	REVISED -
PRINTER = \$SYS\$PRINTER_NAME\$	DRAWN - JDK	REVISED -
PLOT SCALE = 0.200" = 1'-0"	CHECKED - GAC	REVISED -
PLOT DATE = 10/30/2018	DATE = 10/30/2018	REVISED -

**STATE OF ILLINOIS
 DEPARTMENT OF TRANSPORTATION**

PAVEMENT BORING LOGS

SCALE: NTS SHEET NO. 6 OF 8 SHEETS STA. TO STA.

F.A.U. RTE.	SECTION	COUNTY	TOTAL SHEETS	SHEET NO.
7163	09-00015-00-PV	CHAMPAIGN	181	118
CONTRACT NO. 91569				
ILLINOIS FED. AID PROJECT				

SOIL BORING LOG

MEET Midwest Engineering and Testing, Inc.

Project Name: Prospect Avenue Soil Survey
 Location: Windsor Road to Curtis Avenue
 Champaign, Illinois

Boring: B-13
 Project No.: 1-93079
 Date of Boring: October 23, 2009
 Field Representative: JR Muse

VISUAL SOIL CLASSIFICATION	FT.	SAMPLE NO.	N	Q _p (tsf)	Q _u (tsf)	MC (%)	D _d (pcf)	REMARKS
5" Asphalt								
3" Crushed Stone								
	1		2					
Brown and gray mottled clay loam to silty clay loam	2	1-SS	3	1.0	1.5	29	84	
	3		4					
	3		3					▼ Drilling 3 feet
Brown silty clay loam	4	2-SS	2		0.6	22	106	
	5		1					
	5		2					
END OF BORING @ 5 Feet								
	6							
	7							

Lines of Demarcation represent approximate boundary between soil types. Variations may occur between sampling intervals and between boring locations, and the transition may be gradual. Dashed lines are indicative of potentially erratic or unknown changes, such as fill-to-natural soil zone transitions.

SOIL BORING LOG

MEET Midwest Engineering and Testing, Inc.

Project Name: Prospect Avenue Soil Survey
 Location: Windsor Road to Curtis Avenue
 Champaign, Illinois

Boring: B-14
 Project No.: 1-93079
 Date of Boring: October 23, 2009
 Field Representative: JR Muse

VISUAL SOIL CLASSIFICATION	FT.	SAMPLE NO.	N	Q _p (tsf)	Q _u (tsf)	MC (%)	D _d (pcf)	REMARKS
6" Asphalt								
4" Asphalt								
	1		4					Dry during and upon completion of drilling
Gray clay loam to silty clay loam	2	1-SS	5	2.5	3.5	29	88	
	3		6					
	3		6					
Brown and gray silty clay loam	4	2-SS	6	1.0	1.4	29	96	
	5		5					
END OF BORING @ 5 Feet								
	6							
	7							

Lines of Demarcation represent approximate boundary between soil types. Variations may occur between sampling intervals and between boring locations, and the transition may be gradual. Dashed lines are indicative of potentially erratic or unknown changes, such as fill-to-natural soil zone transitions.

NOTE:
 RESURFACING PROJECT WAS COMPLETED IN 2011 FROM STA. 665+00 TO 687+70. 2011 PLANS INDICATE 2 1/2" HMA OVERLAY AT CENTERLINE AND VARIABLE THICKNESS TO CORRECT PAVEMENT CROSS SLOPE TO 2%. THIS HMA OVERLAY IS NOT REFLECTED IN THE BORING LOGS.

DRIVE# + J:\2017\070433.00 - Survey\Champaign Prospect Avenue\04 Drawings\004\Print\Drawings\004\001\SS4.RD.PDF_H.22.405.dwg
 FILE NAME = J:\2017\070433.00 - Survey\Champaign Prospect Avenue\04 Drawings\004\001\SS4.RD.PDF_H.22.405.dwg



USER NAME = jrofast
 PRINTER = \$SPRINTER_NAME\$
 PLOT SCALE = 0:2.00 1" = 20'
 PLOT DATE = 10/30/2018

DESIGNED - DSC
 DRAWN - JDK
 CHECKED - GAC
 DATE - 10/30/2018

REVISED -
 REVISED -
 REVISED -
 REVISED -

**STATE OF ILLINOIS
 DEPARTMENT OF TRANSPORTATION**

PAVEMENT BORING LOGS

SCALE: NTS SHEET NO. 7 OF 8 SHEETS STA. TO STA.

F.A.U. RTE.	SECTION	COUNTY	TOTAL SHEETS	SHEET NO.
7163	09-00015-00-PV	CHAMPAIGN	181	119
CONTRACT NO. 91569				
ILLINOIS FED. AID PROJECT				

SOIL BORING LOG

Midwest Engineering and Testing, Inc.

Project Name: Prospect Avenue Soil Survey
 Location: Windsor Road to Curtis Avenue
 Champaign, Illinois

Boring: B-15
 Project No.: 1-93079
 Date of Boring: October 23, 2009
 Field Representative: JR Muse

VISUAL SOIL CLASSIFICATION	FT.	SAMPLE NO.	N	Q _p (tsf)	Q _u (tsf)	MC (%)	D _d (pcf)	REMARKS
3" Asphalt								
8" Crushed Stone								
	1							Dry during and upon completion of drilling
		4						
Brown clay loam to silty clay loam	2	1-SS	5	1.5	2.7	25	88	
			7					
			8					
	3							
			7					
Brown clay loam	4	2-SS	7	0.3	0.6	19	105	
			5					
			4					
	5							
END OF BORING @ 5 Feet								
	6							
	7							

Lines of Demarcation represent approximate boundary between soil types. Variations may occur between sampling intervals and between boring locations, and the transition may be gradual. Dashed lines are indicative of potentially erratic or unknown changes, such as fill-to-natural soil zone transitions.

SOIL BORING LOG

Midwest Engineering and Testing, Inc.

Project Name: Prospect Avenue Soil Survey
 Location: Windsor Road to Curtis Avenue
 Champaign, Illinois

Boring: B-16
 Project No.: 1-93079
 Date of Boring: October 23, 2009
 Field Representative: JR Muse

VISUAL SOIL CLASSIFICATION	FT.	SAMPLE NO.	N	Q _p (tsf)	Q _u (tsf)	MC (%)	D _d (pcf)	REMARKS
5" Asphalt								
4" Crushed Stone								
	1							Dry during and upon completion of drilling
		4						
Gray clay loam to silty clay loam	2	1-SS	4	2.3	4.1	25	92	
			6					
			8					
	3							
			7					
Dark gray to black silty clay loam	4	2-SS	6	0.5	0.6	23	101	
			4					
			4					
	5							
END OF BORING @ 5 Feet								
	6							
	7							

Lines of Demarcation represent approximate boundary between soil types. Variations may occur between sampling intervals and between boring locations, and the transition may be gradual. Dashed lines are indicative of potentially erratic or unknown changes, such as fill-to-natural soil zone transitions.

NOTE:
 RESURFACING PROJECT WAS COMPLETED IN 2011 FROM STA. 665+00 TO 687+70. 2011 PLANS INDICATE 2 1/2" HMA OVERLAY AT CENTERLINE AND VARIABLE THICKNESS TO CORRECT PAVEMENT CROSS SLOPE TO 2%. THIS HMA OVERLAY IS NOT REFLECTED IN THE BORING LOGS.

DRIVER: J:\2017\1707243288 - Savoy Champaign Prospect Avenue BA Drawings\OGN\Print\Date\0581784333.D01\SS4_RD_PDF_H.22405.pltcf9
 FILE NAME: J:\2017\1707243288 - Savoy Champaign Prospect Avenue BA Drawings\OGN\Print\Date\0581784333.D01\SS4_RD_PDF_H.22405.pltcf9



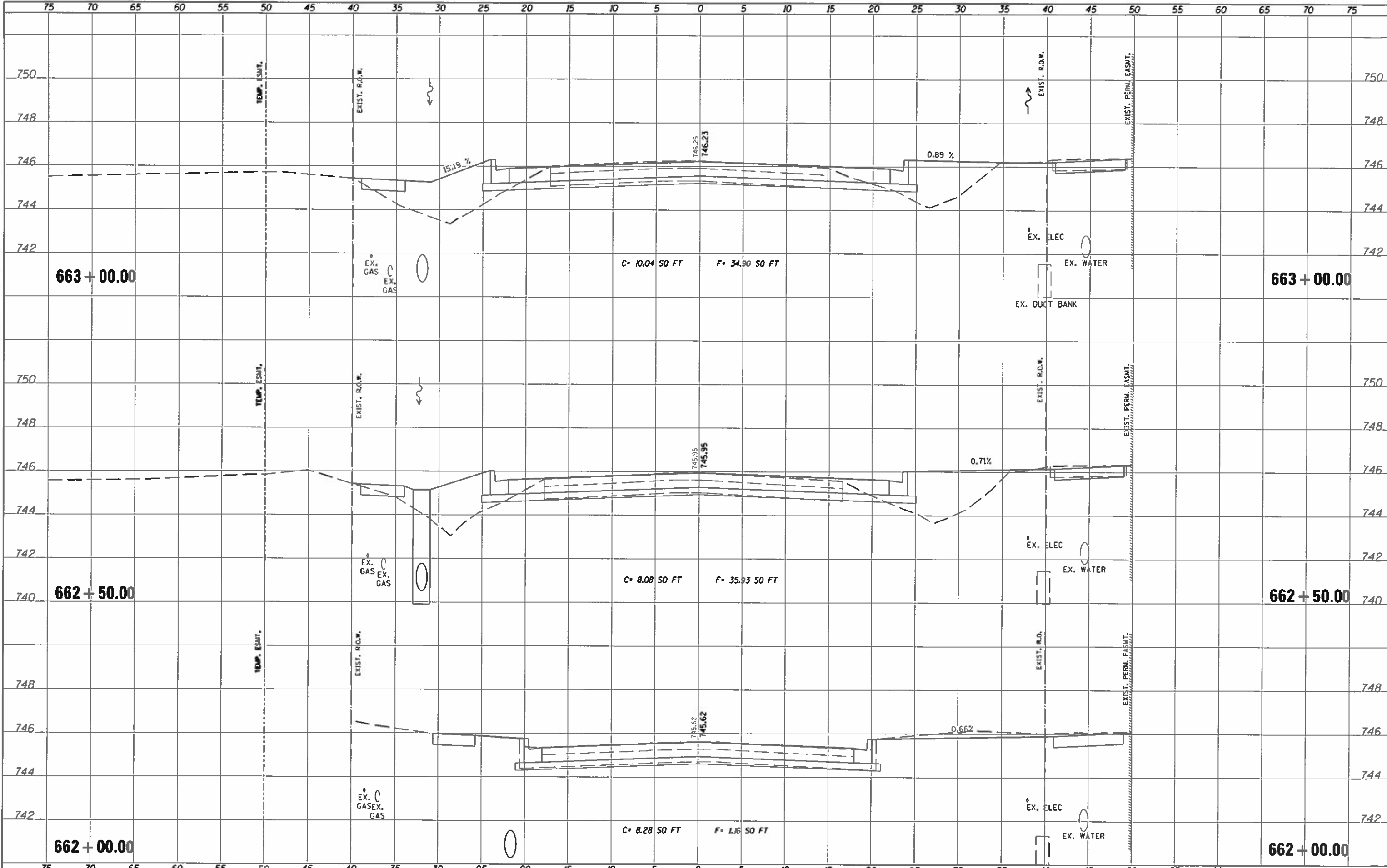
USER NAME = jroff	DESIGNED = DSC	REVISED =
PRINTER = #55SPRINTER_NAME#	DRAWN = JDK	REVISED =
PLOT SCALE = 0:2.00 1" = 20'	CHECKED = GAC	REVISED =
PLOT DATE = 10/30/2018	DATE = 10/30/2018	REVISED =

STATE OF ILLINOIS
 DEPARTMENT OF TRANSPORTATION

PAVEMENT BORING LOGS

SCALE: NTS SHEET NO. 8 OF 8 SHEETS STA. TO STA.

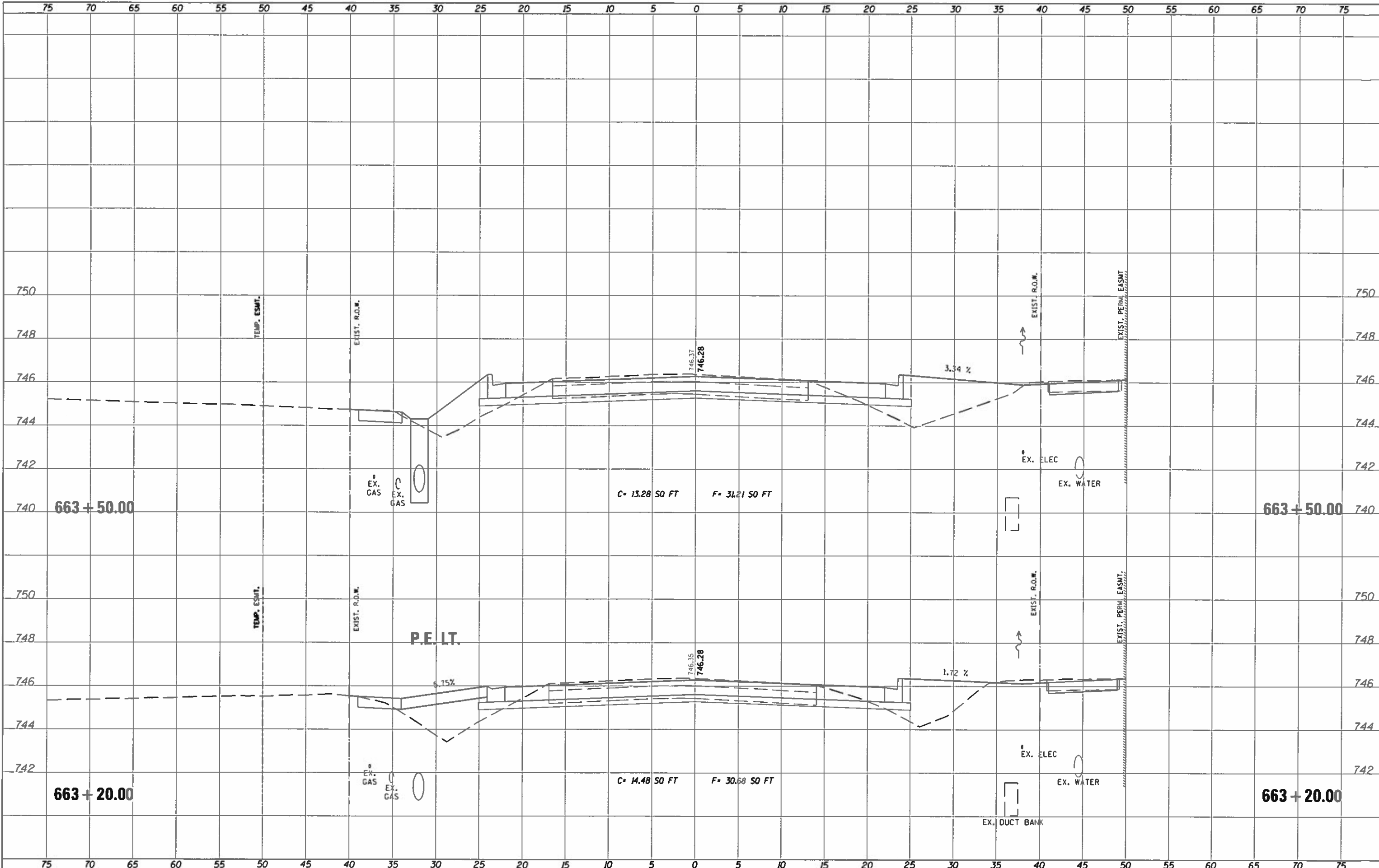
F.A.U. RTE.	SECTION	COUNTY	TOTAL SHEETS	SHEET NO.
7163	09-00015-00-PV	CHAMPAIGN	181	120
CONTRACT NO. 91569			ILLINOIS FED. AID PROJECT	



NO TO BOOK, UPDATE AREAS CHECKED

NO TO BOOK, UPDATE AREAS CHECKED

FILE NAME = J:\2017\0170433.00 - Savoy-Champaign Prospect	USER NAME = jfofoot	DESIGNED - DSC	REVISIONS -	STATE OF ILLINOIS DEPARTMENT OF TRANSPORTATION	PROSPECT AVENUE CROSS SECTIONS			F.A.U. NO. 7163	SECTION 09-00015-00-PV	COUNTY CHAMPAIGN	TOTAL SHEETS 181	SHEET NO. 121
	PLLOT SCALE = 0:2.00' = 1" = 1'	DRAWN - JDK	REVISIONS -		SCALE: 1"=5'	SHEET NO. 2 OF 57 SHEETS	STA. 662+00.00 TO STA. 663+00.00	CONTRACT NO. 91569				
	DATE = 10/30/2018	CHECKED - GAC	REVISIONS -		ILLINOIS FED. AID PROJECT							
		DATE = 10/30/2018	REVISIONS -									



FILE NAME: J:\2017\0170433.00 - Seely-Champaign Prospect
 USER NAME: j_hofoot
 PLOT SCALE: 0:2.00" = 1' / in.
 PLOT DATE: 10/30/2018

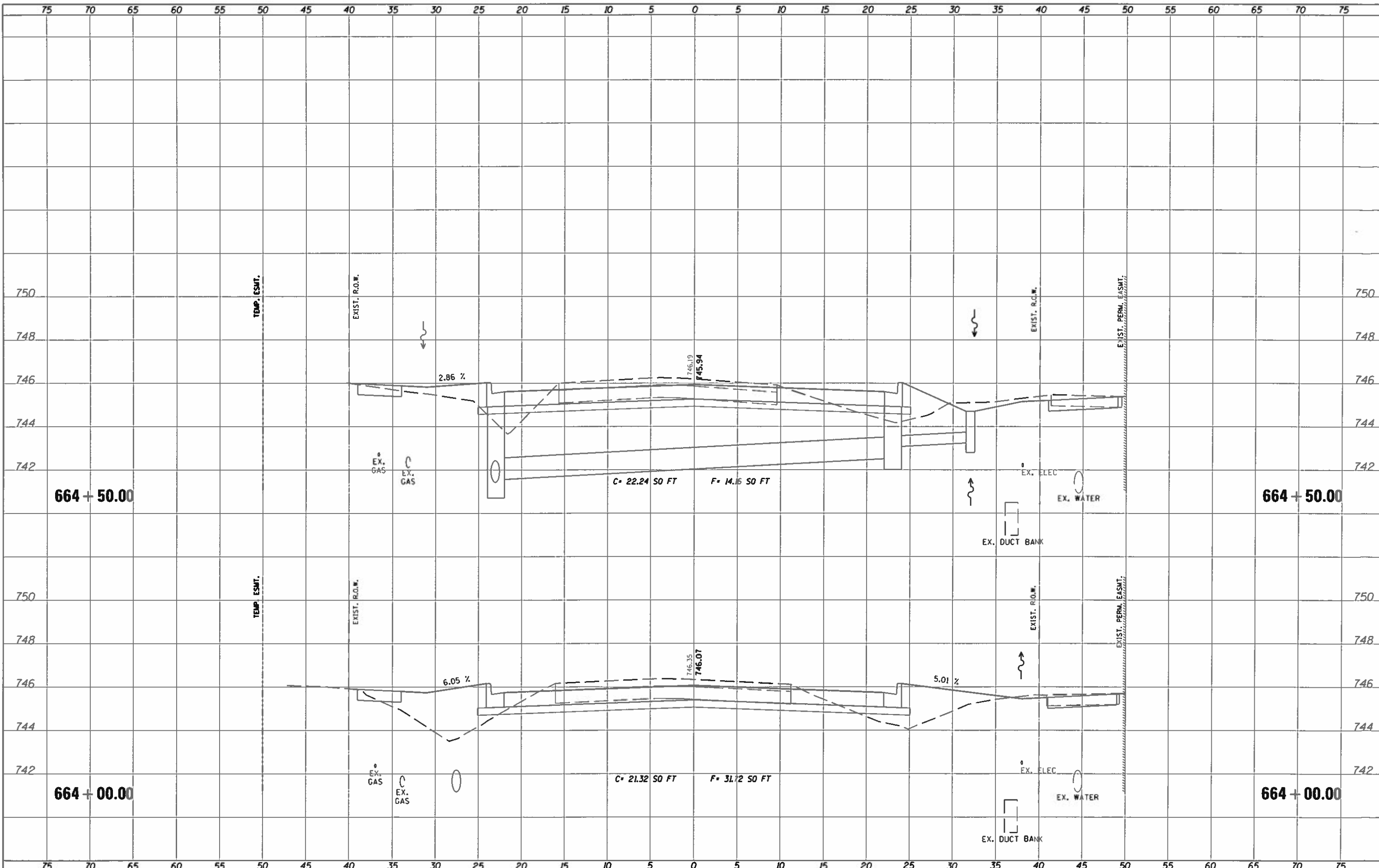
DESIGNED - DSC	REVISD -
DRAWN - JDK	REVISD -
CHECKED - GAC	REVISD -
DATE - 10/30/2018	REVISD -

**STATE OF ILLINOIS
 DEPARTMENT OF TRANSPORTATION**

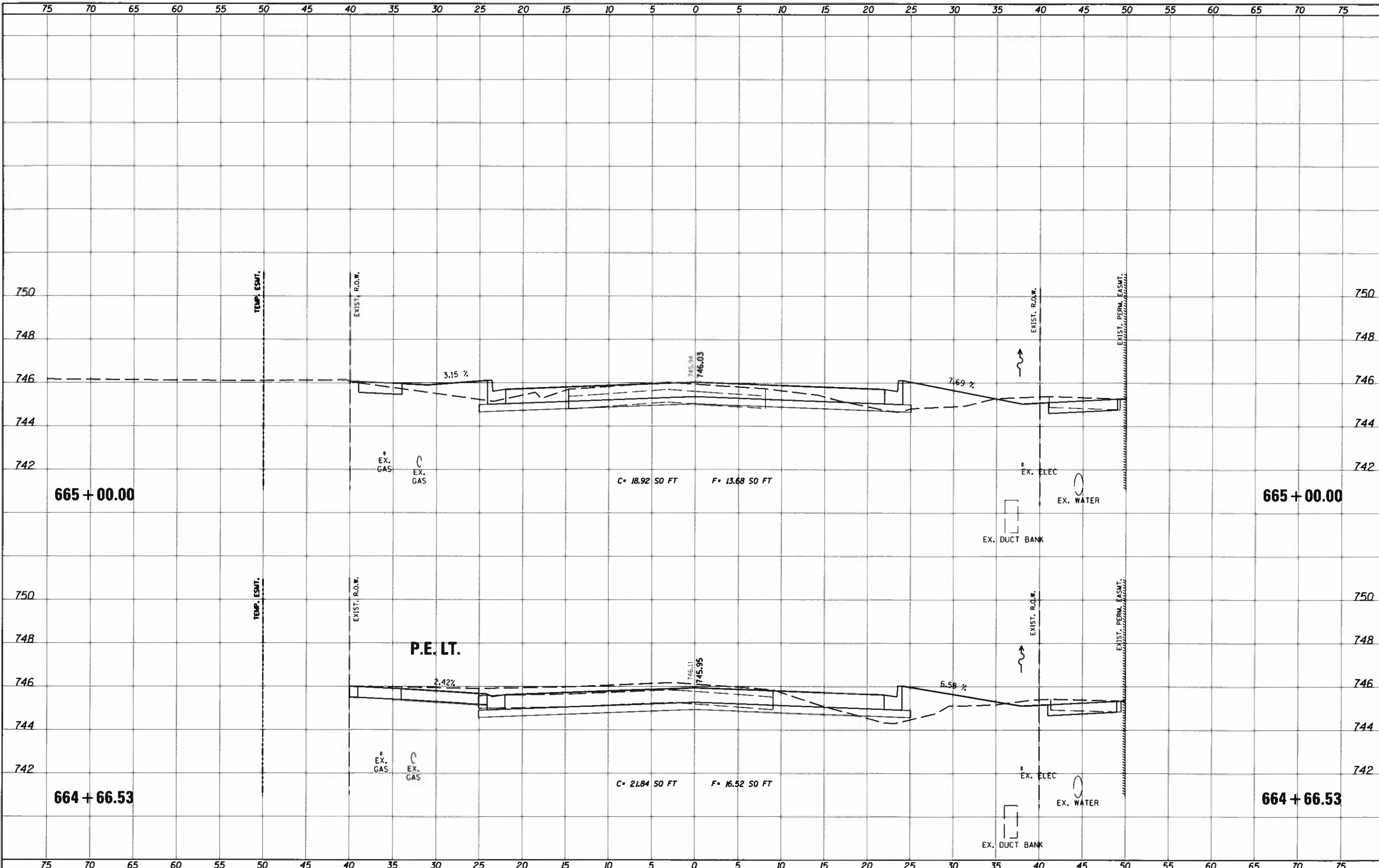
PROSPECT AVENUE CROSS SECTIONS
 SCALE: 1"=5'
 SHEET NO. 3 OF 57 SHEETS | STA. 663+20.00 TO STA. 663+50.00

F.A.M. RTE.	SECTION	COUNTY	TOTAL SHEETS	SHEET NO.
7163	09-00015-00-PV	CHAMPAIGN	181	122
				CONTRACT NO. 91569

(ILLINOIS) FED. AID PROJECT



FILE NAME: J:\2018\0170433.00 - Savoy-Champaign Prospect	USER NAME: jfofoot	DESIGNED: DSC	REVISED:	STATE OF ILLINOIS DEPARTMENT OF TRANSPORTATION	PROSPECT AVENUE CROSS SECTIONS				F.A.U. RT# 7163	SECTION 09-00015-00-PV	COUNTY CHAMPAIGN	TOTAL SHEETS 181	SHEET NO. 123
PLT SCALE: 0:2.00' = 1" = 1/8"	CHECKED: GAC	DATE: 10/30/2018	REVISED:		SCALE: 1"=5'	SHEET NO. 4 OF 57 SHEETS	STA. 664+00.00 TO STA. 664+50.00	CONTRACT NO. 91569					
PLT DATE: 10/30/2018	DATE: 10/30/2018	REVISED:	ILLINOIS FED. AID PROJECT										



FILE NAME = J:\2017\0170433.00 - Savoy-Champaign Prospect

USER NAME = jhofoot
 Avenue\04_Drawings\04_CADD_Sheets\0170433-24
 PLOT SCALE = 0.200 1" = 50'
 PLOT DATE = 10/30/2018

DESIGNED - DSC
 DRAWN - JDK
 CHECKED - GAC
 DATE - 10/30/2018

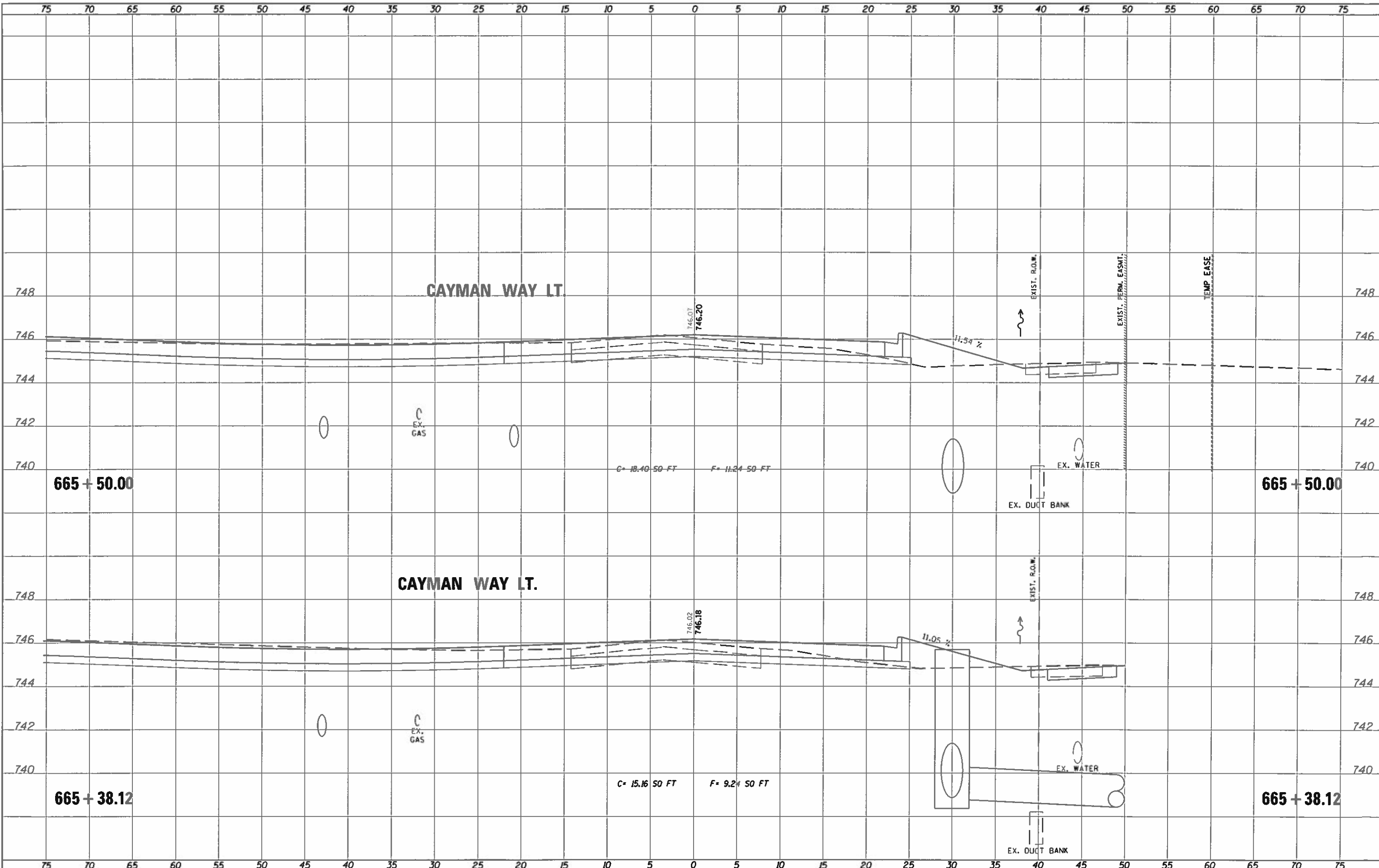
REVISED -
 REVISED -
 REVISED -
 REVISED -

**STATE OF ILLINOIS
 DEPARTMENT OF TRANSPORTATION**

PROSPECT AVENUE CROSS SECTIONS

SCALE: 1"=5' SHEET NO. 5 OF 57 SHEETS STA. 664+66.53 TO STA. 665+00.00

F.A.J. RTE.	SECTION	COUNTY	TOTAL SHEETS	SHEET NO.
7163	09-00015-00-PV	CHAMPAIGN	181	124
CONTRACT NO. 91569				
ILLINOIS FED. AID PROJECT				



FILE NAME = J:\2017\01\04\33.00 - Savoy-Champaign Prospect
 USER NAME = j_hofst
 PLOT SCALE = 0:2.00" = 1' = 1/8" IN.
 PLOT DATE = 10/30/2018

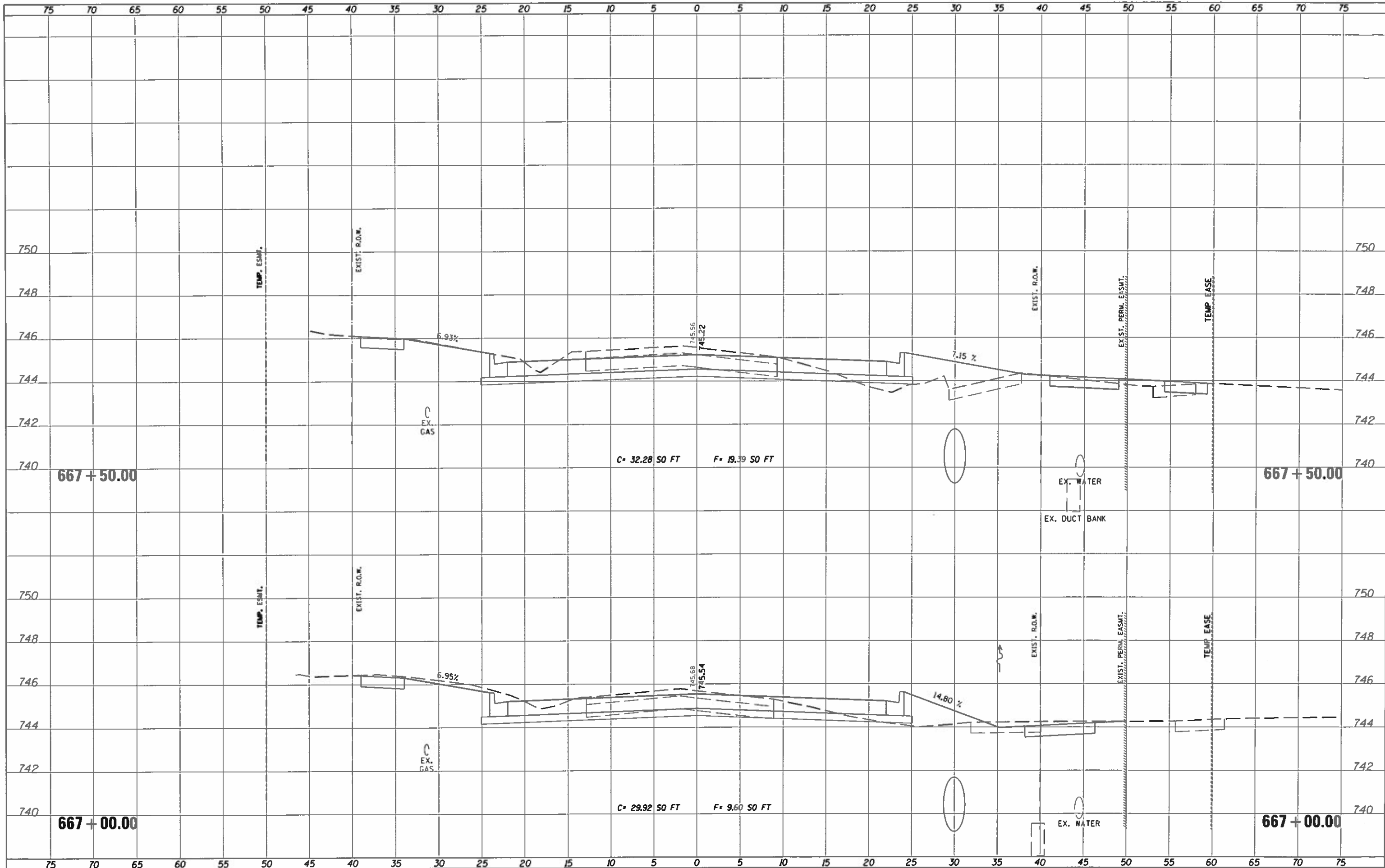
DESIGNED - DSC
 DRAWN - JDK
 CHECKED - GAC
 DATE - 10/30/2018

REVISED -
 REVISED -
 REVISED -
 REVISED -

**STATE OF ILLINOIS
 DEPARTMENT OF TRANSPORTATION**

PROSPECT AVENUE CROSS SECTIONS
 SCALE: 1"=5' SHEET NO. 6 OF 57 SHEETS STA. 665+38.12 TO STA. 665+50.00

F.A.M. RTE.	SECTION	COUNTY	TOTAL SHEETS	SHEET NO.
7163	09-00015-00-PV	CHAMPAIGN	181	125
CONTRACT NO. 91569				
ILLINOIS FED. AID PROJECT				



FILE NAME: J:\2017\0110433.00 - Savoy-Champaign Prospect
 USER NAME: jfoat
 PLOT SCALE: 0:2.00" = 1' / in.
 PLOT DATE: 10/30/2018

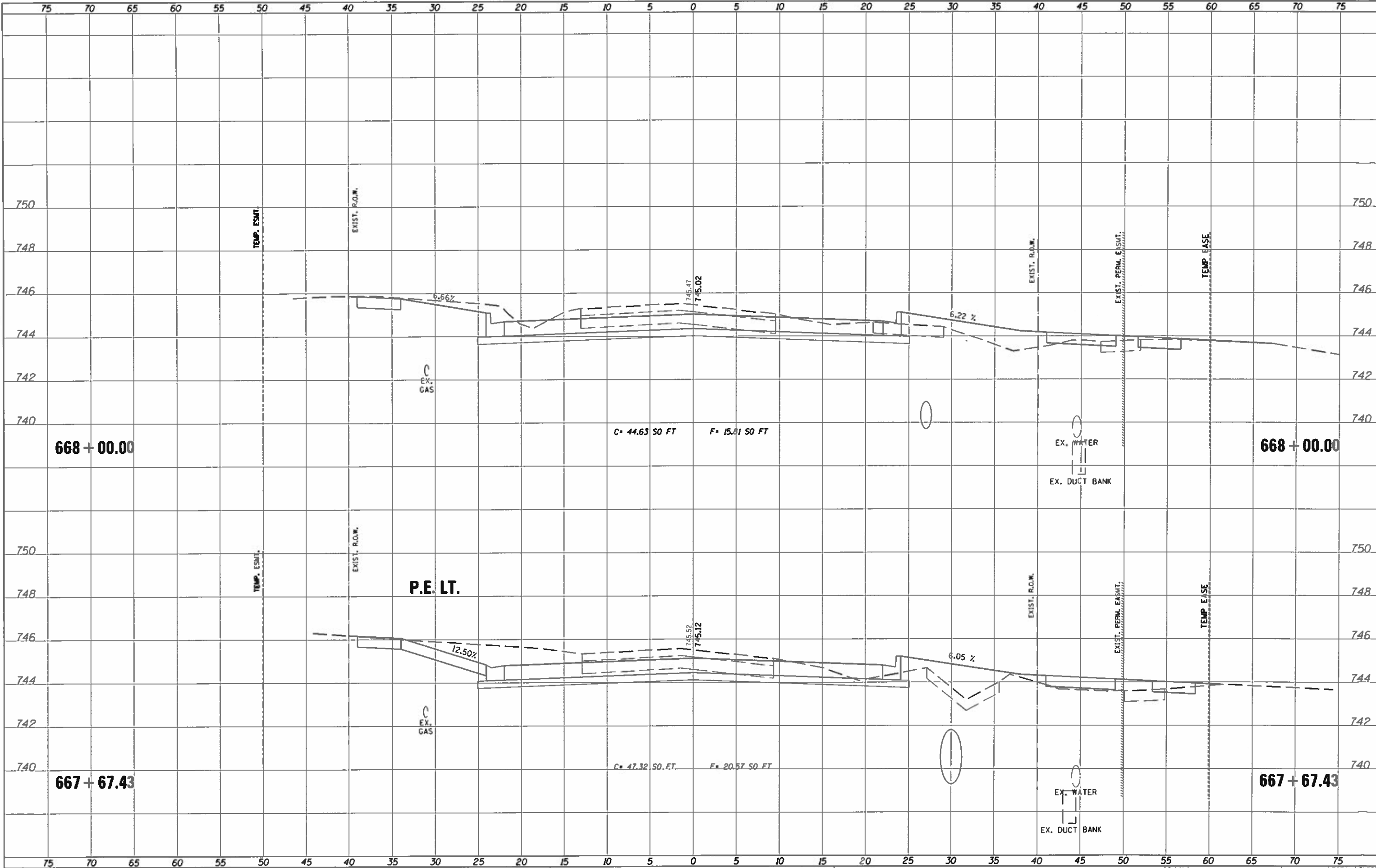
DESIGNED - DSC	REVISIONS
DRAWN - JOK	REVISIONS
CHECKED - GAC	REVISIONS
DATE - 10/30/2018	REVISIONS

STATE OF ILLINOIS
DEPARTMENT OF TRANSPORTATION

PROSPECT AVENUE CROSS SECTIONS

SCALE: 1"=5' SHEET NO. 8 OF 57 SHEETS STA. 667+00.00 TO STA. 667+50.00

F.A.U. RTE. 7163	SECTION 09-00015-00-PV	COUNTY CHAMPAIGN	TOTAL SHEETS 181	SHEET NO. 127
CONTRACT NO. 91569				
ILLINOIS FED. AID PROJECT				



NOTE: BOOK TEMP. EASE AREAS CHECKED
 NO.

NOTE: BOOK TEMP. EASE AREAS CHECKED
 NO.

FILE NAME: J:\2017\01\10433.00 - Savoy-Champaign Prospect
 USER NAME: jfoote
 PLT SCALE: 1/2" = 1' / in.
 PLT DATE: 10/30/2018

DESIGNED - DSC
 DRAWN - JDK
 CHECKED - GAC
 DATE - 10/30/2018

REVISED -
 REVISED -
 REVISED -
 REVISED -

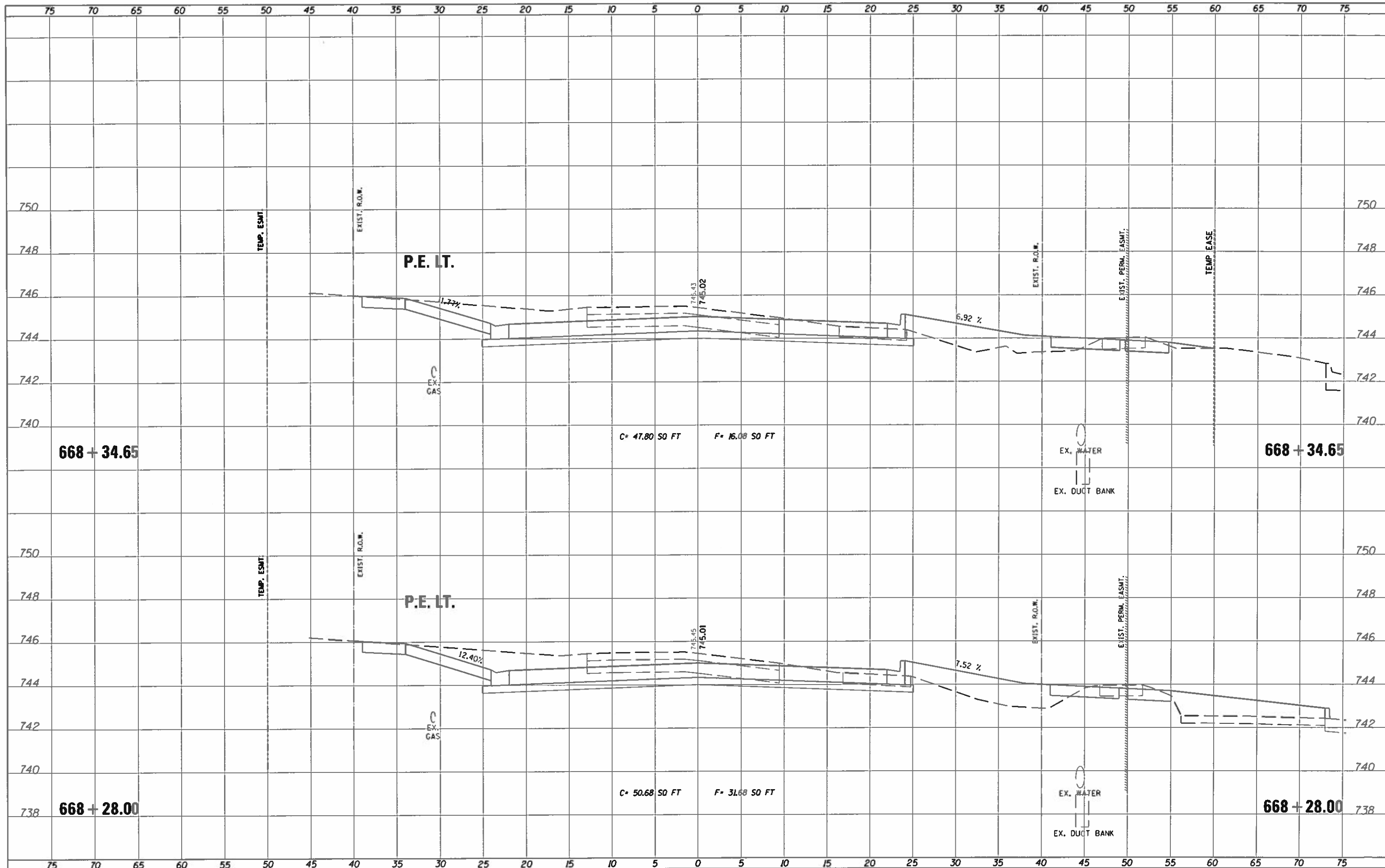
**STATE OF ILLINOIS
 DEPARTMENT OF TRANSPORTATION**

PROSPECT AVENUE CROSS SECTIONS

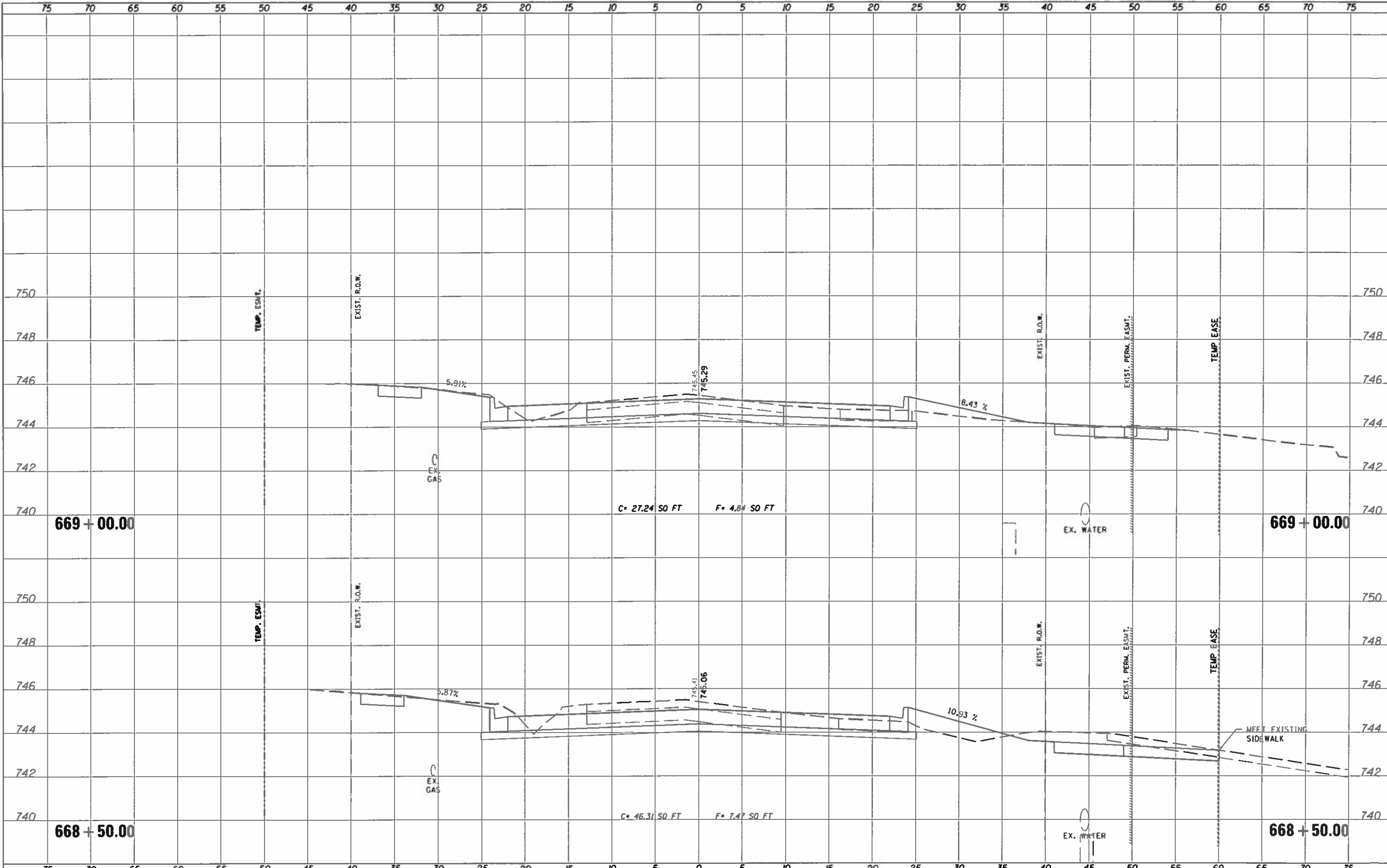
SCALE: 1"=5' SHEET NO. 9 OF 57 SHEETS STA. 667+67.43 TO STA. 668+00.00

F.A.U. RTE.	SECTION	COUNTY	TOTAL SHEETS	SHEET NO.
7163	09-00015-00-PV	CHAMPAIGN	181	128
CONTRACT NO. 91569				

ILLINOIS FED. AID PROJECT



FILE NAME = J:\2017\01\0433.00 - Savoy-Champaign Prospect	USER NAME = jfofoot	DESIGNED = JLF	REVISED =	STATE OF ILLINOIS DEPARTMENT OF TRANSPORTATION	PROSPECT AVENUE CROSS SECTIONS			F.A.U. RTE. = 7163	SECTION = 09-00015-00-PV	COUNTY = CHAMPAIGN	TOTAL SHEETS = 181	SHEET NO. = 129
		DRAWN = DSC	REVISED =		SCALE = 1"=5'	SHEET NO. 10 OF 57 SHEETS	STA. 668+28.00 TO STA. 668+34.65	CONTRACT NO. 91569				
		CHECKED = GAC	REVISED =		ILLINOIS FED. AID PROJECT							
		DATE = 10/30/2018	REVISED =									



FILE NAME = J:\2017\0170433.00 - Savoy-Champaign Prospect

USER NAME = jfofoot
 Avenue\04_Drawings\04_ADD_Sheets\0170433-2

DESIGNED = DSC
 DRAWN = JDK
 CHECKED = GAC
 DATE = 10/30/2018

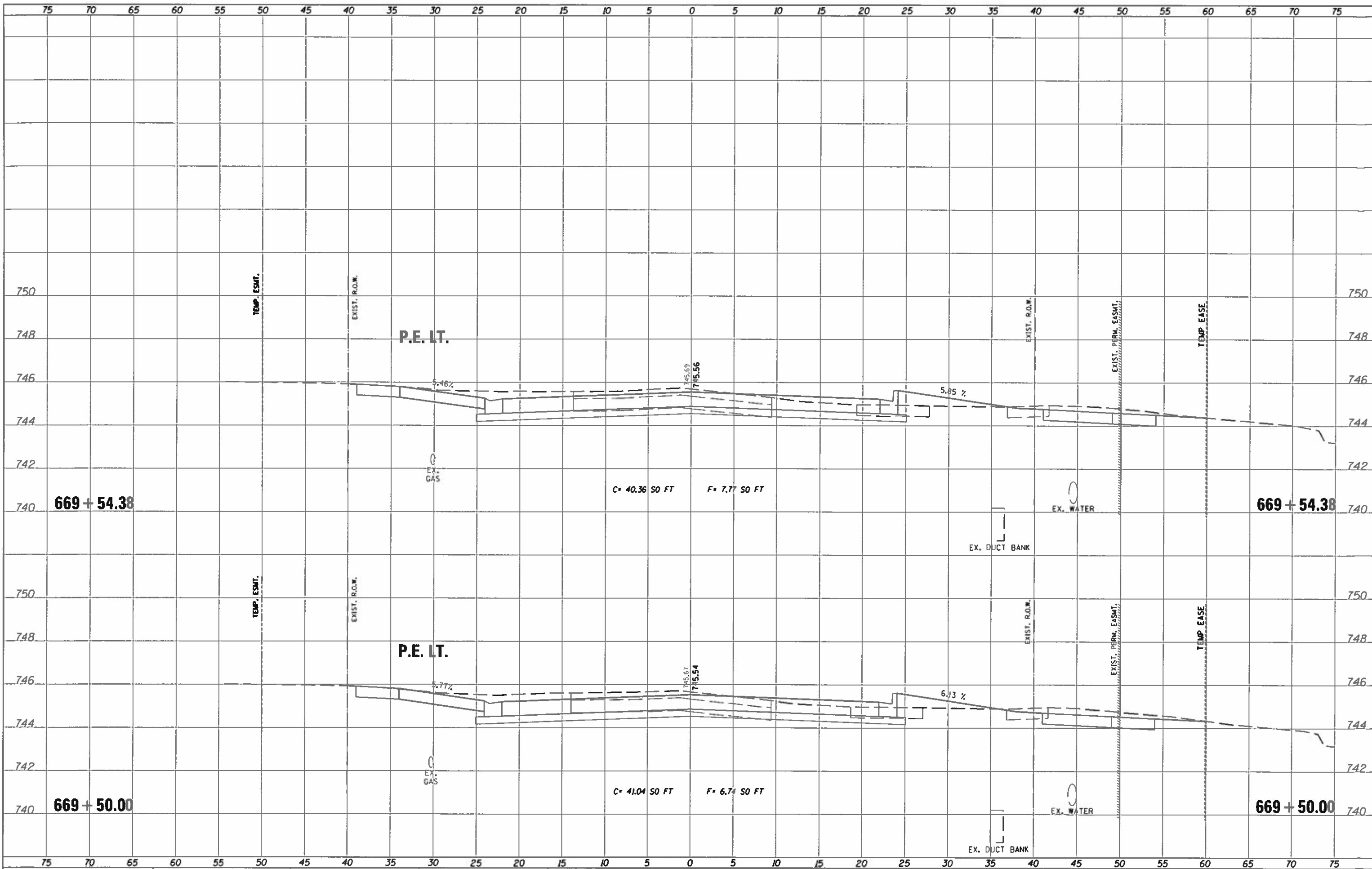
REVISED =
 REVISED =
 REVISED =

**STATE OF ILLINOIS
 DEPARTMENT OF TRANSPORTATION**

PROSPECT AVENUE CROSS SECTIONS

SCALE: 1"=5' SHEET NO. 11 OF 57 SHEETS STA. 668+50.00 TO STA. 669+00.00

F.A.U. RTE.	SECTION	COUNTY	TOTAL SHEETS	SHEET NO.
7163	09-00015-00-PV	CHAMPAIGN	181	130
CONTRACT NO. 91569				
(ILLINOIS) FED. AID PROJECT				



FILE NAME = J:\2017\01\0433.00 - Savoy-Champaign Prospect
 USER NAME = jfofoot
 PLOT SCALE = 0.200 1" = 40'
 PLOT DATE = 10/30/2018

DESIGNED - DSC	REVISED -
DRAWN - JDX	REVISED -
CHECKED - GAC	REVISED -
DATE - 10/30/2018	REVISED -

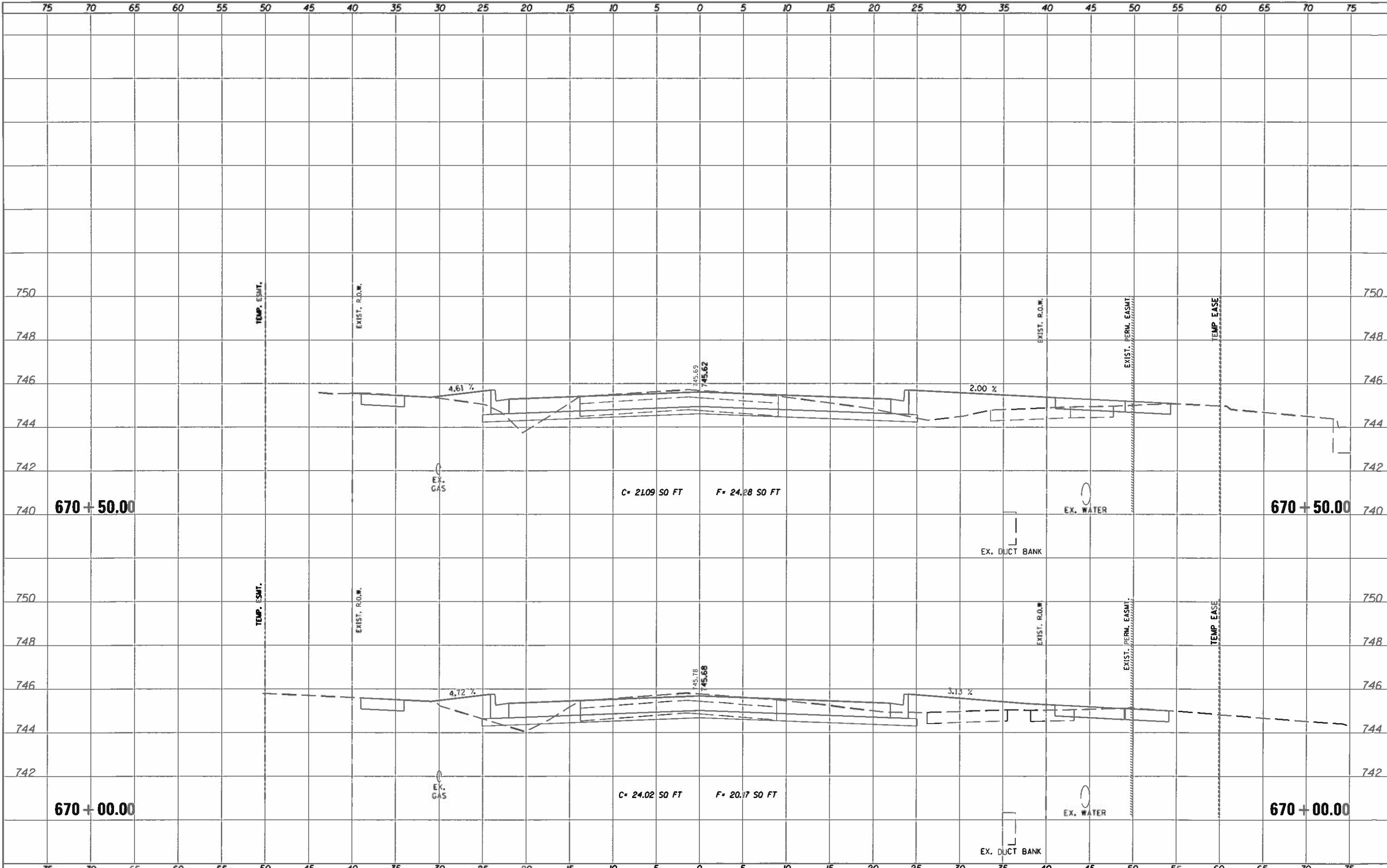
**STATE OF ILLINOIS
DEPARTMENT OF TRANSPORTATION**

PROSPECT AVENUE CROSS SECTIONS
 SCALE: 1"=40' SHEET NO. 12 OF 57 SHEETS STA. 669+50.00 TO STA. 669+54.38

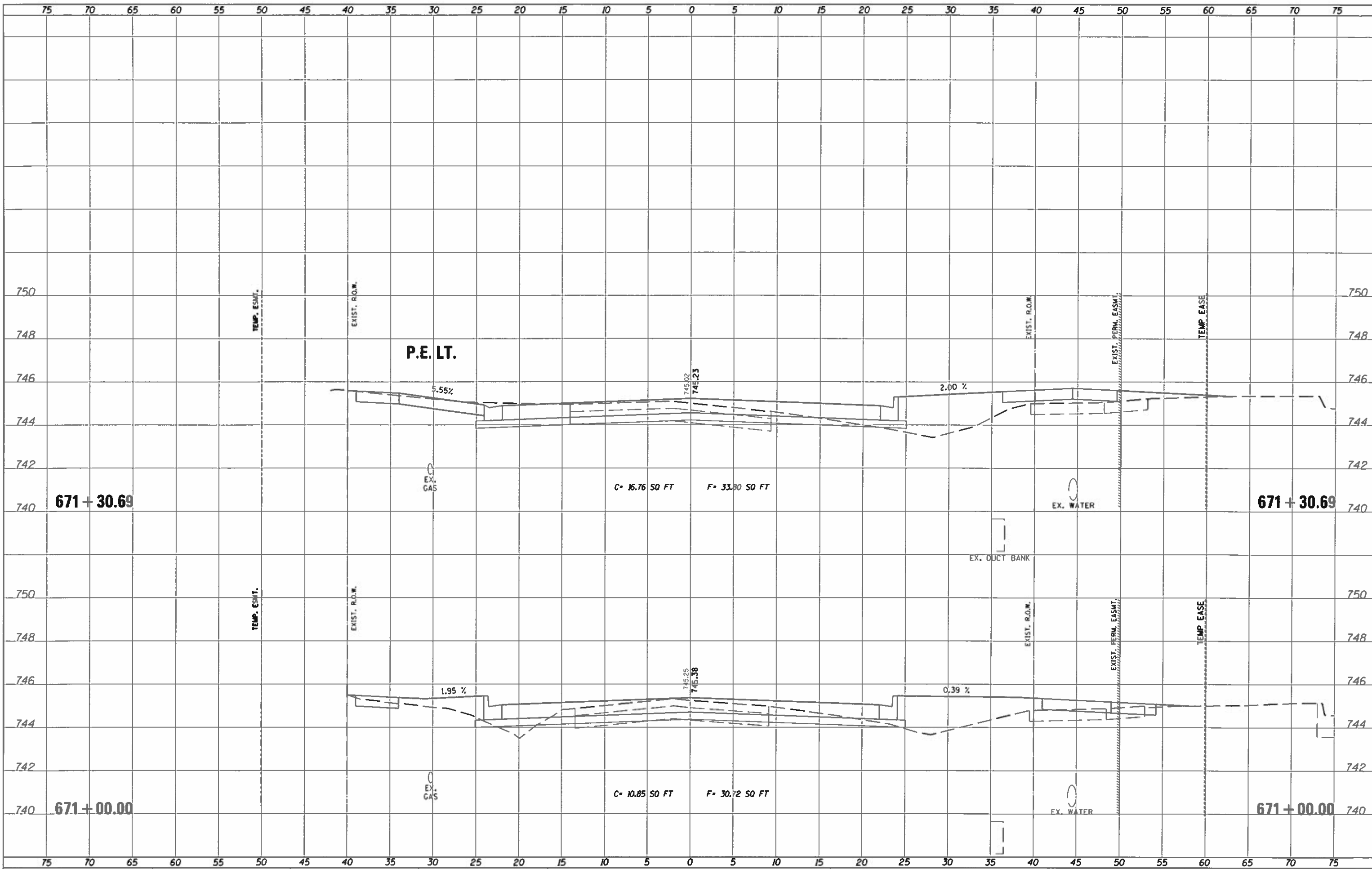
F.A.U. RTE. 7163	SECTION 09-00015-00-PV	COUNTY CHAMPAIGN	TOTAL SHEETS 181	SHEET NO. 131
CONTRACT NO. 91569				
ILLINOIS/FED. AID PROJECT				

NOTE: DRAWING IS A SUMMARY OF THE ORIGINAL DRAWING. ALL AREAS CHECKED.

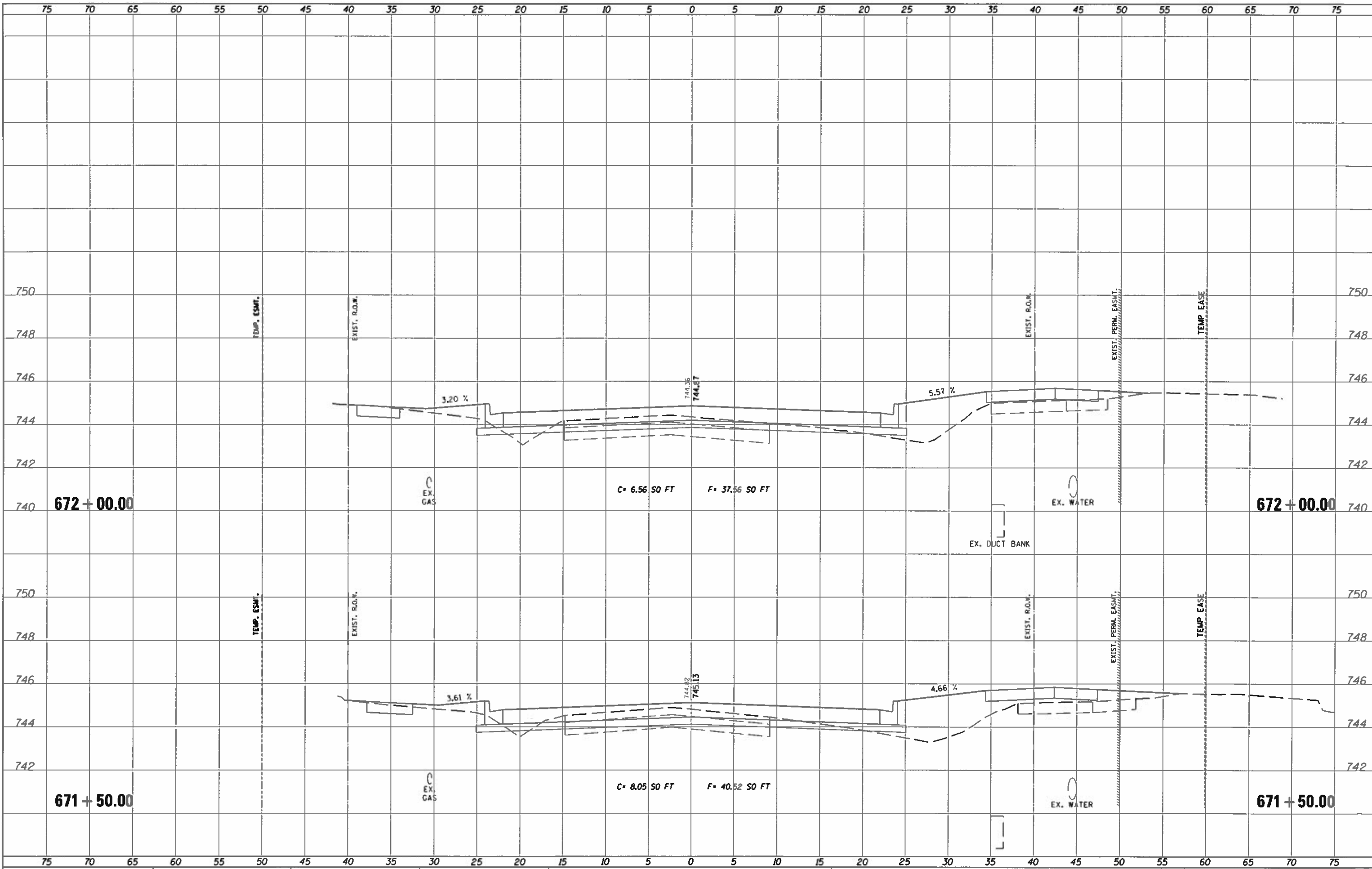
NOTE: DRAWING IS A SUMMARY OF THE ORIGINAL DRAWING. ALL AREAS CHECKED.



FILE NAME: J:\2017\01\10\433.00 - Savoy-Champaign Prospect	USER NAME: jfofoot	DESIGNED: DSC	REVISIONS:	STATE OF ILLINOIS DEPARTMENT OF TRANSPORTATION	PROSPECT AVENUE CROSS SECTIONS			F.A.U. RTE. 7163	SECTION 09-00015-00-PV	COUNTY CHAMPAIGN	TOTAL SHEETS 181	SHEET NO. 132
		DRAWN: JDJ	REVISIONS:		SCALE: 1"=5'	SHEET NO. 13 OF 57 SHEETS	STA. 670+00.00 TO STA. 670+50.00	CONTRACT NO. 91569		ILLINOIS FED. AID PROJECT		
		CHECKED: GAC	REVISIONS:									
		DATE: 10/30/2018	REVISIONS:									



FILE NAME : J:\2018\0170433.00 - Savoy-Champaign Prospect	USER NAME : jfofoot	DESIGNED : DSC	REVISED :	STATE OF ILLINOIS DEPARTMENT OF TRANSPORTATION	PROSPECT AVENUE CROSS SECTIONS			F.A.U. RTE. : 7163	SECTION : 09-00015-00-PV	COUNTY : CHAMPAIGN	TOTAL SHEETS : 181	SHEET NO. : 133
	VENUE\04.Drawings\04\CADD.Sheets\0170433-25	DRAWN : JDJ	REVISED :		SCALE: 1"=5'	SHEET NO. 14 OF 57 SHEETS	STA. 671+00.00 TO STA. 671+30.69	CONTRACT NO. 91569				
	PLOT SCALE : 0:2.00" = 1' / 16"	CHECKED : GAC	REVISED :		ILLINOIS FED. AID PROJECT							
	PLOT DATE : 10/30/2018	DATE : 10/30/2018	REVISED :									



FILE NAME: J:\2017\0170433.00 - Savoy-Champaign Prospect

USER NAME: jhofoot
 DRAWN: JDK
 CHECKED: GAC
 DATE: 10/30/2018

DESIGNED: DSC
 REVISIONS: -

REVISIONS: -

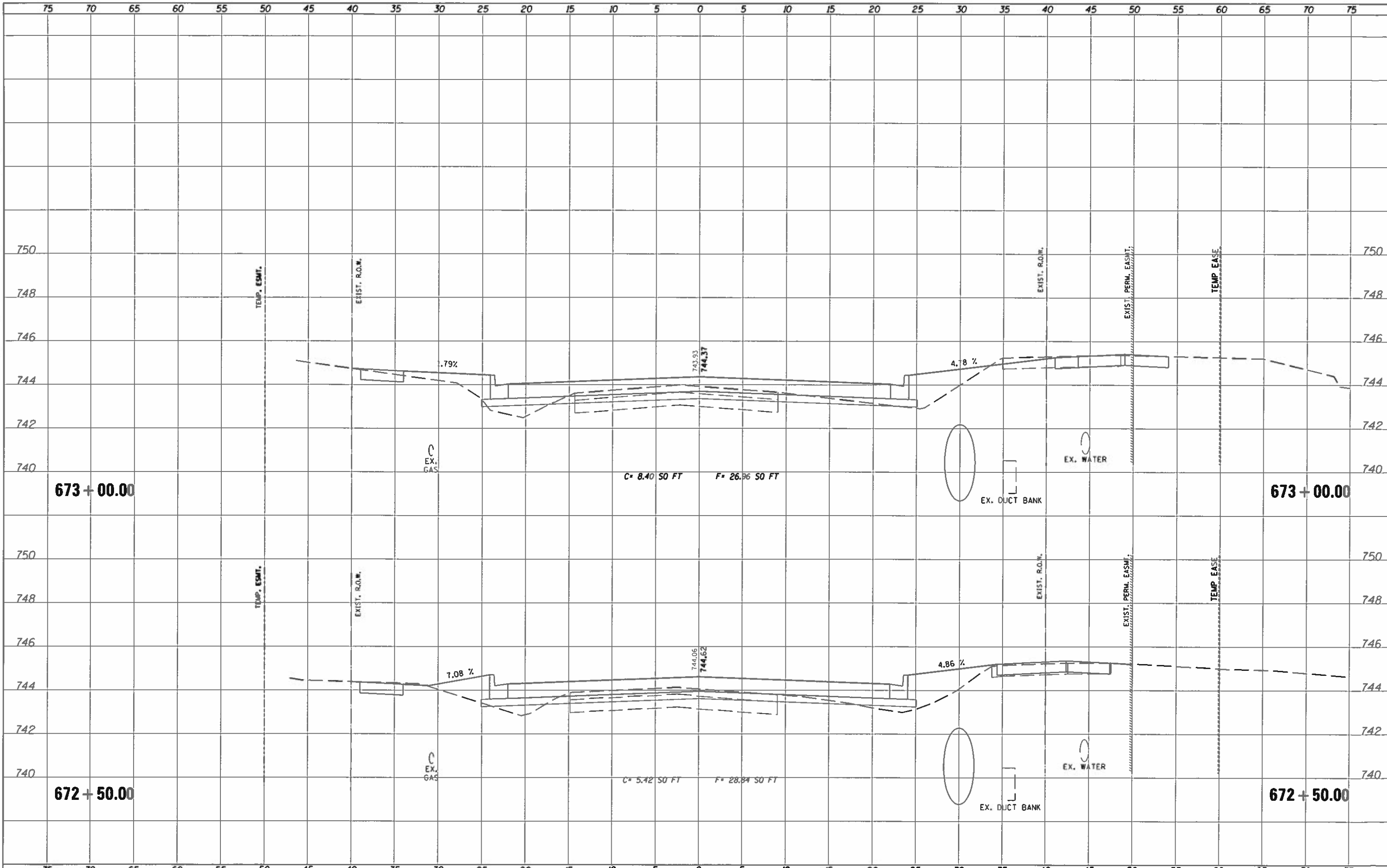
STATE OF ILLINOIS
 DEPARTMENT OF TRANSPORTATION

PROSPECT AVENUE CROSS SECTIONS

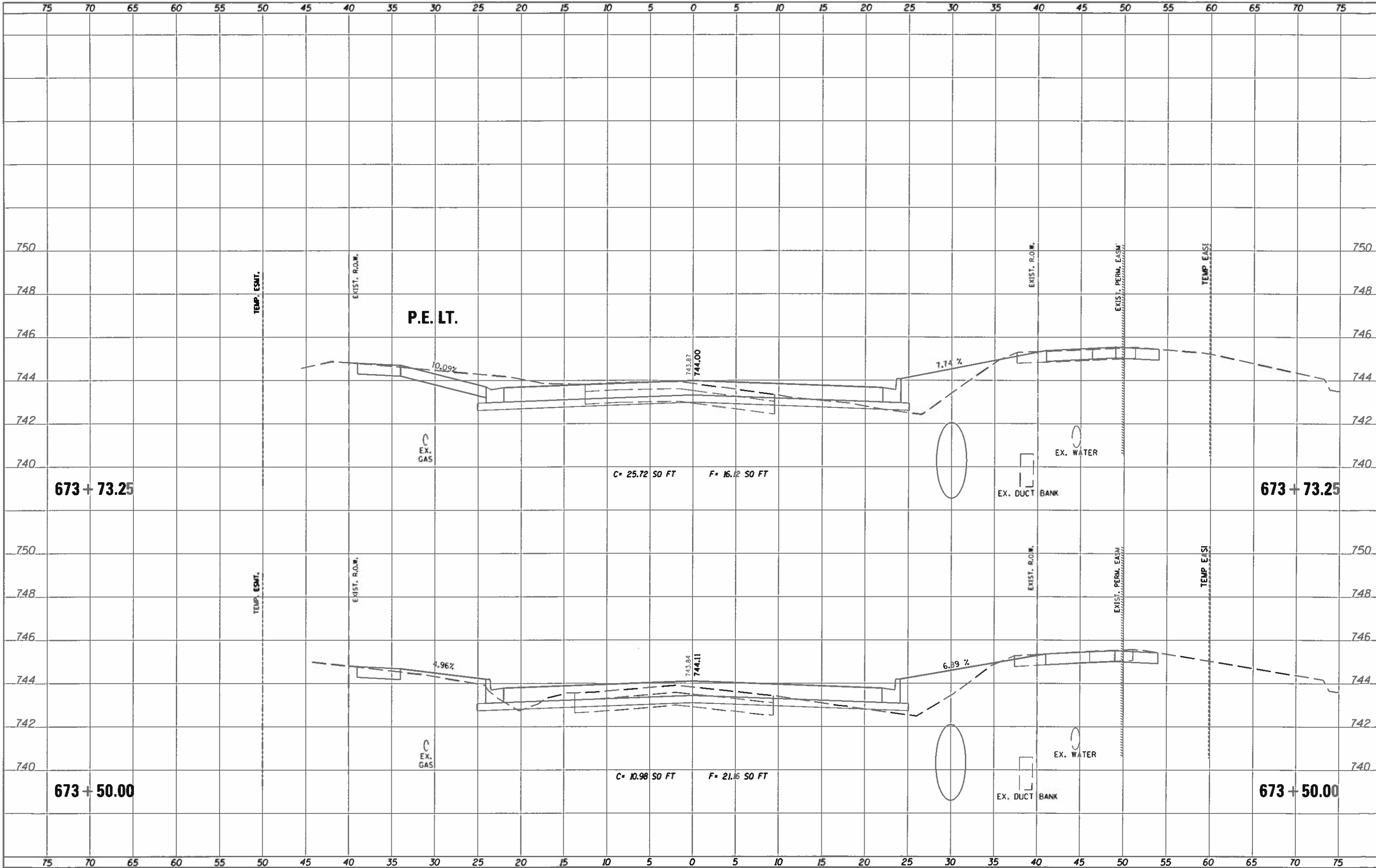
SCALE: 1"=5' SHEET NO. 15 OF 57 SHEETS STA. 671+50.00 TO STA. 672+00.00

F.A.U. RT.:	SECTION	COUNTY	TOTAL SHEETS	SHEET NO.
7163	09-00015-00-PV	CHAMPAIGN	181	134
CONTRACT NO. 91569			ILLINOIS FED. AID PROJECT	

NO. 1. BOOK 1804-11 AREAS CHECKED
 NO. 2. BOOK 1804-11 AREAS CHECKED

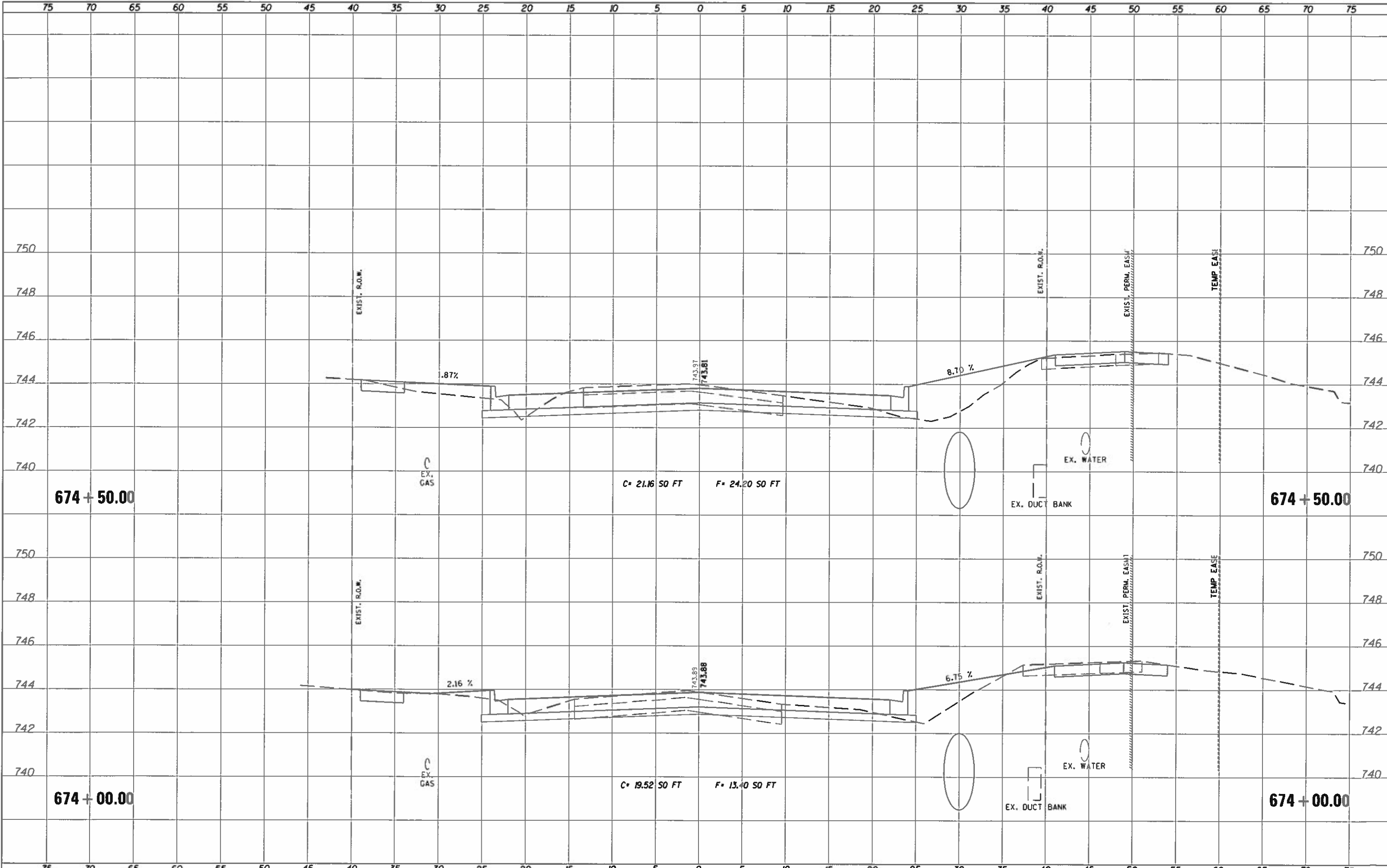


FILE NAME = J:\2017\0170433.DD - Soudy\Champaign Prospect	USER NAME = j_hofaol	DESIGNED = DSC	REVISED =	STATE OF ILLINOIS DEPARTMENT OF TRANSPORTATION	PROSPECT AVENUE CROSS SECTIONS		F.A.U. RTE. = 7163	SECTION = 09-00015-00-PV	COUNTY = CHAMPAIGN	TOTAL SHEETS = 181	SHEET NO. = 135	
	VENUE\04\Drawings\04\CADD\Sheets\0170433-25	DRAWN = JDX	REVISED =		SCALE = 1"=5'	SHEET NO. 16 OF 57 SHEETS	STA. 672+50.00 TO STA. 673+00.00	CONTRACT NO. 91569				
	PLOT SCALE = 0:2.00 1"=20'	CHECKED = GAC	REVISED =		ILLINOIS FED. AID PROJECT							
	PLOT DATE = 10/30/2018	DATE = 10/30/2018	REVISED =									



NOTE: BRUSH, SAND, ETC. AREAS CHECKED
 NO. 10

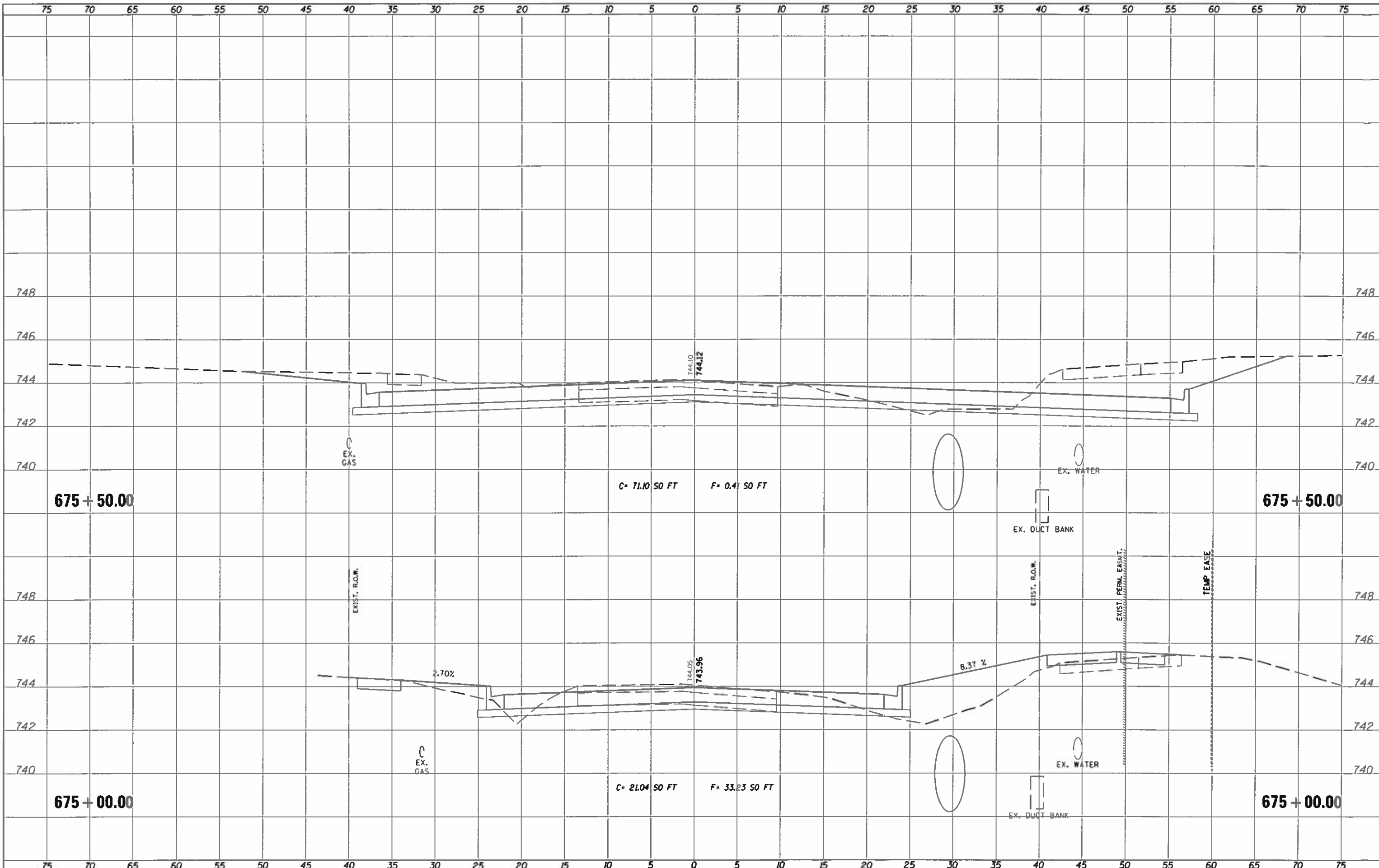
FILE NAME = J:\2017\0170433.00 - Savoy-Champaign Prospect	USER NAME = jhofoot	DESIGNED - DSC	REVISED -	STATE OF ILLINOIS DEPARTMENT OF TRANSPORTATION	PROSPECT AVENUE CROSS SECTIONS		F.A.U. RTE. 7163	SECTION 09-00015-00-PV	COUNTY CHAMPAIGN	TOTAL SHEETS 181	SHEET NO. 136	
PLDT SCALE = 0:2.00 1" = 20'	CHECKED - GAC	REVISED -	REVISED -		SCALE: 1"=5'	SHEET NO. 17 OF 57 SHEETS	STA. 673+50.00 TO STA. 673+73.25	CONTRACT NO. 91569				
PLDT DATE = 10/30/2018	DATE = 10/30/2018	REVISED -	REVISED -		ILLINOIS FED. AID PROJECT							



NO. 11 11/11/11
 AREAS CHECKED
 NO.

NO. 11 11/11/11
 AREAS CHECKED
 NO.

FILE NAME: J:\2017\0170433.00 - Savoy-Champaign Prospect	USER NAME: j_hofast	DESIGNED: DSC	REVISED: -	STATE OF ILLINOIS DEPARTMENT OF TRANSPORTATION	PROSPECT AVENUE CROSS SECTIONS			F.A.U. RTE. 7163	SECTION 09-00015-00-PV	COUNTY CHAMPAIGN	TOTAL SHEETS 181	SHEET NO. 137
	venue\04.Drawings\04.CADD_Sheets\0170433-25	DRAWN: JJK	REVISED: -		SCALE: 1"=5'	SHEET NO. 18 OF 57 SHEETS	STA. 674+00.00 TO STA. 674+50.00	CONTRACT NO. 91569		ILLINOIS FED. AID PROJECT		
	PLOT SCALE: 8:2.00 1" = 16'	CHECKED: GAC	REVISED: -									
	PLOT DATE: 10/30/2018	DATE: 10/30/2018	REVISED: -									



NO. 1. BOOK 1. SHEET 1. AREAS CHECKED

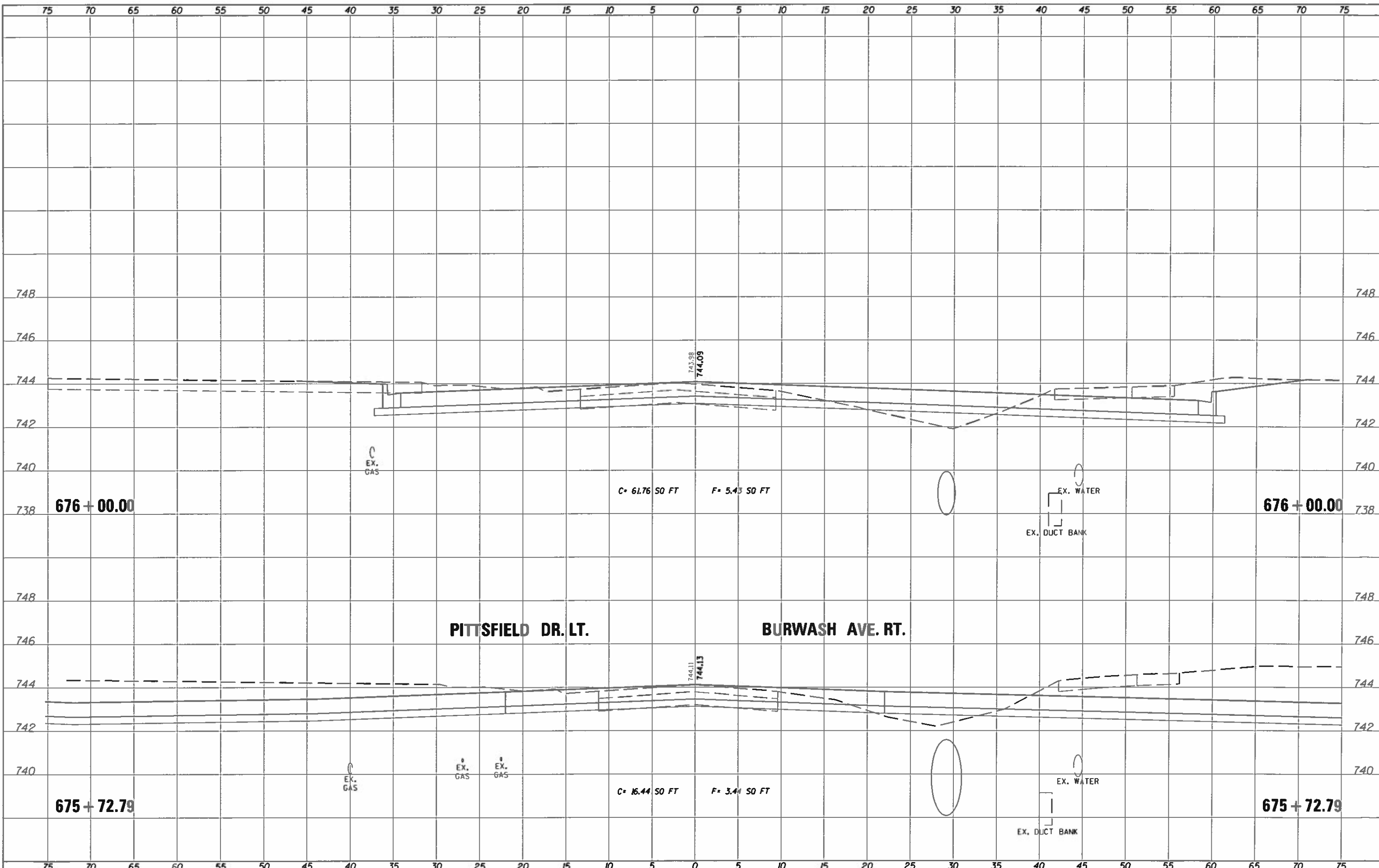
NO. 1. BOOK 1. SHEET 1. AREAS CHECKED

FILE NAME = J:\2017\0170433.00 - Seely-Champaign Prospect	USER NAME = jhofoot	DESIGNED - DSC	REVISED -
VENUE\04_Drawings\04\CADD_Sheets\0170433-25	DRAWN - JDJ	CHECKED - GAC	REVISED -
PLOT SCALE = 0.200" = 1' / in.	DATE = 10/30/2018	REVISED -	REVISED -

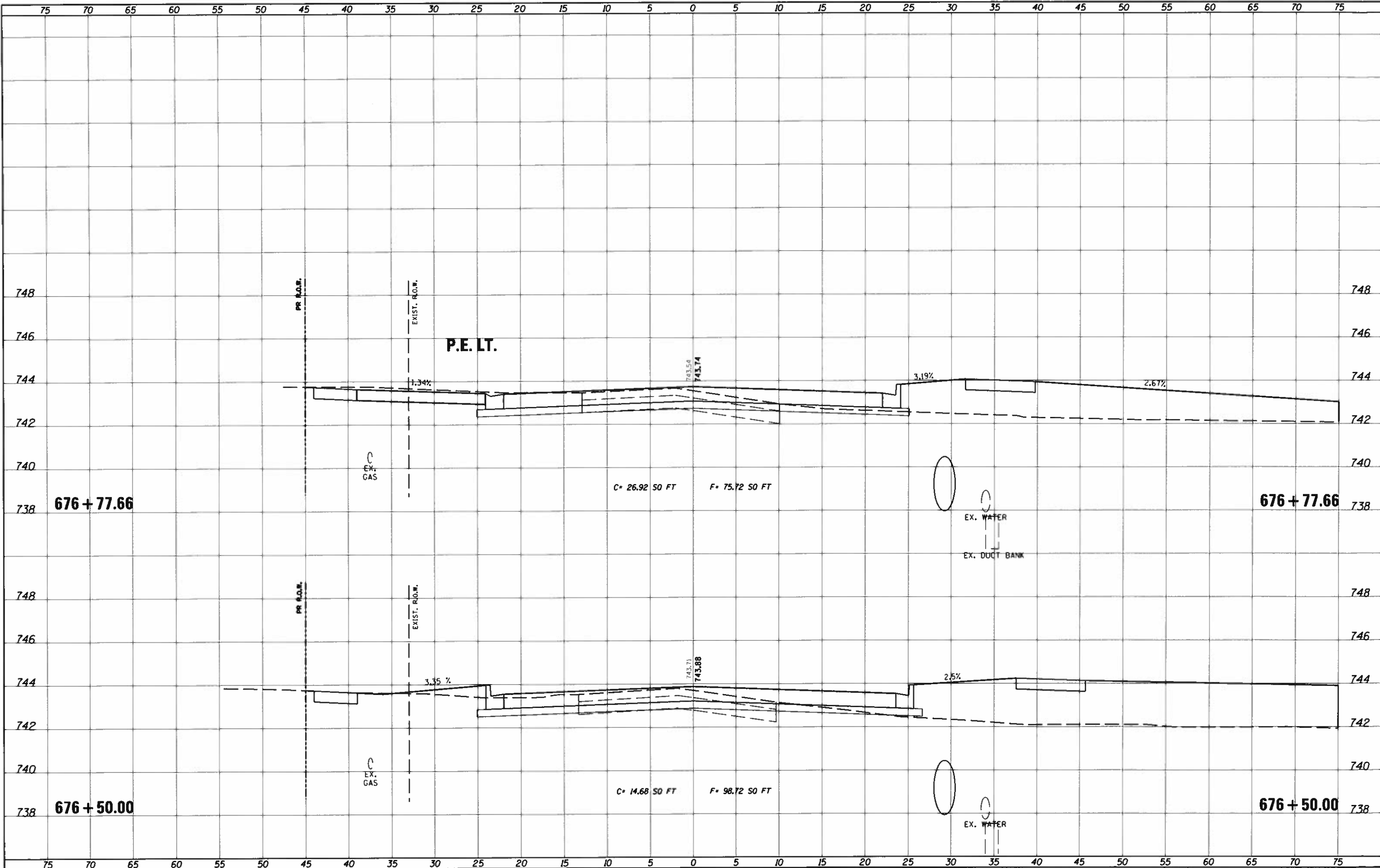
**STATE OF ILLINOIS
DEPARTMENT OF TRANSPORTATION**

PROSPECT AVENUE CROSS SECTIONS
 SCALE: 1"=5' SHEET NO. 19 OF 57 SHEETS STA. 675+00.00 TO STA. 675+50.00

F.A.I. RTE.	SECTION	COUNTY	TOTAL SHEETS	SHEET NO.
7163	09-00015-00-PV	CHAMPAIGN	181	138
CONTRACT NO. 91569				
ILLINOIS FED. AID PROJECT				

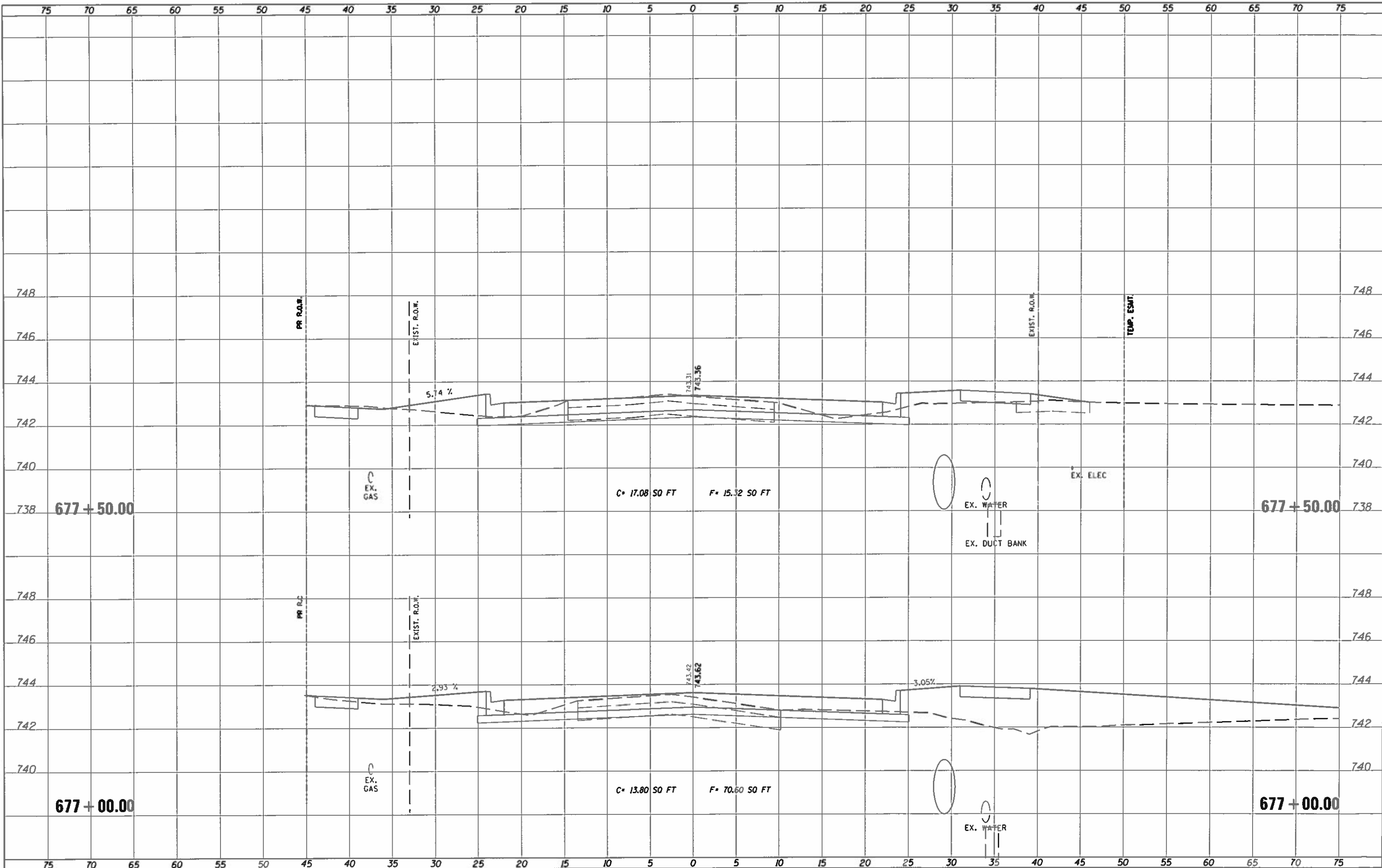


FILE NAME = J:\2017\01\70433.00 - Savoy-Champaign Prospect	USER NAME = jfofoot	DESIGNED - DSC	REVISED -	STATE OF ILLINOIS DEPARTMENT OF TRANSPORTATION	PROSPECT AVENUE CROSS SECTIONS				F.A.U. RTE. 7163	SECTION 09-00015-00-PV	COUNTY CHAMPAIGN	TOTAL SHEETS 181	SHEET NO. 139
		DRAWN - JOK	REVISED -		SCALE: 1"=5'				SHEET NO. 20 OF 57 SHEETS	STA. 675+72.79	TO STA. 676+00.00	CONTRACT NO. 91569	
		CHECKED - GAC	REVISED -		ILLINOIS FED. AID PROJECT								
		DATE - 10/30/2018	REVISED -										



NO. 1 BOOK - PLUMB LINE AREAS CHECKED
 NO. 2 BOOK - FINISH AREAS CHECKED

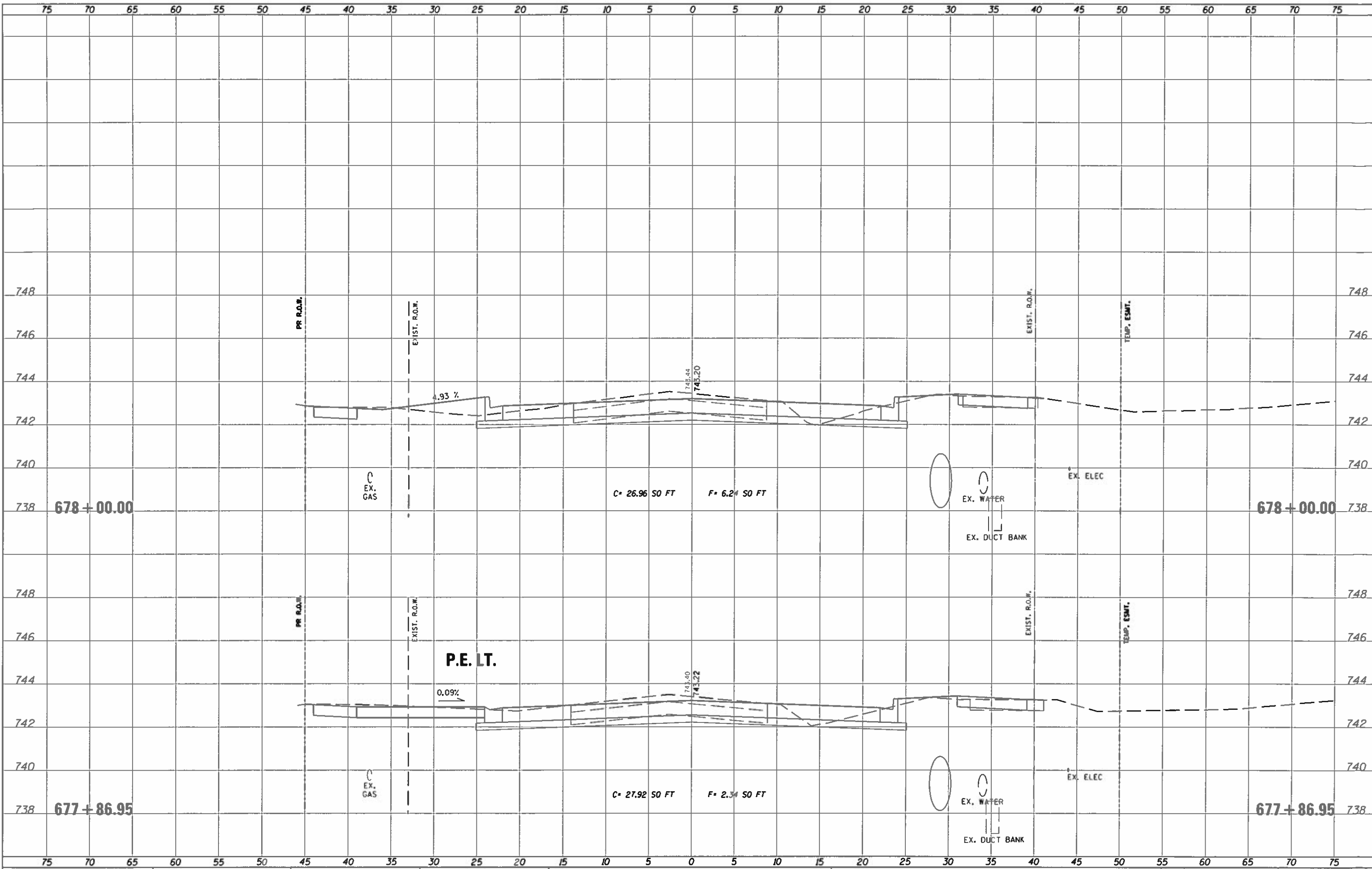
FILE NAME = J:\2017\0170433.00 - Savoy-Champaign Prospect	USER NAME = jfofoot	DESIGNED - DSC	REVISED -	STATE OF ILLINOIS DEPARTMENT OF TRANSPORTATION	PROSPECT AVENUE CROSS SECTIONS	F.A.U. RTE. 7163	SECTION 09-00015-00-PV	COUNTY CHAMPAIGN	TOTAL SHEETS 181	SHEET NO. 140		
PLOT SCALE = 0:2.00' = 1" / in.	CHECKED - GAC	REVISED -	SCALE: 1"=5'			SHEET NO. 21 OF 57 SHEETS	STA. 676+50.00 TO STA. 676+77.66	ILLINOIS FED. AID PROJECT				
PLOT DATE = 10/30/2018	DATE = 10/30/2018	REVISED -										



NO. 10 11 12 13 14 15 16 17 18 19 20 21 22 23 24 25 26 27 28 29 30 31 32 33 34 35 36 37 38 39 40 41 42 43 44 45 46 47 48 49 50 51 52 53 54 55 56 57 58 59 60 61 62 63 64 65 66 67 68 69 70 71 72 73 74 75 76 77 78 79 80 81 82 83 84 85 86 87 88 89 90 91 92 93 94 95 96 97 98 99 100
 NO. 10 11 12 13 14 15 16 17 18 19 20 21 22 23 24 25 26 27 28 29 30 31 32 33 34 35 36 37 38 39 40 41 42 43 44 45 46 47 48 49 50 51 52 53 54 55 56 57 58 59 60 61 62 63 64 65 66 67 68 69 70 71 72 73 74 75 76 77 78 79 80 81 82 83 84 85 86 87 88 89 90 91 92 93 94 95 96 97 98 99 100

NO. 10 11 12 13 14 15 16 17 18 19 20 21 22 23 24 25 26 27 28 29 30 31 32 33 34 35 36 37 38 39 40 41 42 43 44 45 46 47 48 49 50 51 52 53 54 55 56 57 58 59 60 61 62 63 64 65 66 67 68 69 70 71 72 73 74 75 76 77 78 79 80 81 82 83 84 85 86 87 88 89 90 91 92 93 94 95 96 97 98 99 100
 NO. 10 11 12 13 14 15 16 17 18 19 20 21 22 23 24 25 26 27 28 29 30 31 32 33 34 35 36 37 38 39 40 41 42 43 44 45 46 47 48 49 50 51 52 53 54 55 56 57 58 59 60 61 62 63 64 65 66 67 68 69 70 71 72 73 74 75 76 77 78 79 80 81 82 83 84 85 86 87 88 89 90 91 92 93 94 95 96 97 98 99 100

FILE NAME : J:\2017-0170433.00 - Savoy-Champaign Prospect	USER NAME : jkfoot	DESIGNED : DSC	REVISED : -	STATE OF ILLINOIS DEPARTMENT OF TRANSPORTATION	PROSPECT AVENUE CROSS SECTIONS	F.A.U. RTE. : 7163	SECTION : 09-00015-00-PV	COUNTY : CHAMPAIGN	TOTAL SHEETS : 181	SHEET NO. : 141	
PLT SCALE : 01/2" = 1' / in.	CHECKED : GAC	REVISED : -	SCALE : 1" = 5'			SHEET NO. : 22 OF 57 SHEETS	STA. : 677+00.00 TO STA. : 677+50.00	CONTRACT NO. : 91569		ILLINOIS FED. AID PROJECT	
PLT DATE : 10/30/2018	DATE : 10/30/2018	REVISED : -									



FILE NAME: J:\2017\0170433.00 - Saoy-Champaign Prospect Avenue\04_Drawings\GDH\CADD_Sheets\0170433-25

USER NAME: j_afoot
 PLDT SCALE: 0:2.00" = 1' = 1/8"
 PLDT DATE: 10/30/2018

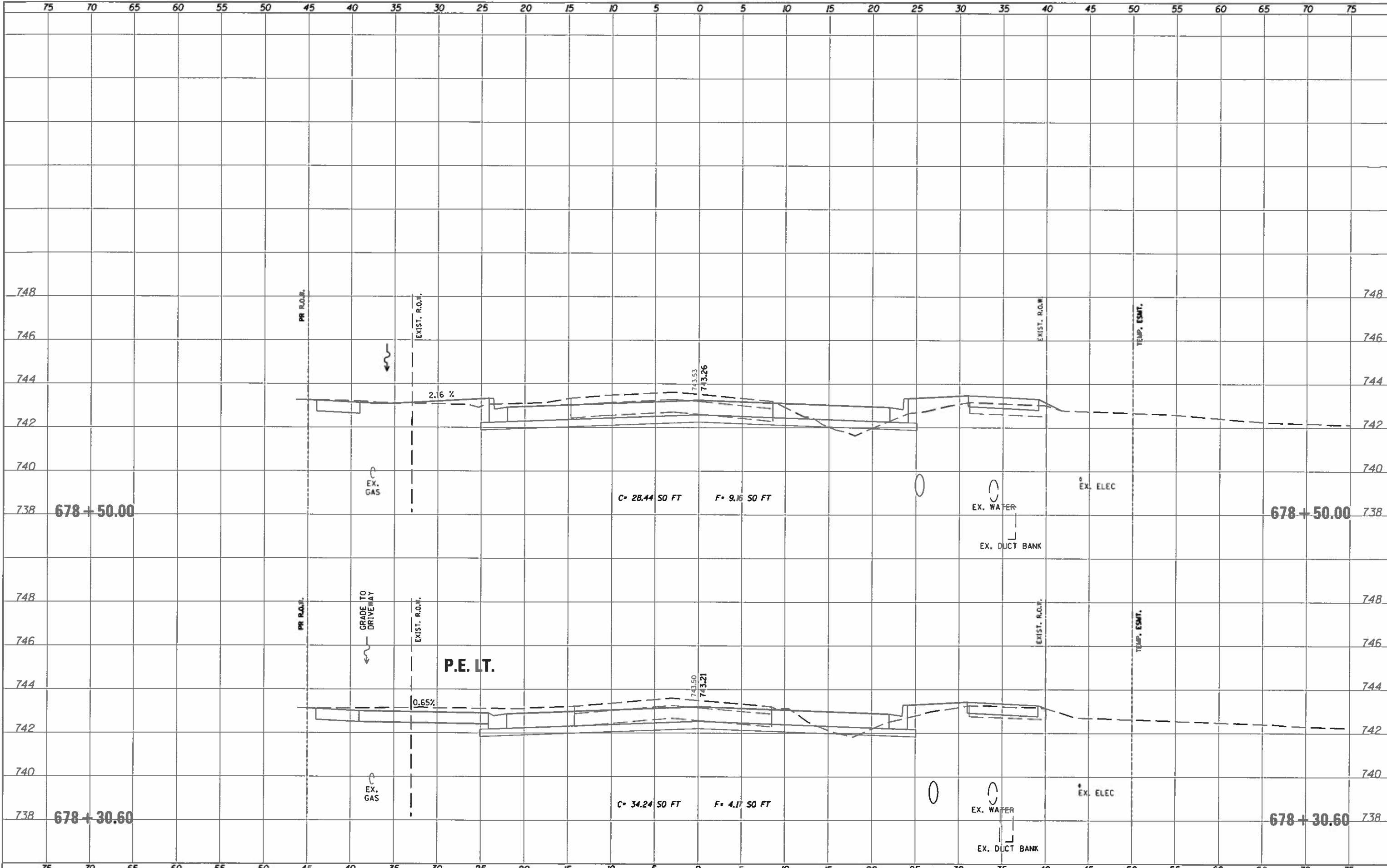
DESIGNED: DSC
 DRAWN: JDK
 CHECKED: GAC
 DATE: 10/30/2018

REVISED: -
 REVISED: -
 REVISED: -
 REVISED: -

**STATE OF ILLINOIS
 DEPARTMENT OF TRANSPORTATION**

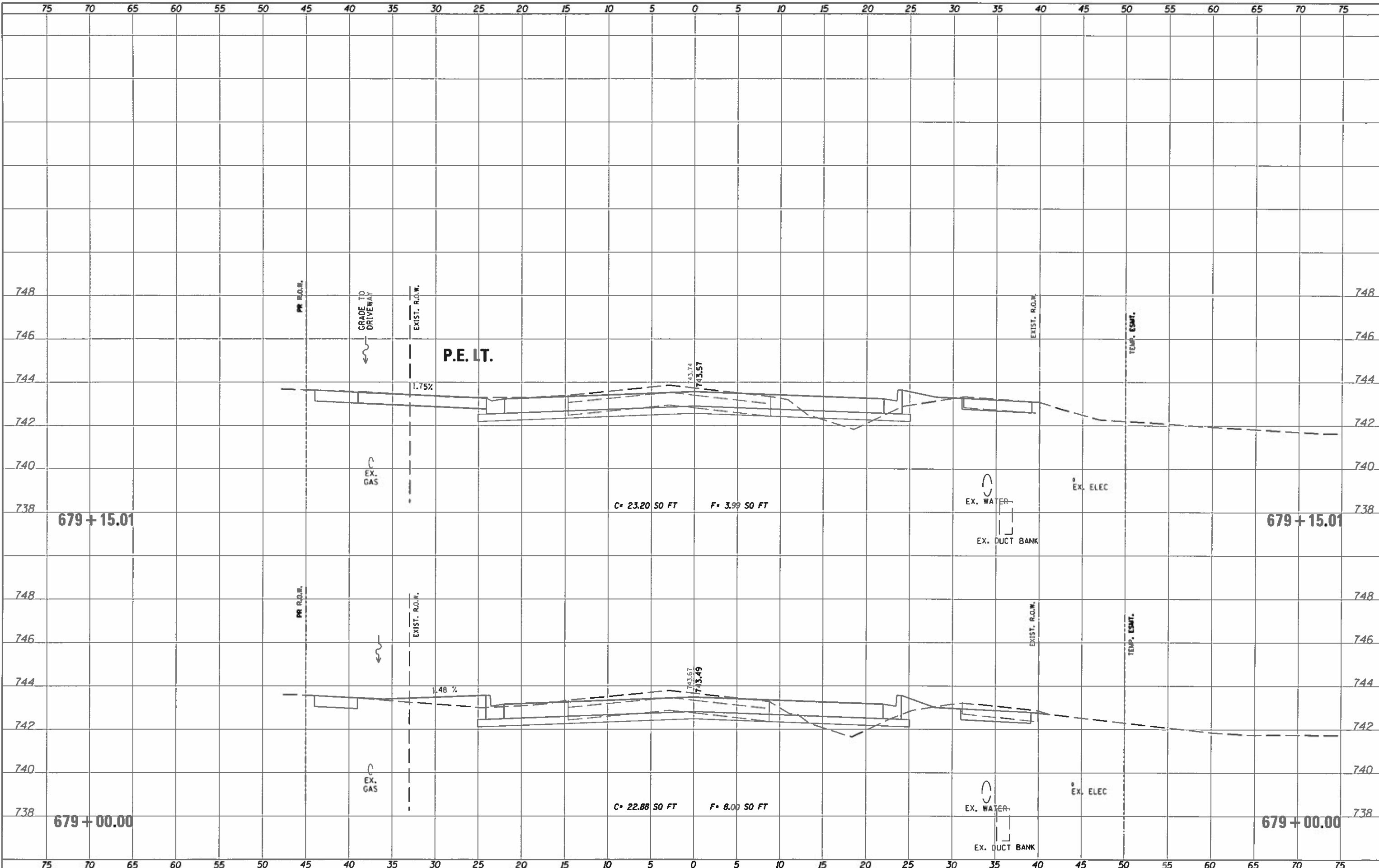
PROSPECT AVENUE CROSS SECTIONS
 SCALE: 1"=5' SHEET NO. 23 OF 57 SHEETS | STA. 677+86.95 TO STA. 678+00.00

F.A.U. RTE.	SECTION	COUNTY	TOTAL SHEETS	SHEET NO.
7163	09-00015-00-PV	CHAMPAIGN	181	142
CONTRACT NO. 91569			ILLINOIS FED. AID PROJECT	

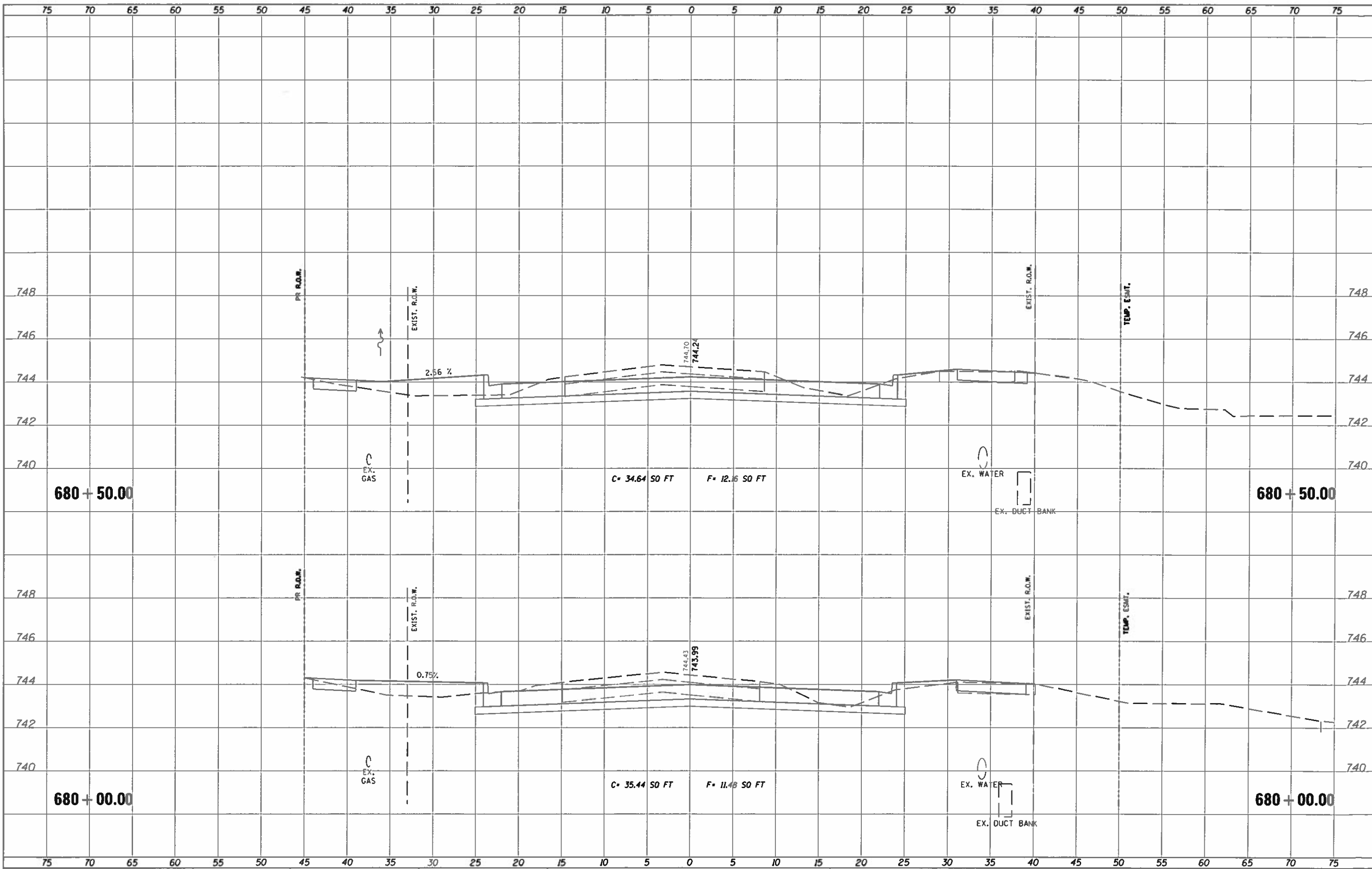


NOTE: SEE DRAWING FOR ALL AREAS CHECKED.

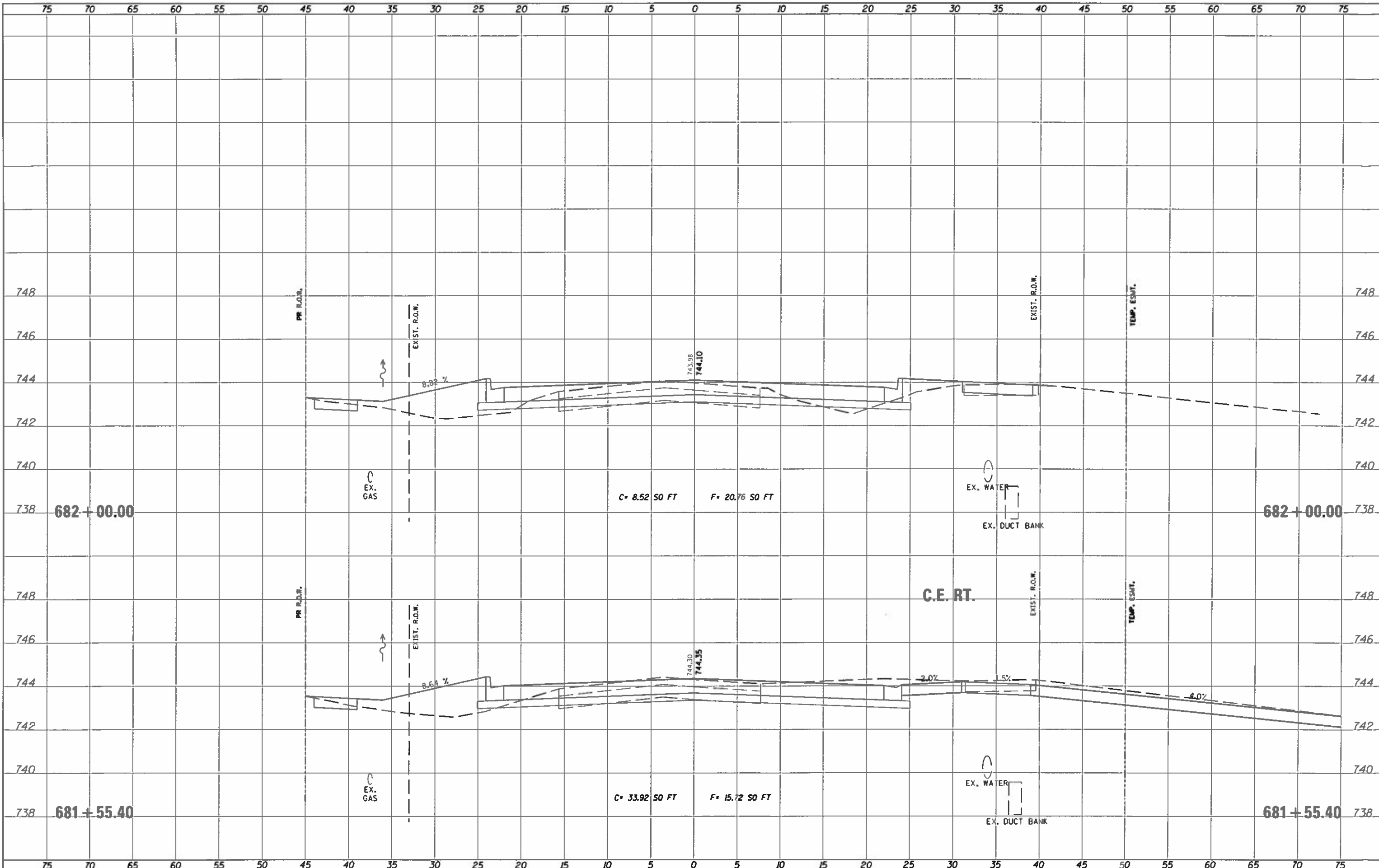
FILE NAME = J:\2017\0170433.00 - Savoy-Champaign Prospect	USER NAME = jhafoot	DESIGNED - OSC	REVISED -	STATE OF ILLINOIS DEPARTMENT OF TRANSPORTATION	PROSPECT AVENUE CROSS SECTIONS SCALE: 1"=5' SHEET NO. 24 OF 57 SHEETS STA. 678+30.60 TO STA. 678+50.00	F.A.U. RTE. 7163	SECTION 09-00015-00-PV	COUNTY CHAMPAIGN	TOTAL SHEETS 181	SHEET NO. 143	
	Drawn\04_Drawings\04\CADD_Sheets\0170433-2	DRAWN - JDK	REVISED -			CONTRACT NO. 91569		ILLINOIS FED. AID PROJECT			
	PLOT SCALE = 8x2.00 "/>										
	PLOT DATE = 10/30/2018	CHECKED - GAC	REVISED -								
		DATE - 10/30/2018	REVISED -								



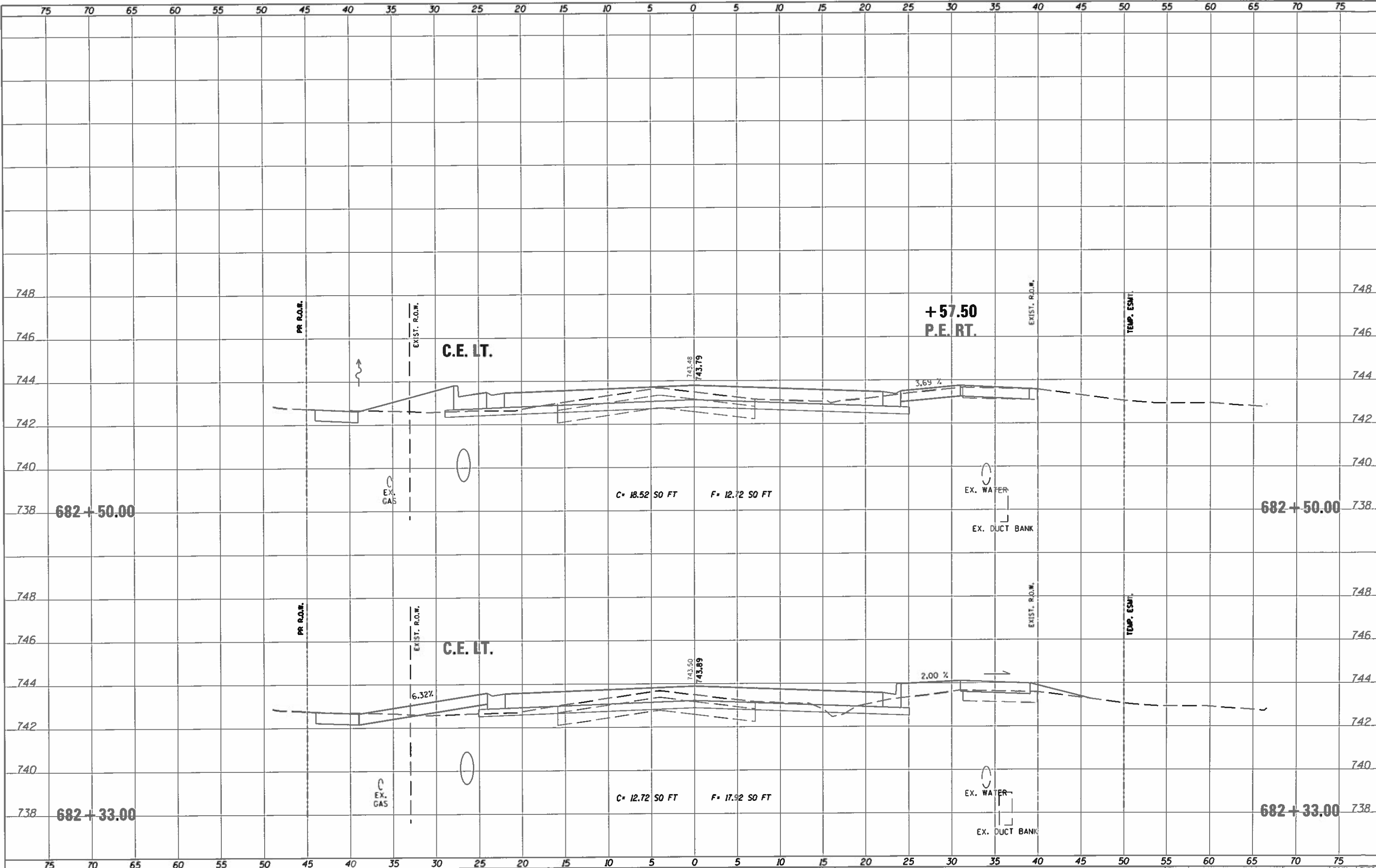
FILE NAME : J:\2017\0170433.00 - Savoy-Champaign Prospect	USER NAME : jfofaas	DESIGNED : DSC	REVISED : -	STATE OF ILLINOIS DEPARTMENT OF TRANSPORTATION	PROSPECT AVENUE CROSS SECTIONS	F.A.U. RTE. : 7163	SECTION : 09-00015-00-PV	COUNTY : CHAMPAIGN	TOTAL SHEETS : 181	SHEET NO. : 144	
	VENUE\04 Drawings\DH\CADD\Sheets\0170433-25	DRAWN : JDX	REVISED : -			SCALE : 1"=5'	SHEET NO. 25 OF 57 SHEETS	STA. 679+00.00 TO STA. 679+15.01	CONTRACT NO. 91569		ILLINOIS FED. AID PROJECT
		CHECKED : GAC	REVISED : -								
		DATE : 10/30/2018	REVISED : -								



FILE NAME : J:\2017\0170433.00 - Saoy/Champaign Prospect	USER NAME : j_kofoot	DESIGNED - DSC	REVISED -	STATE OF ILLINOIS DEPARTMENT OF TRANSPORTATION	PROSPECT AVENUE CROSS SECTIONS			F.A.U. RTE. 7163	SECTION 09-00015-00-PV	COUNTY CHAMPAIGN	TOTAL SHEETS 181	SHEET NO. 146
PLT SCALE = 0:2.00' = 1" = 1/2"	PLT DATE = 10/30/2018	DRAWN - JDK	REVISED -		SCALE: 1"=5'	SHEET NO. 27 OF 57 SHEETS	STA. 680+00.00 TO STA. 680+50.00	CONTRACT NO. 91569				
		CHECKED - GAC	REVISED -		ILLINOIS FED. AID PROJECT							
		DATE = 10/30/2018	REVISED -									



FILE NAME = J:\2017\0170433.00 - Savoy-Champaign Prospect	USER NAME = jhofoas	DESIGNED - DSC	REVISED -	STATE OF ILLINOIS DEPARTMENT OF TRANSPORTATION	PROSPECT AVENUE CROSS SECTIONS				F.A.U. RTE. 7163	SECTION 09-00015-00-PV	COUNTY CHAMPAIGN	TOTAL SHEETS 181	SHEET NO. 148
	Revenue\04.Drawings\04.H\CADD\Sheets\0170433-28	DRAWN - JDK	REVISED -		SCALE: 1"=5'	SHEET NO. 29 OF 57 SHEETS	STA. 681+62.99	TO STA. 682+00.00	CONTRACT NO. 91569				
	PLOT SCALE = 0:2.00 in.	CHECKED - GAC	REVISED -		ILLINOIS FED. AID PROJECT								
	PLOT DATE = 10/30/2018	DATE - 10/30/2018	REVISED -										



NOTE BOOK TEMPLATE AREAS CHECKED

NOTE BOOK TEMPLATE AREAS CHECKED

FILE NAME: J:\2017\0170433.BD - Savoy-Champaign Prospect
 USER NAME: jhofoot
 PLOT SCALE: 1/2" = 1' / in.
 PLOT DATE: 10/30/2018

DESIGNED - DSC	REVISED -
DRAWN - JDK	REVISED -
CHECKED - GAC	REVISED -
DATE - 10/30/2018	REVISED -

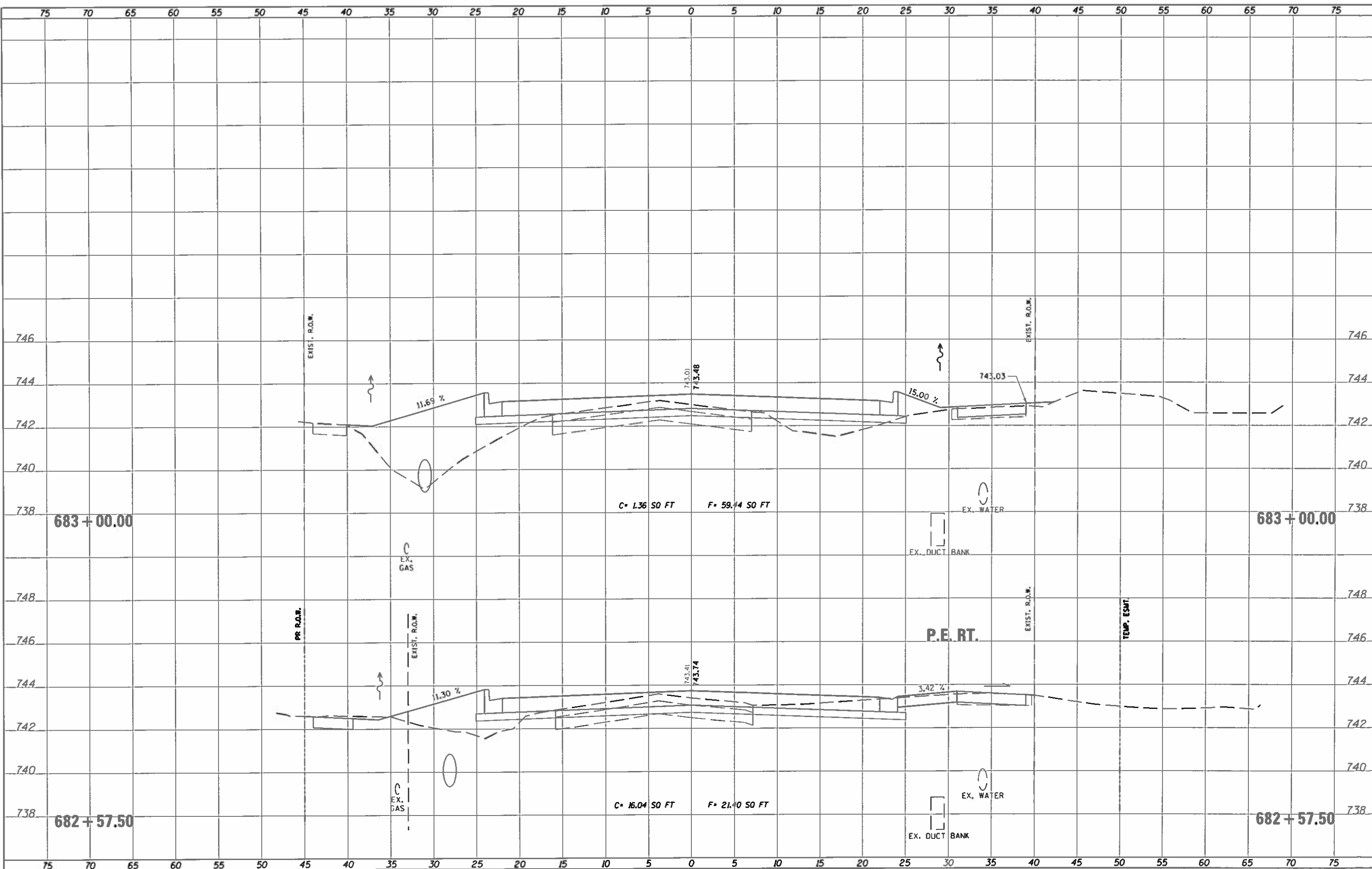
**STATE OF ILLINOIS
 DEPARTMENT OF TRANSPORTATION**

PROSPECT AVENUE CROSS SECTIONS

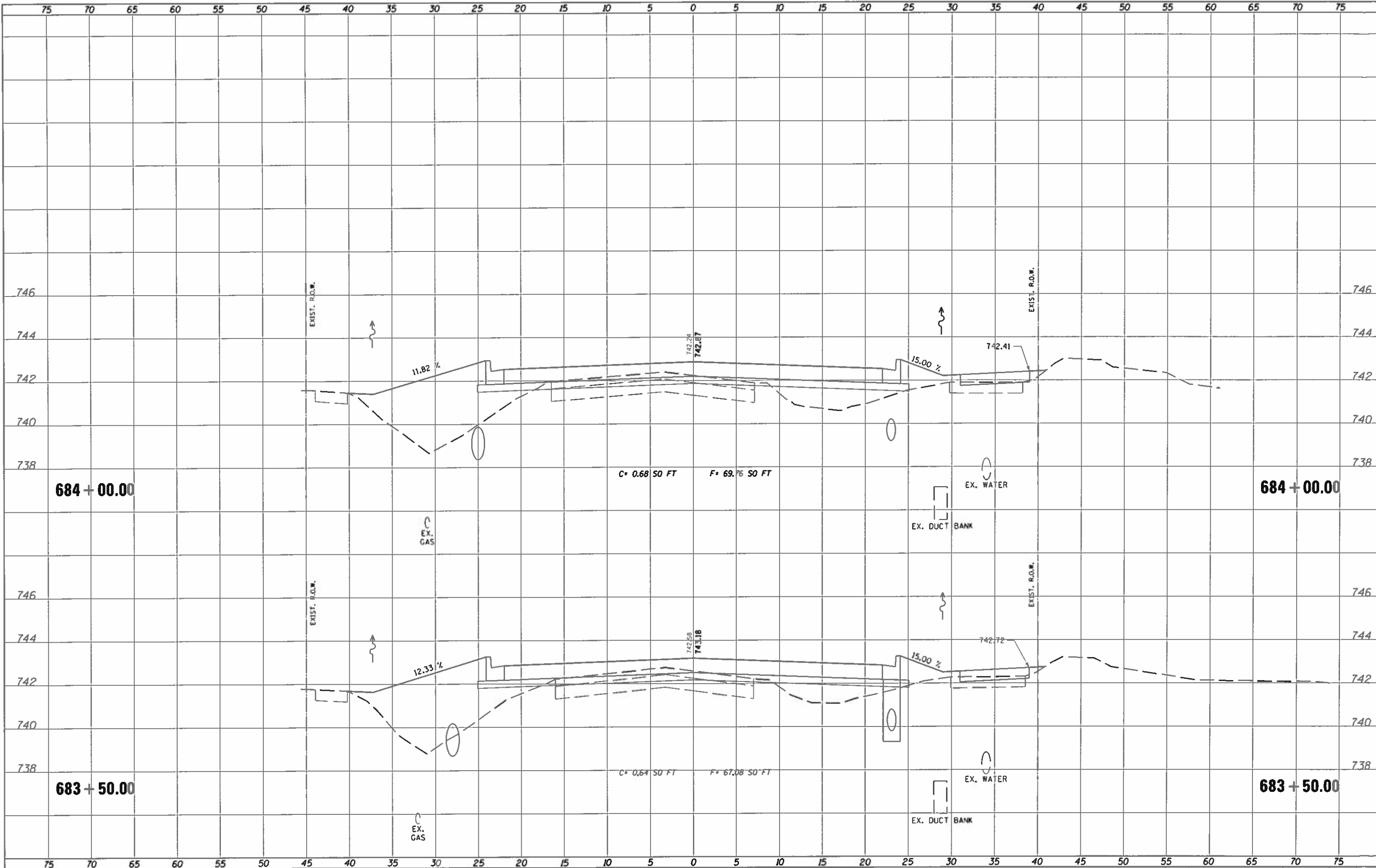
SCALE: 1"=5' SHEET NO. 30 OF 57 SHEETS STA. 682+48.38 TO STA. 682+50.00

F.A.U. RTE. 7163	SECTION 09-00015-00-PV	COUNTY CHAMPAIGN	TOTAL SHEETS 181	SHEET NO. 149
CONTRACT NO. 91569				
ILLINOIS FED. AID PROJECT				

NOTE: SEPARATE AREAS CHECKED
 NO. 10/30/2018



FILE NAME = J:\2017\0170433.00 - So. Champaign Prospect	USER NAME = jkfoot	DESIGNED = DSC	REVISED =	STATE OF ILLINOIS DEPARTMENT OF TRANSPORTATION	PROSPECT AVENUE CROSS SECTIONS			F.A.U. RTE. 7163	SECTION 09-00015-00-PV	COUNTY CHAMPAIGN	TOTAL SHEETS 181	SHEET NO. 150
PLDT SCALE = 0:2.00 1" = 20'	CHECKED = GAC	REVISED =	REVISED =		SCALE: 1"=5'	SHEET NO. 31 OF 57 SHEETS	STA. 682+57.50 TO STA. 683+00.00	CONTRACT NO. 91569				
PLDT DATE = 10/30/2018	DATE = 10/30/2018	REVISED =	REVISED =		ILLINOIS FED. AID PROJECT							



NOTE BOOK: COMPLETE AREAS CHECKED

NOTE BOOK: COMPLETE AREAS CHECKED

FILE NAME = J:\2017\0170433.00 - Sooy-Champaign Prospect
 USER NAME = jhofoot
 PLOT SCALE = 0:2.00' = 1" = 10'
 PLOT DATE = 10/30/2018

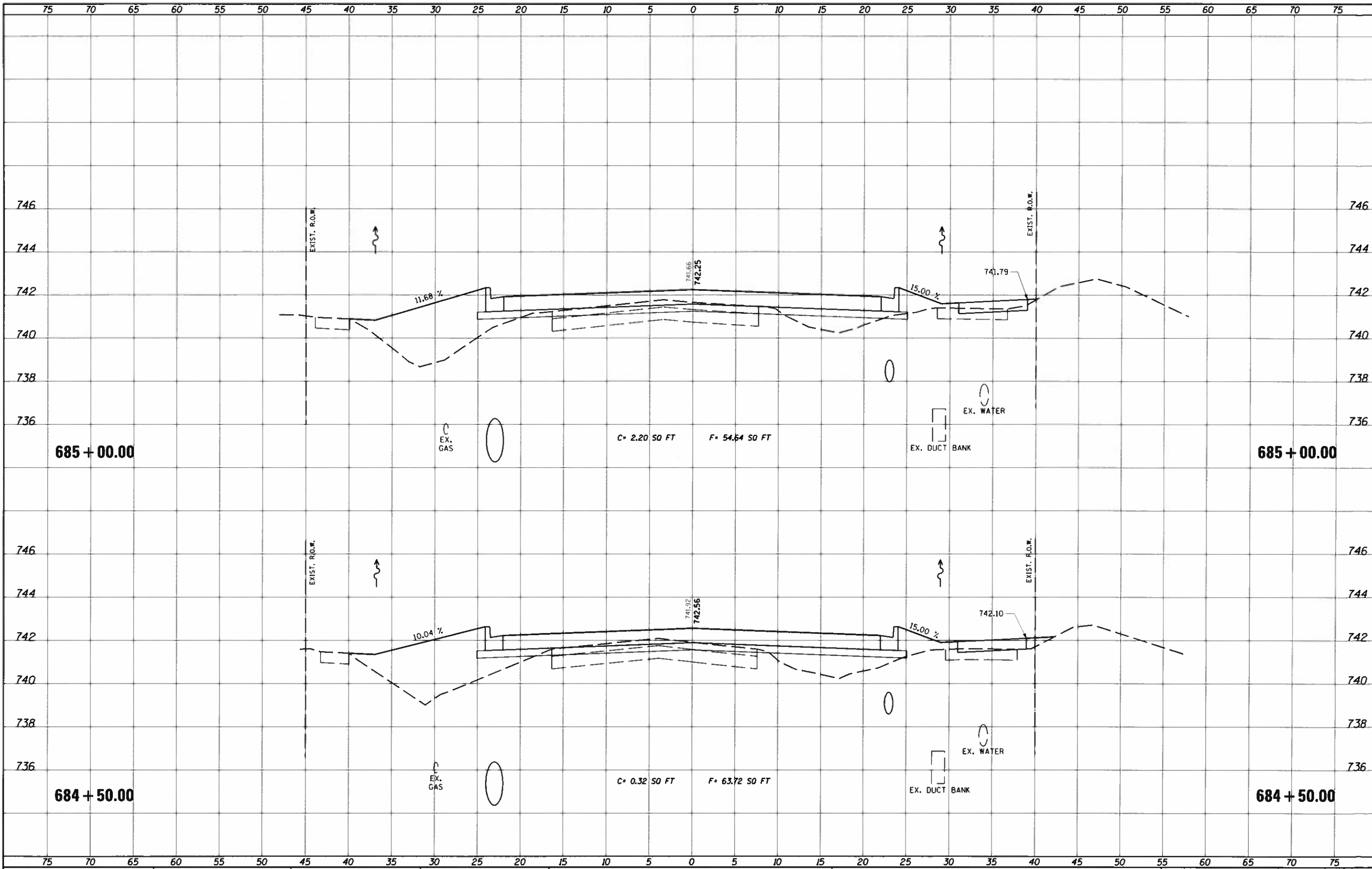
DESIGNED - DSC
 DRAWN - JDK
 CHECKED - GAC
 DATE - 10/30/2018

REVISED -
 REVISED -
 REVISED -
 REVISED -

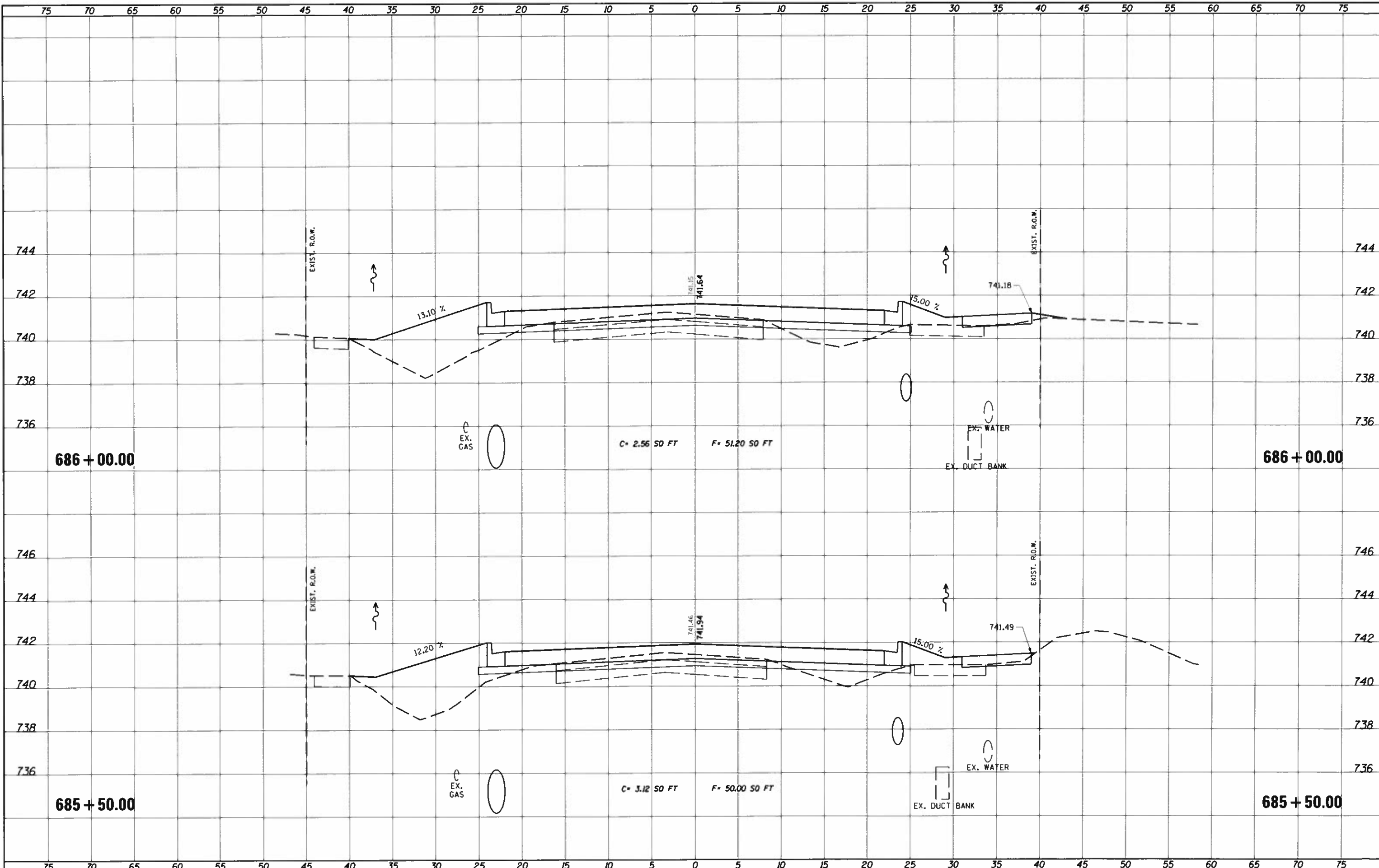
**STATE OF ILLINOIS
 DEPARTMENT OF TRANSPORTATION**

PROSPECT AVENUE CROSS SECTIONS
 SCALE: 1"=5'
 SHEET NO. 32 OF 57 SHEETS
 STA. 683+50.00 TO STA. 684+00.00

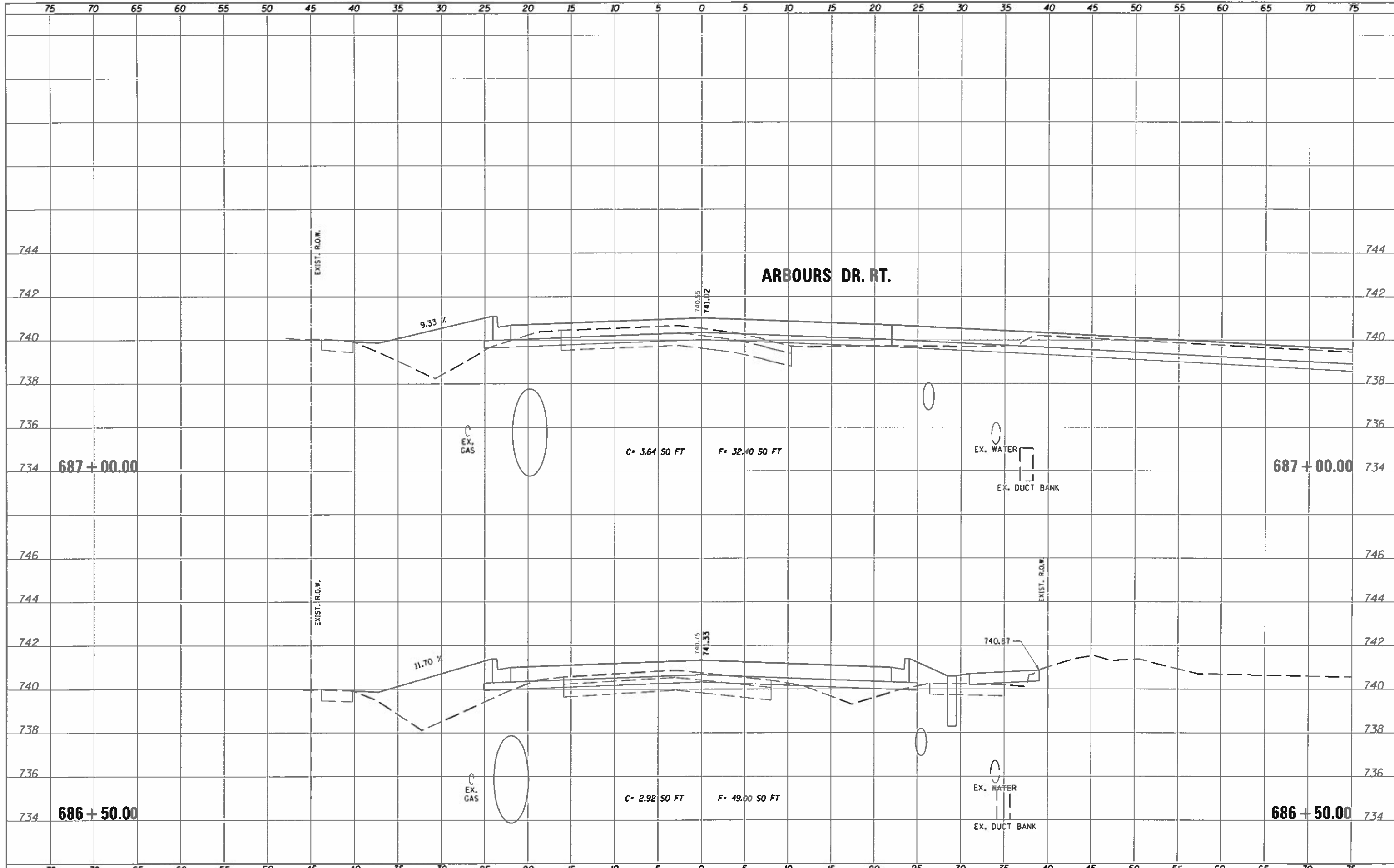
F.A.U. RTE. 7163	SECTION 09-00015-00-PV	COUNTY CHAMPAIGN	TOTAL SHEETS 181	SHEET NO. 151
CONTRACT NO. 91569			ILLINOIS FED. AID PROJECT	



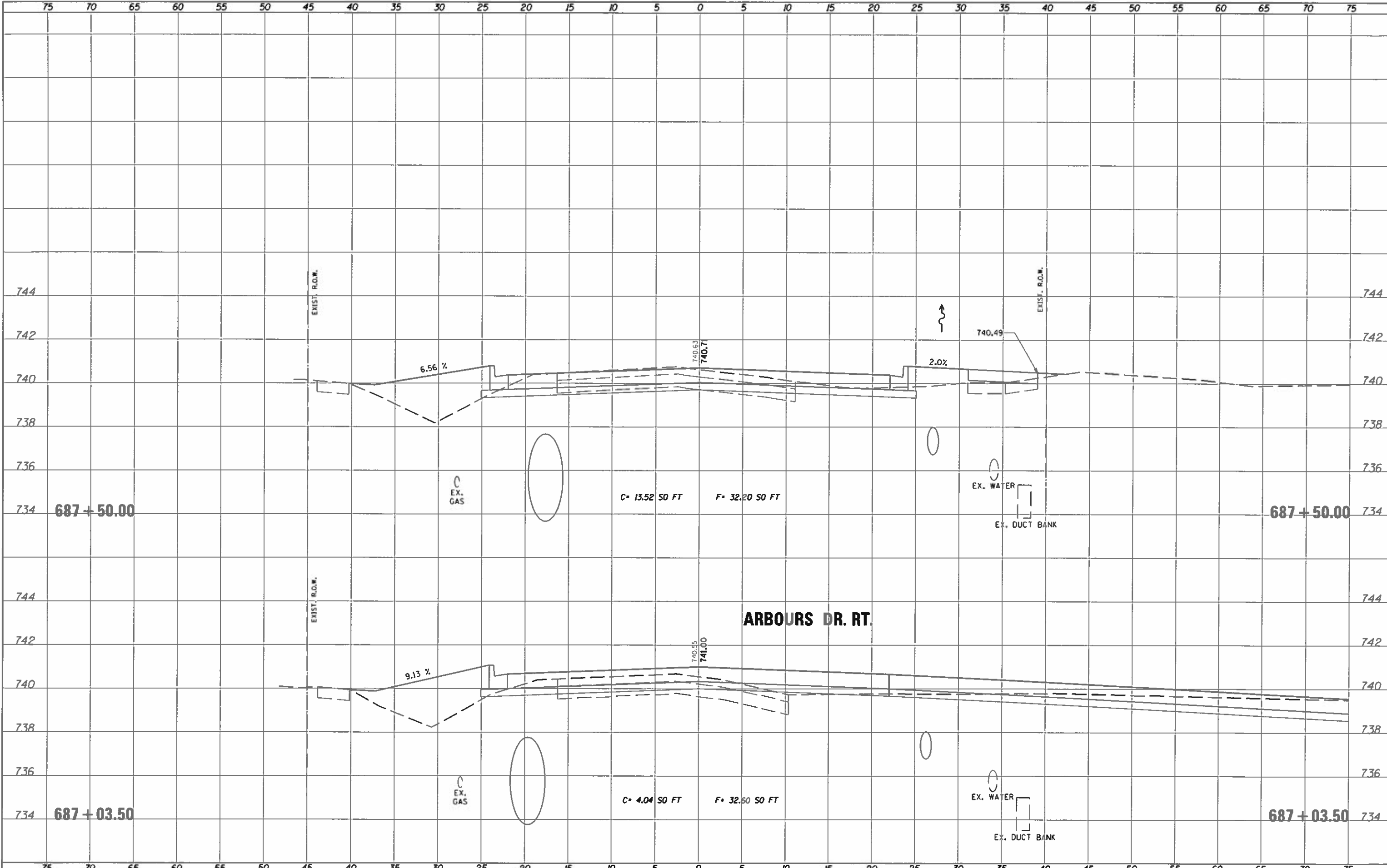
FILE NAME = J:\2017\0170433.00 - Savoy-Champaign Prospect	USER NAME = jkoFoot	DESIGNED - DSC	REVISED -	STATE OF ILLINOIS DEPARTMENT OF TRANSPORTATION	PROSPECT AVENUE CROSS SECTIONS			F.A.U. RTE. 7163	SECTION 09-00015-00-PV	COUNTY CHAMPAIGN	TOTAL SHEETS 181	SHEET NO. 152
	VENUE\04_Drawings\04\CADD_Sheets\0170433-2	DRAWN - JDK	REVISED -		SCALE: 1"=5'	SHEET NO. 33 OF 57 SHEETS	STA. 684+50.00 TO STA. 685+00.00	CONTRACT NO. 91569				
	PLOT SCALE = 0:2.00" / 1"	CHECKED - GAC	REVISED -		ILLINOIS FED. AID PROJECT							
	PLOT DATE = 10/30/2018	DATE - 10/30/2018	REVISED -									



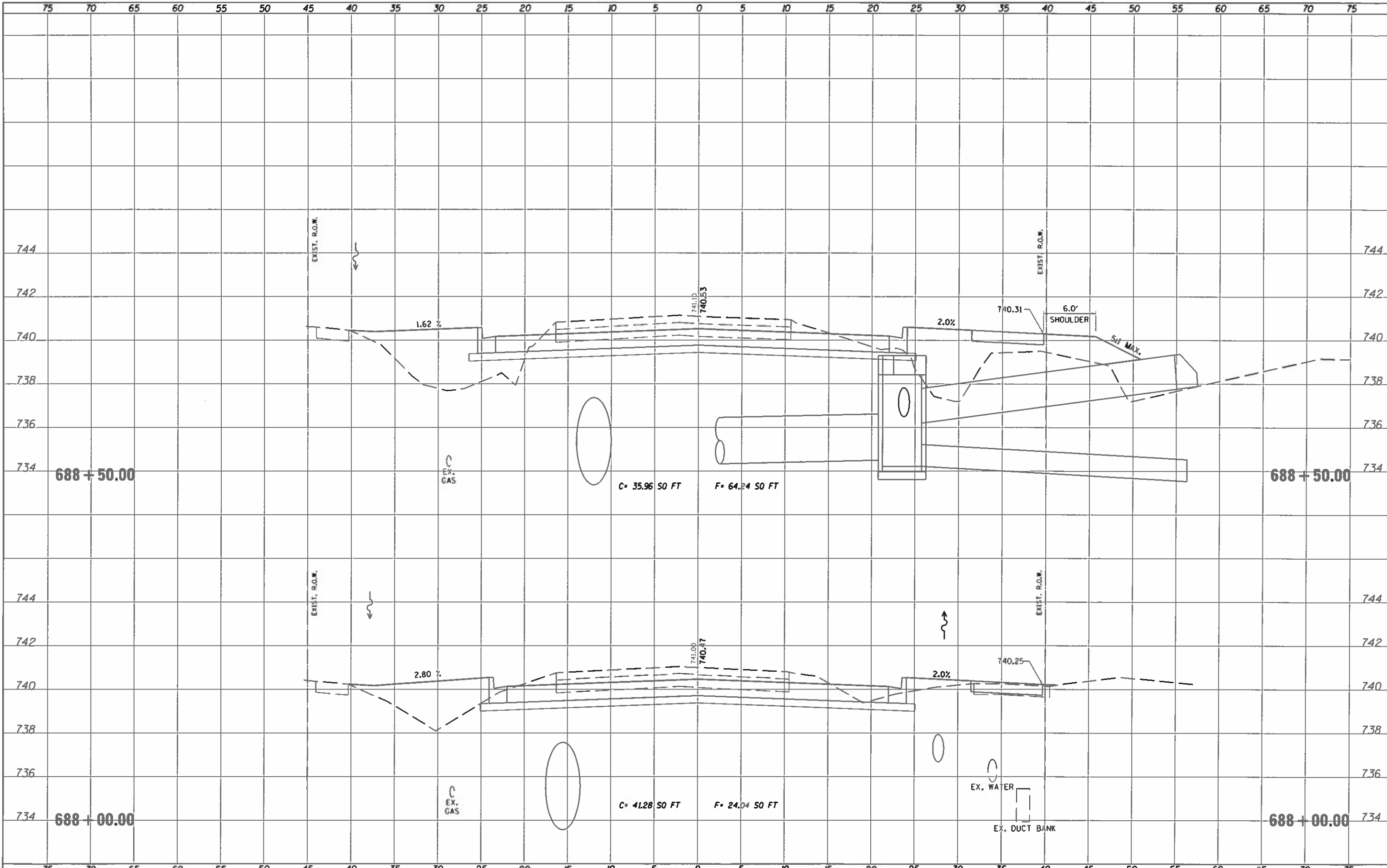
FILE NAME = J:\2017\0170433.00 - Savoy-Champaign Prospect	USER NAME = jkofoot	DESIGNED - DSC	REVISED -	STATE OF ILLINOIS DEPARTMENT OF TRANSPORTATION	PROSPECT AVENUE CROSS SECTIONS			F.A.U. RTE. 7163	SECTION 09-00015-00-PV	COUNTY CHAMPAIGN	TOTAL SHEETS 181	SHEET NO. 153
PLLOT SCALE = 012.00 1" = 10'	CHECKED - GAC	REVISED -	REVISED -		SCALE: 1"=5'	SHEET NO. 34 OF 57 SHEETS	STA. 685+50.00 TO STA. 686+00.00	CONTRACT NO. 91569				
PLLOT DATE = 10/30/2018	DATE = 10/30/2018	REVISED -	REVISED -		ILLINOIS FED. AID PROJECT							



FILE NAME =	USER NAME = jfofoot	DESIGNED - DSC	REVISED -	STATE OF ILLINOIS DEPARTMENT OF TRANSPORTATION	PROSPECT AVENUE CROSS SECTIONS			F.A.J. RTE.	SECTION	COUNTY	TOTAL SHEETS	SHEET NO.
J:\2017\0170433.00 - Savoy-Champaign Prospect	venue\04.Drawings\04\CA00.Sheets\0170433-2	DRAWN - JDK	REVISED -		7163	09-00015-00-PV	CHAMPAIGN	181	154			
	PLOT SCALE = 0:2.00' = 1" = 1'	CHECKED - GAC	REVISED -		SCALE: 1"=5' SHEET NO. 35 OF 57 SHEETS STA. 686+50.00 TO STA. 687+00.00				CONTRACT NO. 91569			
	PLOT DATE = 10/30/2018	DATE = 10/30/2018	REVISED -		ILLINOIS FED. AID PROJECT							

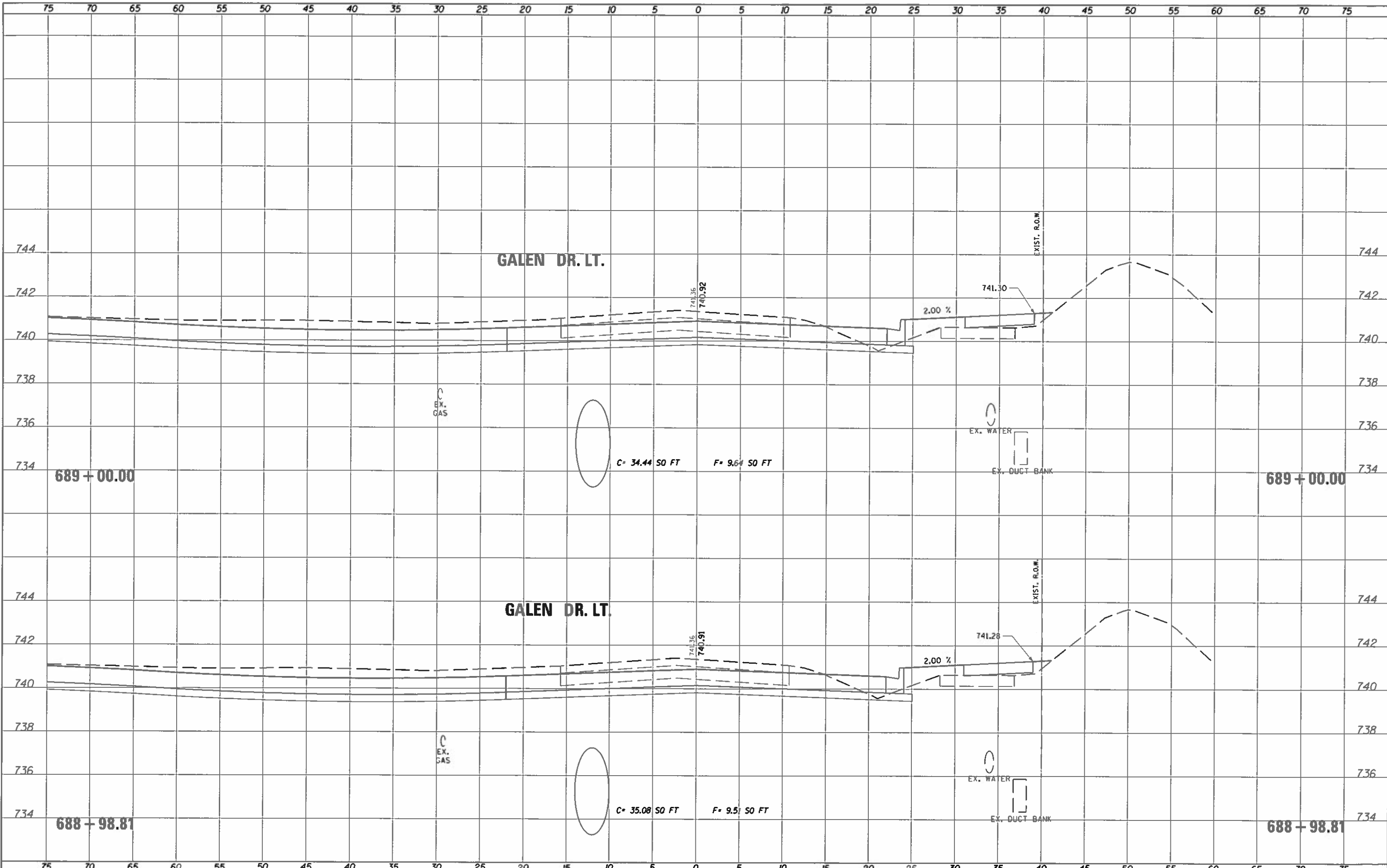


FILE NAME = J:\2017\0170433.00 - Savoy\Champaign Prospect	USER NAME = j_afoot	DESIGNED = DSC	REVISED =	STATE OF ILLINOIS DEPARTMENT OF TRANSPORTATION	PROSPECT AVENUE CROSS SECTIONS				F.A.U. RTE. = 7163	SECTION = 09-00015-00-PV	COUNTY = CHAMPAIGN	TOTAL SHEETS = 181	SHEET NO. = 155
	Drawings\09\CADD_Sheets\0170433-2	DRAWN = JJK	REVISED =		SCALE: 1"=5'	SHEET NO. 36 OF 57 SHEETS	STA. 687+03.50	TO STA. 687+50.00	CONTRACT NO. 91569				
		CHECKED = GAC	REVISED =		ILLINOIS FED. AID PROJECT								
		DATE = 10/30/2018	REVISED =										

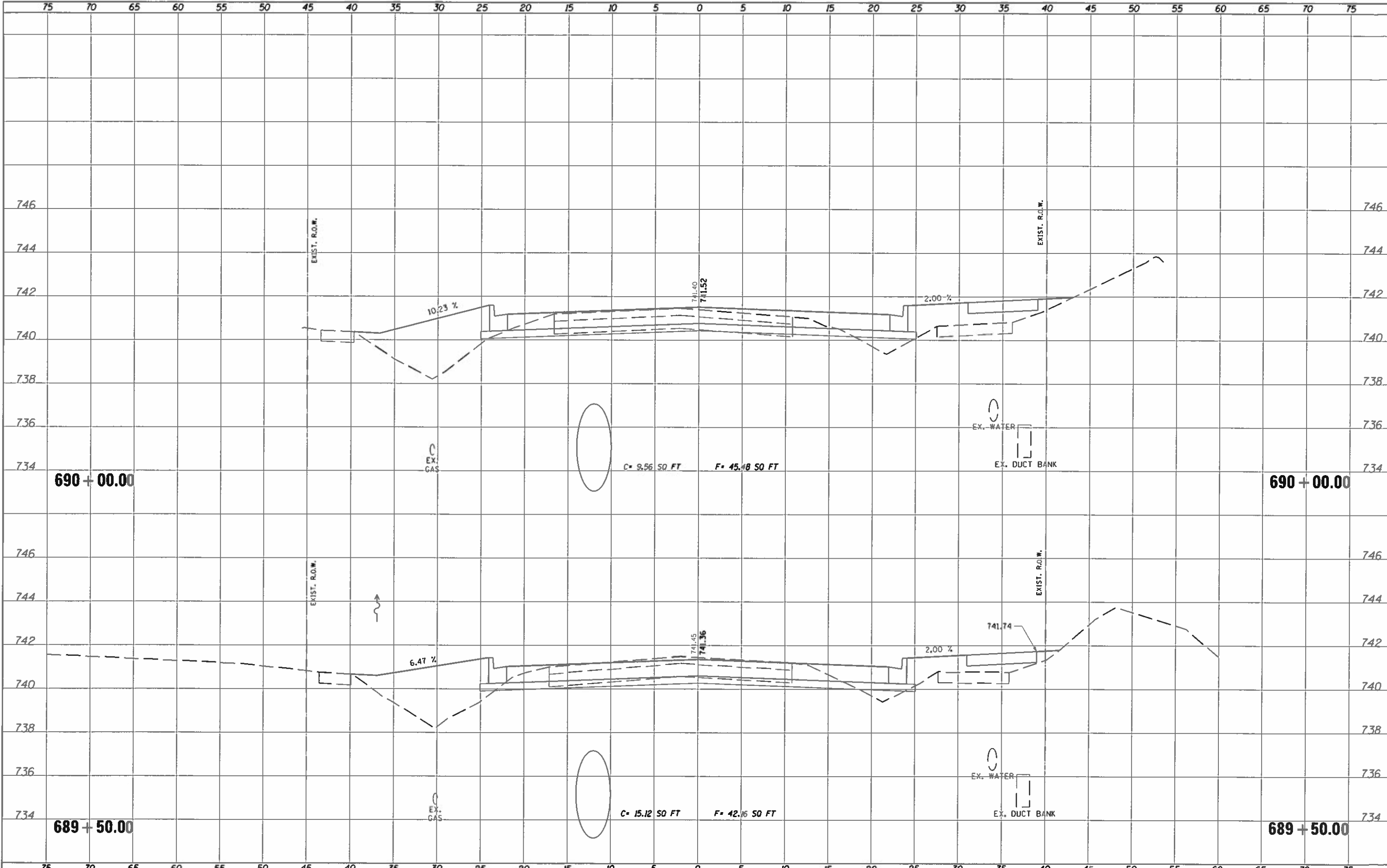


FILE NAME =	USER NAME = j_hofoot	DESIGNED = DSC	REVISED =	STATE OF ILLINOIS DEPARTMENT OF TRANSPORTATION	PROSPECT AVENUE CROSS SECTIONS	F.A.U. RTE.	SECTION	COUNTY	TOTAL SHEETS	SHEET NO.	
J:\2017\01\10433.00 - Se.voy-Champaign Prospect	Value\04.Drawings\06\CA\00.Sheets\0170433-2	DRAWN = JDX	REVISED =			7163	09-00015-00-PV	CHAMPAIGN	181	156	
	PLOT SCALE = 0:2.00 "/> <td>CHECKED = GAC</td> <td>REVISED =</td> <td colspan="6" style="text-align: center;">CONTRACT NO. 91569</td>	CHECKED = GAC	REVISED =			CONTRACT NO. 91569					
	PLOT DATE = 10/30/2018	DATE = 10/30/2018	REVISED =			ILLINOIS FED. AID PROJECT					

SCALE: 1"=5' SHEET NO. 37 OF 57 SHEETS STA. 688+00.00 TO STA. 688+50.00



FILE NAME =	USER NAME = jhoft	DESIGNED = DSC	REVISED =	STATE OF ILLINOIS DEPARTMENT OF TRANSPORTATION	PROSPECT AVENUE CROSS SECTIONS	F.A.M. RTE.	SECTION	COUNTY	TOTAL SHEETS	SHEET NO.	
3/12017/0170433.00 - Sooy (Champaign Prospect	venue\04 Drawings\001\CADD\Sheets\0170433-2	DRAWN = JDK	REVISED =			7163	09-00015-00-PV	CHAMPAIGN	181	157	
	PLOT SCALE = 0:2.00" = 1' = 1"	CHECKED = GAC	REVISED =			CONTRACT NO. 91569					
	PLOT DATE = 10/30/2018	DATE = 10/30/2018	REVISED =			ILLINOIS FED. AID PROJECT					
				SCALE: 1"=5'		SHEET NO. 38 OF 57 SHEETS		STA. 688+98.81 TO STA. 689+00.00			



FILE NAME : J:\2017\0170433.00 - Savoy-Champaign Prospect	USER NAME : j_hofst	DESIGNED - DSC	REVISED -
Drawings\04\CADD_Sheets\0170433-2	DRAWN - JDK	CHECKED - GAC	REVISED -
PLOT SCALE : 0:2.00" = 1' = 0.00"	CHECKED - GAC	DATE - 10/30/2018	REVISED -
PLOT DATE : 10/30/2018	DATE - 10/30/2018	REVISED -	REVISED -

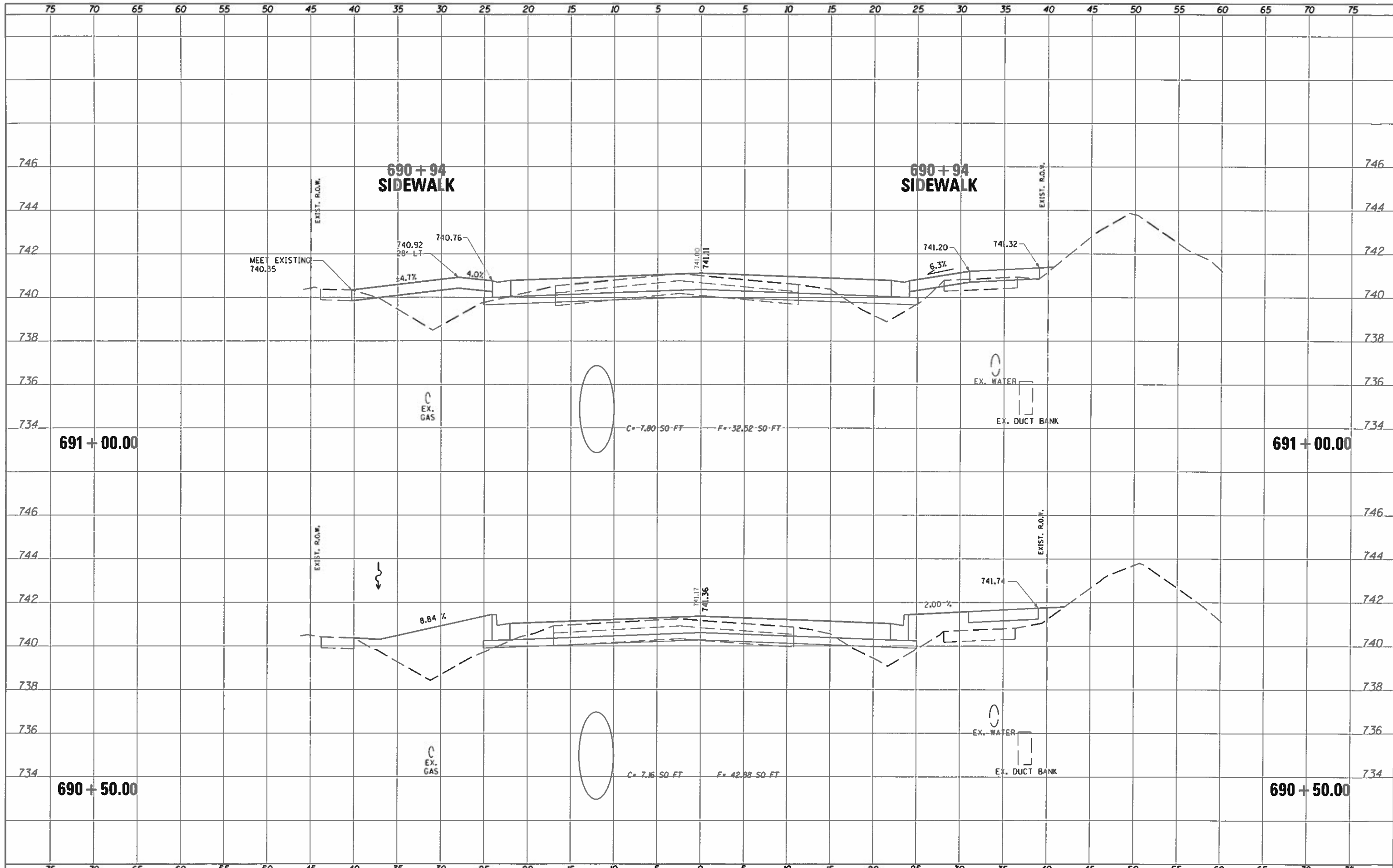
STATE OF ILLINOIS	DESIGNED - DSC	REVISED -
DEPARTMENT OF TRANSPORTATION	DRAWN - JDK	REVISED -
	CHECKED - GAC	REVISED -
	DATE - 10/30/2018	REVISED -

**STATE OF ILLINOIS
DEPARTMENT OF TRANSPORTATION**

PROSPECT AVENUE CROSS SECTIONS

SCALE: 1"=5' SHEET NO. 39 OF 57 SHEETS STA. 689+50.00 TO STA. 690+00.00

F.A.D. RTE.	SECTION	COUNTY	TOTAL SHEETS	SHEET NO.
7163	09-00015-00-PV	CHAMPAIGN	181	158
CONTRACT NO. 91569			ILLINOIS FED. AID PROJECT	



FILE NAME: J:\2017\0170433.00 - So. Champaign Prospect
 USER NAME: j_afoot
 PLT SCALE: 0:2.00" = 1' / in.
 PLT DATE: 10/30/2018

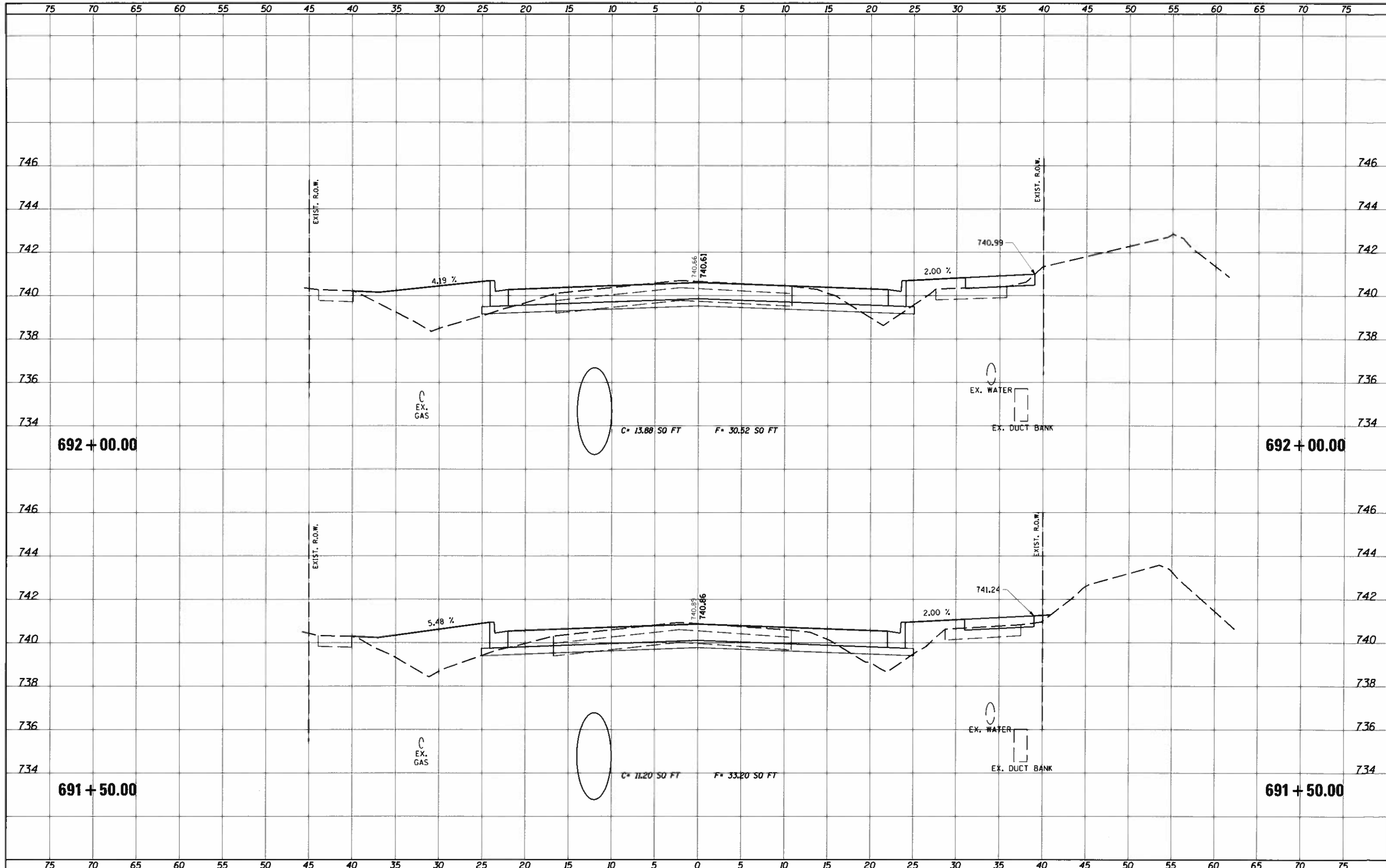
DESIGNED: DSC
 DRAWN: JDX
 CHECKED: GAC
 DATE: 10/30/2018

REVISED: -
 REVISED: -
 REVISED: -
 REVISED: -

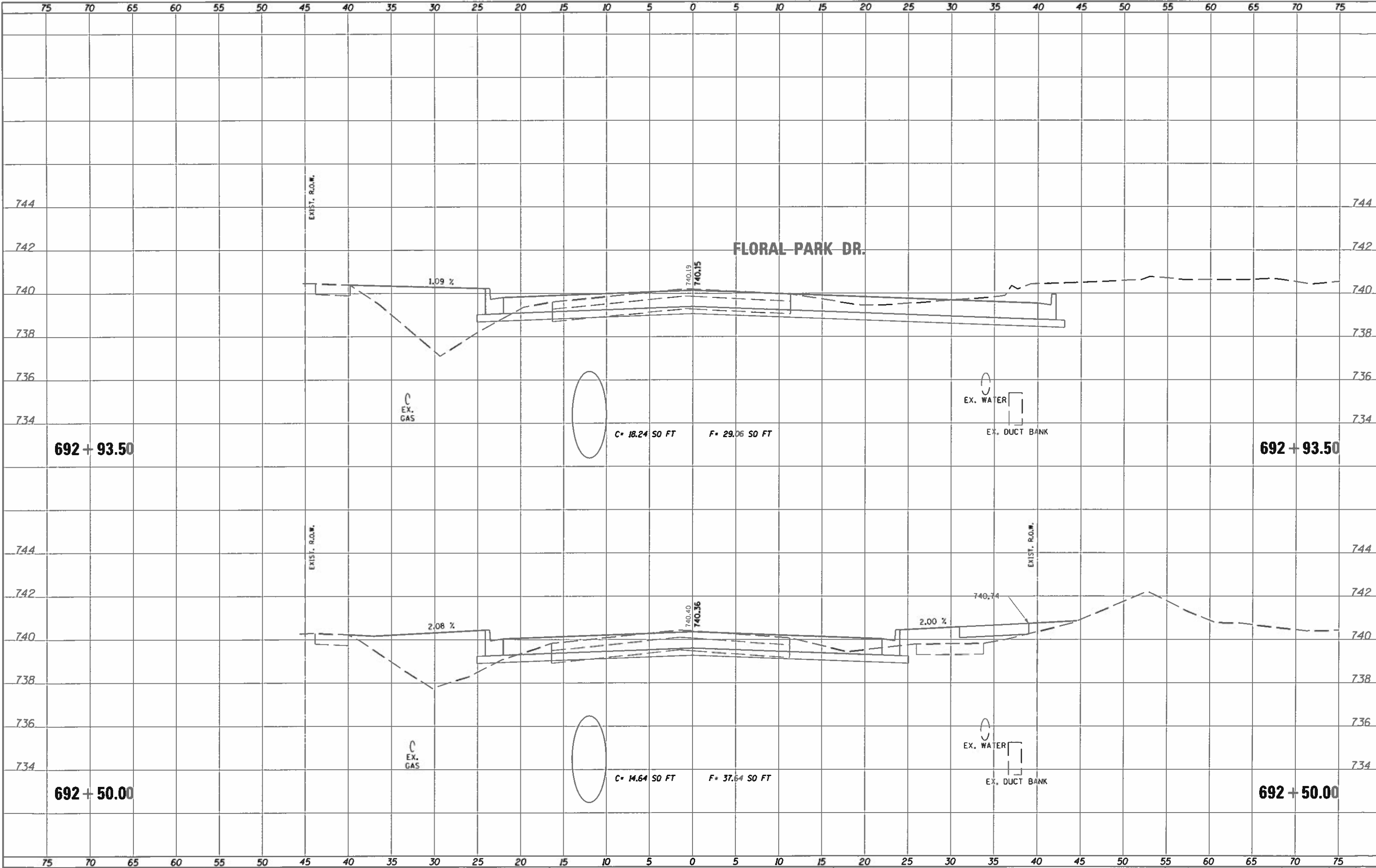
STATE OF ILLINOIS
 DEPARTMENT OF TRANSPORTATION

PROSPECT AVENUE CROSS SECTIONS
 SCALE: 1"=5'
 SHEET NO. 40 OF 57 SHEETS
 STA. 690+50.00 TO STA. 691+00.00

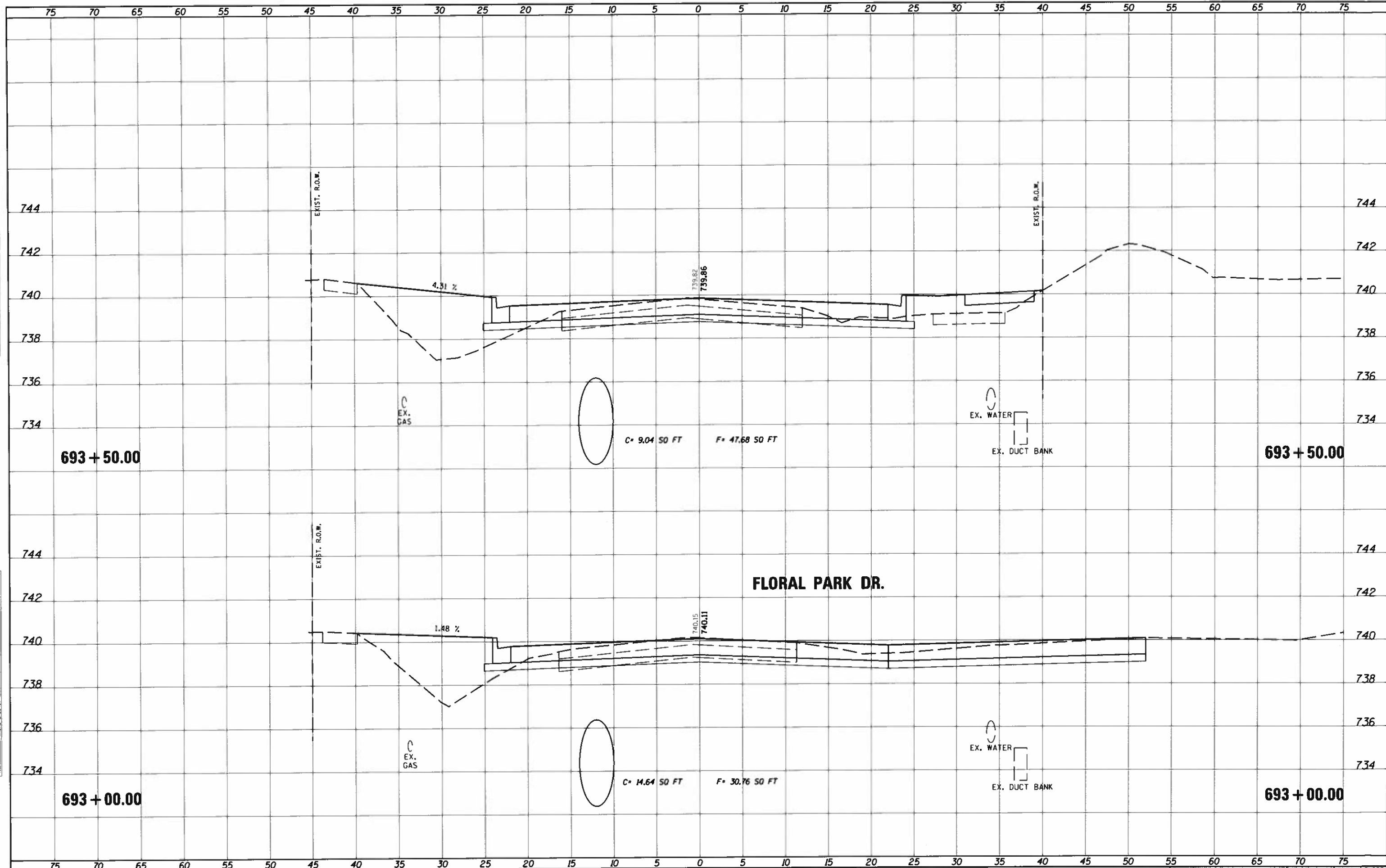
F.A.U. RTE.	SECTION	COUNTY	TOTAL SHEETS	SHEET NO.
7163	09-00015-00-PV	CHAMPAIGN	181	159
CONTRACT NO. 91569			ILLINOIS FED. AID PROJECT	



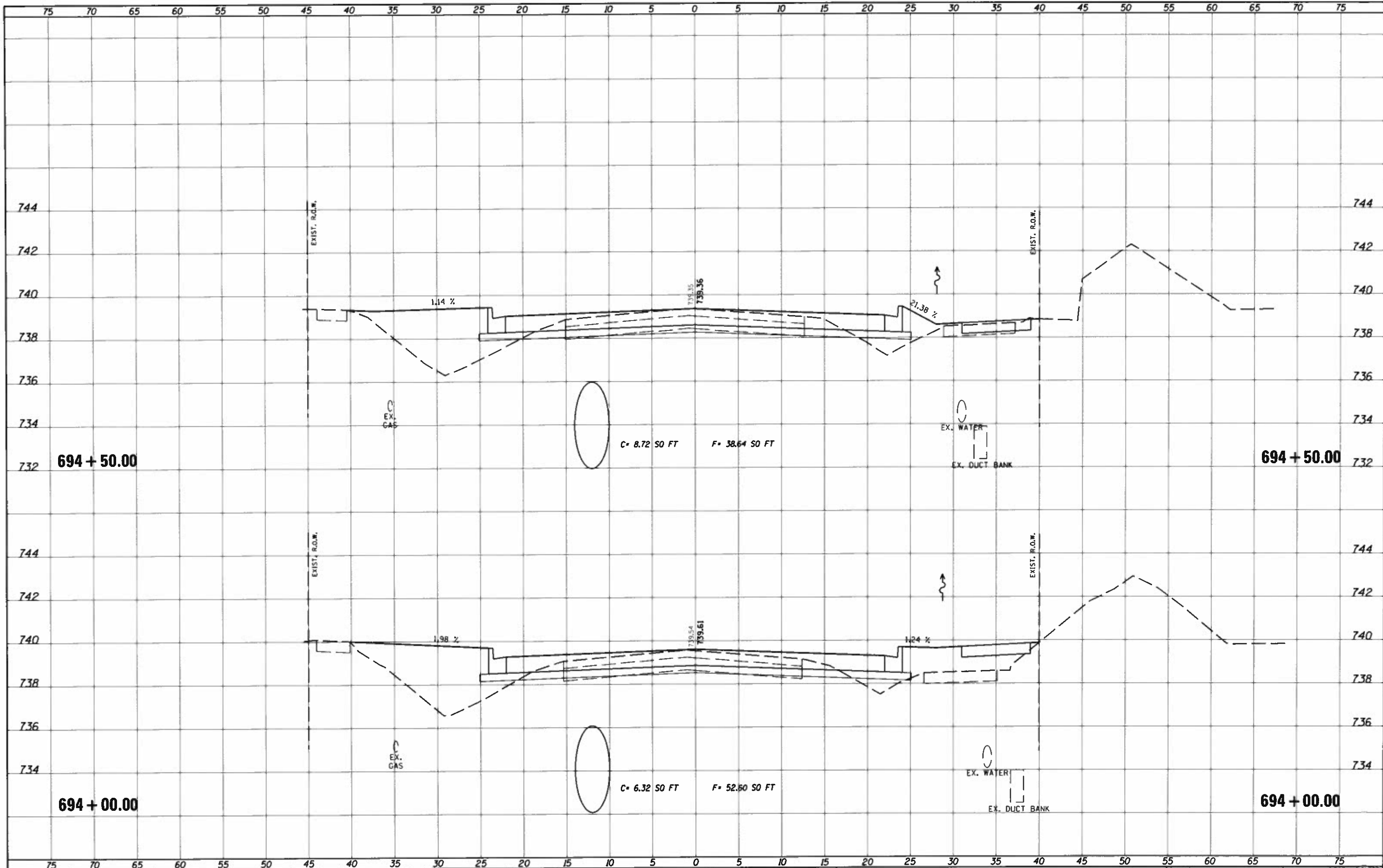
FILE NAME = J:\2017\0170433.00 - Savoy-Champaign Prospect	USER NAME = j_aofast	DESIGNED - DSC	REVISED -	STATE OF ILLINOIS DEPARTMENT OF TRANSPORTATION	PROSPECT AVENUE CROSS SECTIONS				F.A.J. RTE. 7163	SECTION 09-00015-00-PV	COUNTY CHAMPAIGN	TOTAL SHEETS 181	SHEET NO. 160
PLDT SCALE = 0:2.00' = 1" = 1/4"	CHECKED - GAC	DATE - 10/30/2018	REVISED -		SCALE: 1"=5'	SHEET NO. 41 OF 57 SHEETS	STA. 691+50.00 TO STA. 692+00.00	CONTRACT NO. 91569		ILLINOIS FED. AID PROJECT			



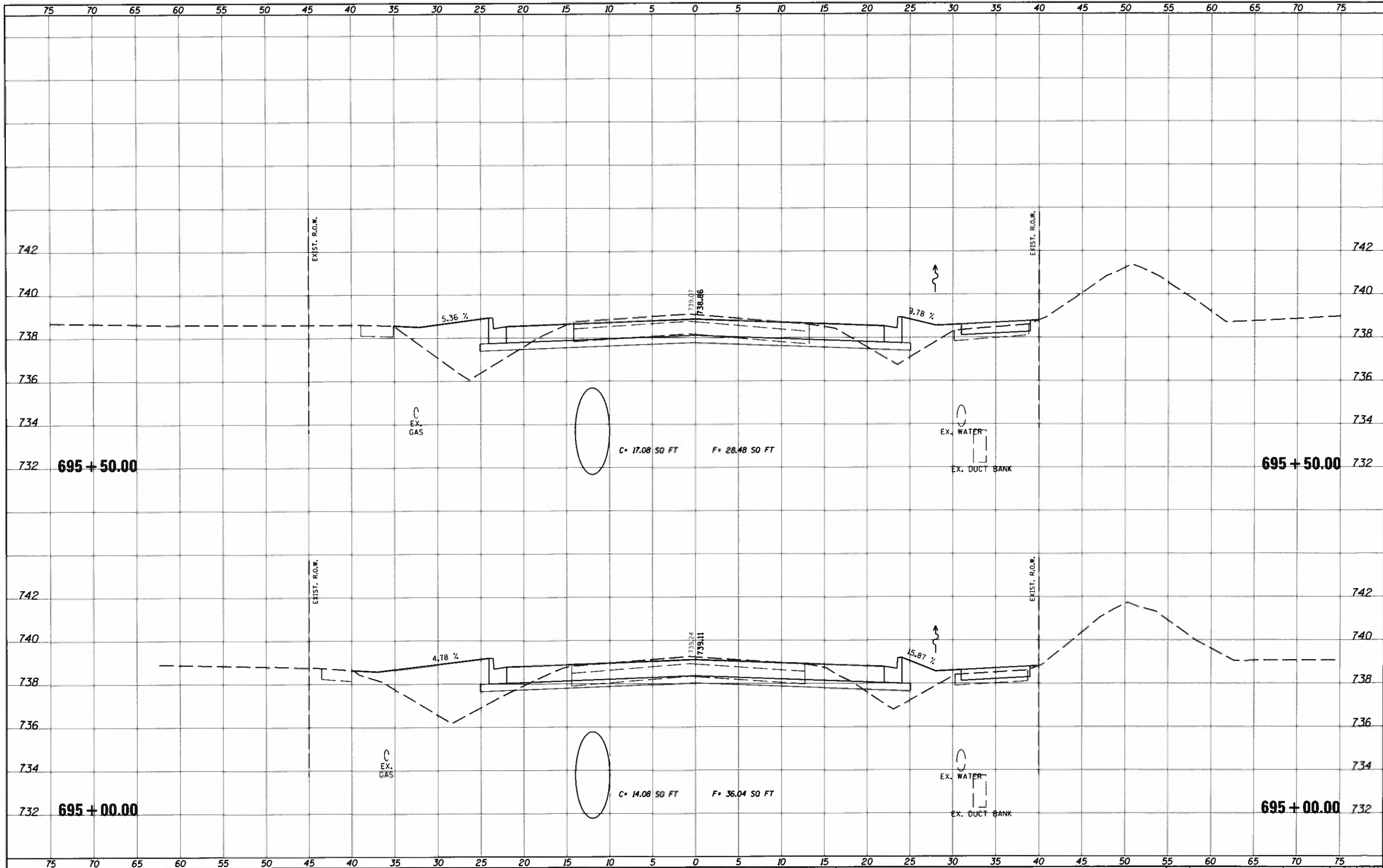
FILE NAME = J:\2017\0170433.00 - Savoy-Champaign Prospect	USER NAME = jkoFoot	DESIGNED - DSC	REVISED -	STATE OF ILLINOIS DEPARTMENT OF TRANSPORTATION	PROSPECT AVENUE CROSS SECTIONS			F.A.U. RTE. 7163	SECTION 09-00015-00-PV	COUNTY CHAMPAIGN	TOTAL SHEETS 181	SHEET NO. 161
	venue\04_Drawings\04_CADD_Sheets\0170433-2	DRAWN - JJK	REVISED -		SCALE: 1"=5'	SHEET NO. 42 OF 57 SHEETS	STA. 692+50.00 TO STA. 692+93.50	CONTRACT NO. 91569				
	PLOT SCALE = 0:2.00' = 1" / 10'	CHECKED - GAC	REVISED -		ILLINOIS FED. AID PROJECT							
	PLOT DATE = 10/30/2018	DATE = 10/30/2018	REVISED -									



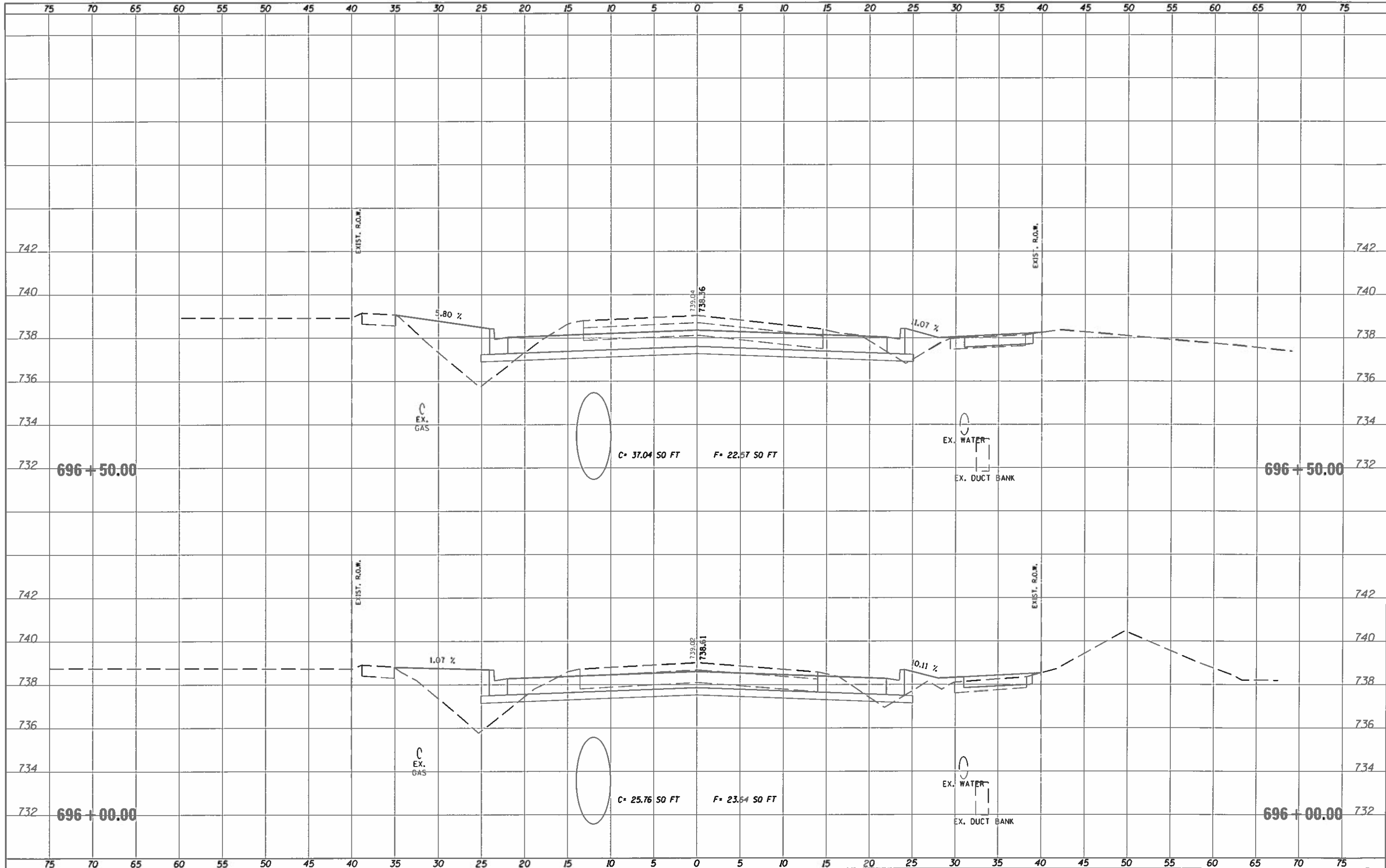
FILE NAME =	USER NAME = jkfoast	DESIGNED - DSC	REVISED -	STATE OF ILLINOIS DEPARTMENT OF TRANSPORTATION	PROSPECT AVENUE CROSS SECTIONS			F.A.U. RTE. 7163 SECTION 09-00015-00-PV COUNTY CHAMPAIGN TOTAL SHEETS 181 SHEET NO. 162 CONTRACT NO. 91569 ILLINOIS FED. AID PROJECT
J:\2017\0170433.00 - Saou-Champaign Prospect	venue\04_Drawings\DCN\CADD_Sheets\0170433-2	DRAWN - JDK	REVISED -		SCALE: 1"=5'	SHEET NO. 43 OF 57 SHEETS	STA. 693+00.00 TO STA. 693+50.00	
	PLOT SCALE = 0:2.00 1" = 10'	CHECKED - GAC	REVISED -					
	PLOT DATE = 10/30/2018	DATE - 10/30/2018	REVISED -					



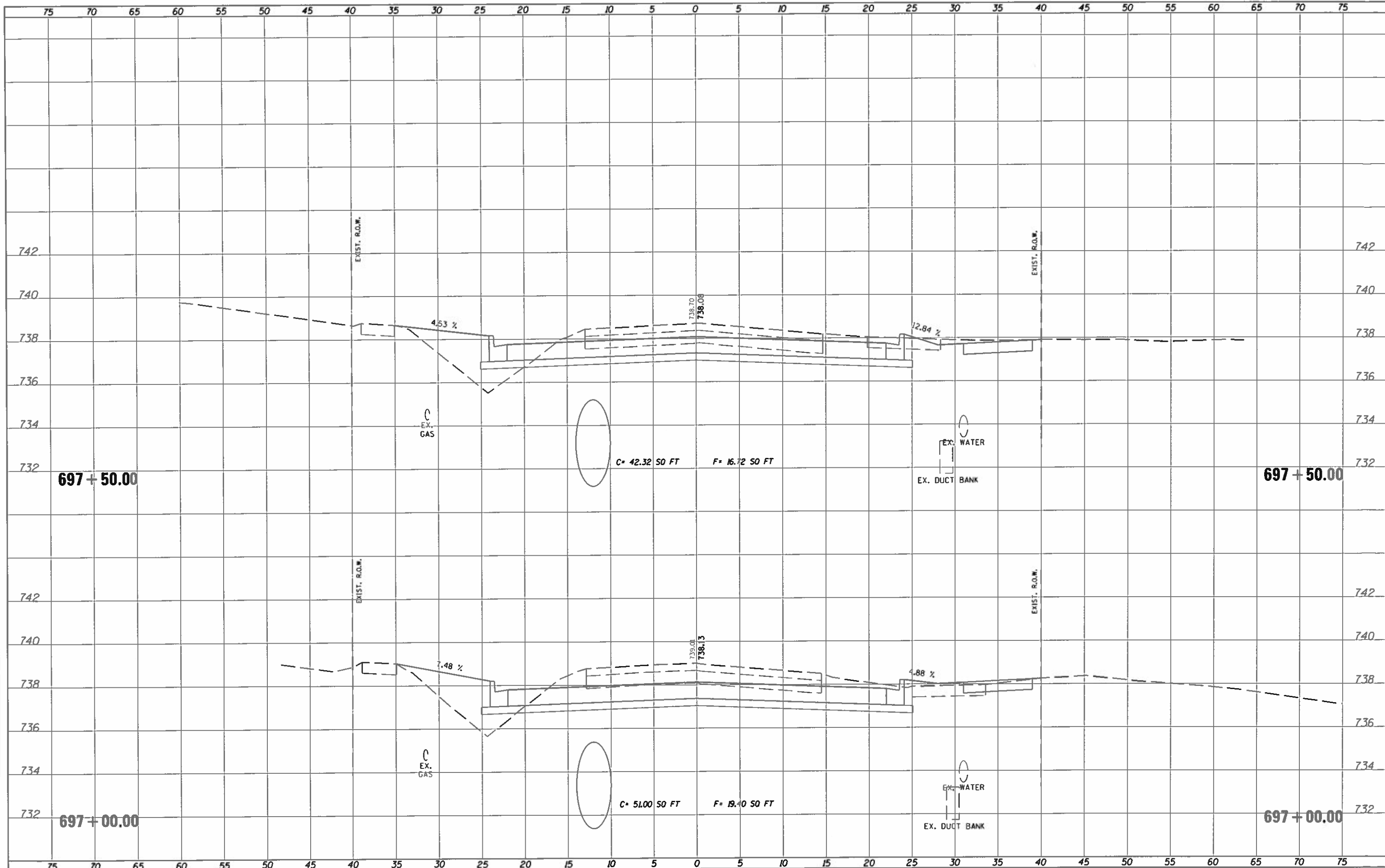
FILE NAME = J:\2017\0170433.00 - Savoy-Champaign Prospect	USER NAME = jkafoot	DESIGNED - DSC	REVISED -	STATE OF ILLINOIS DEPARTMENT OF TRANSPORTATION	PROSPECT AVENUE CROSS SECTIONS			F.A.U. R.E. = 7163	SECTION = 09-00015-00-PV	COUNTY = CHAMPAIGN	TOTAL SHEETS = 181	SHEET NO. = 163	
	PLLOT SCALE = 0:2.00 1" = 20'	CHECKED - GAC	REVISED -		SCALE = 1"=5'	SHEET NO. 44 OF 57 SHEETS	STA. 694+00.00 TO STA. 694+50.00	CONTRACT NO. 91569					
	PLLOT DATE = 10/30/2018	DATE = 10/30/2018	REVISED -		ILLINOIS FED. AID PROJECT								



FILE NAME = J:\2017\0170433.00 - Savoy-Champaign Prospect	USER NAME = jkfoot	DESIGNED - DSC	REVISED -	STATE OF ILLINOIS DEPARTMENT OF TRANSPORTATION	PROSPECT AVENUE CROSS SECTIONS			F.A.U. R.T.E. = 7163	SECTION = 09-00015-00-PV	COUNTY = CHAMPAIGN	TOTAL SHEETS = 181	SHEET NO. = 164
	PLLOT SCALE = 01/2.00 1" = 10'	CHECKED - GAC	REVISED -		SCALE: 1"=5'	SHEET NO. 45 OF 57 SHEETS	STA. 695+00.00 TO STA. 695+50.00	CONTRACT NO. 91569				
	PLLOT DATE = 10/30/2018	DATE = 10/30/2018	REVISED -		ILLINOIS FED. AID PROJECT							



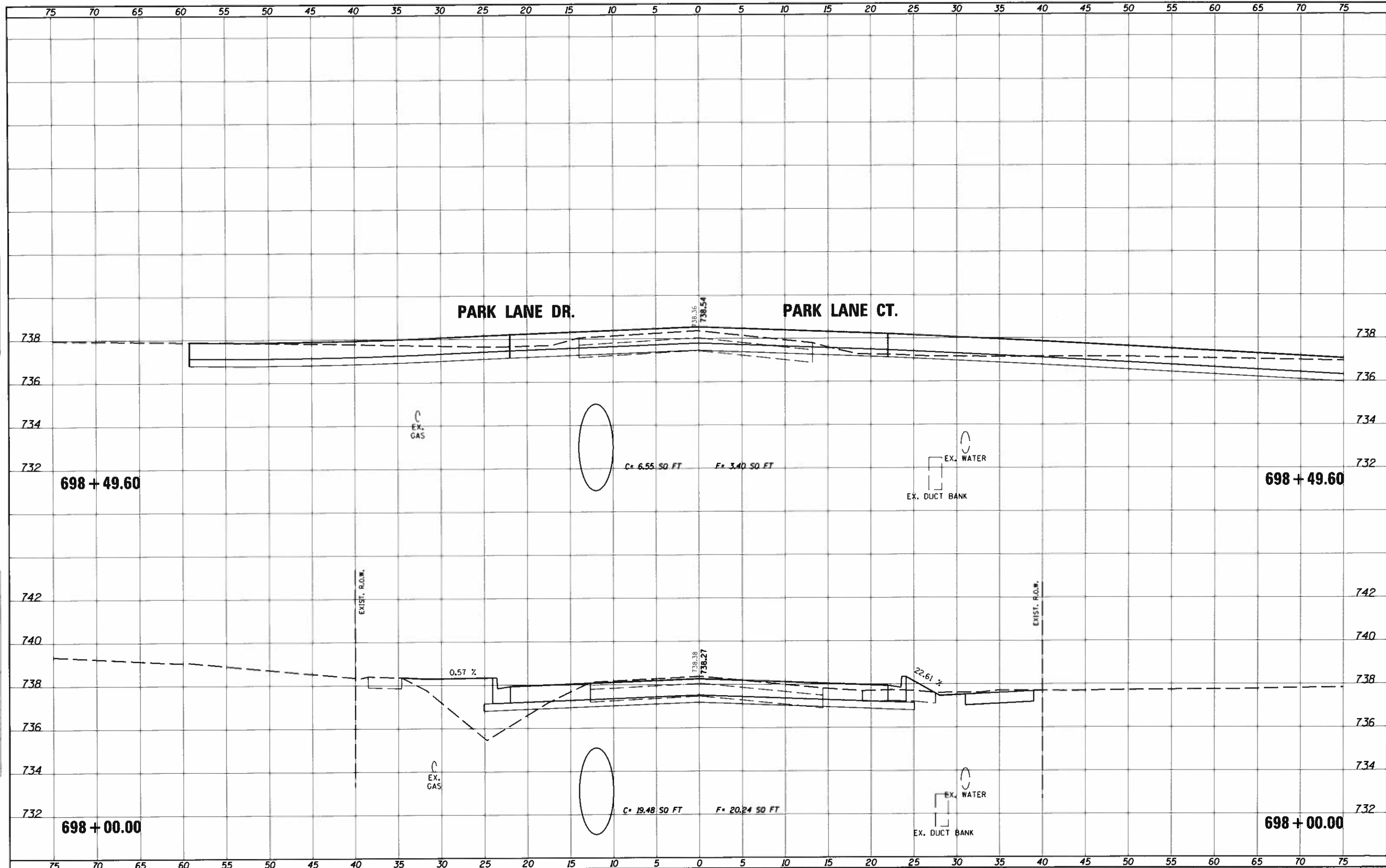
FILE NAME : J:\2017\0170433.00 - Savoy-Champaign Prospect	USER NAME : jfofoot	DESIGNED : DSC	REVISED : -	STATE OF ILLINOIS DEPARTMENT OF TRANSPORTATION	PROSPECT AVENUE CROSS SECTIONS				F.A.U. RTE. 7163	SECTION 09-00015-00-PV	COUNTY CHAMPAIGN	TOTAL SHEETS 181	SHEET NO. 165
	Drawn: JOK	CHECKED : GAC	REVISED : -		SCALE: 1"=5'	SHEET NO. 46 OF 57 SHEETS	STA. 696+00.00 TO STA. 696+50.00	CONTRACT NO. 91569		ILLINOIS FED. AID PROJECT			
	PLOT SCALE : 0:2.00 1" = 20'	DATE : 10/30/2018	REVISED : -										
	PLOT DATE : 10/30/2018												



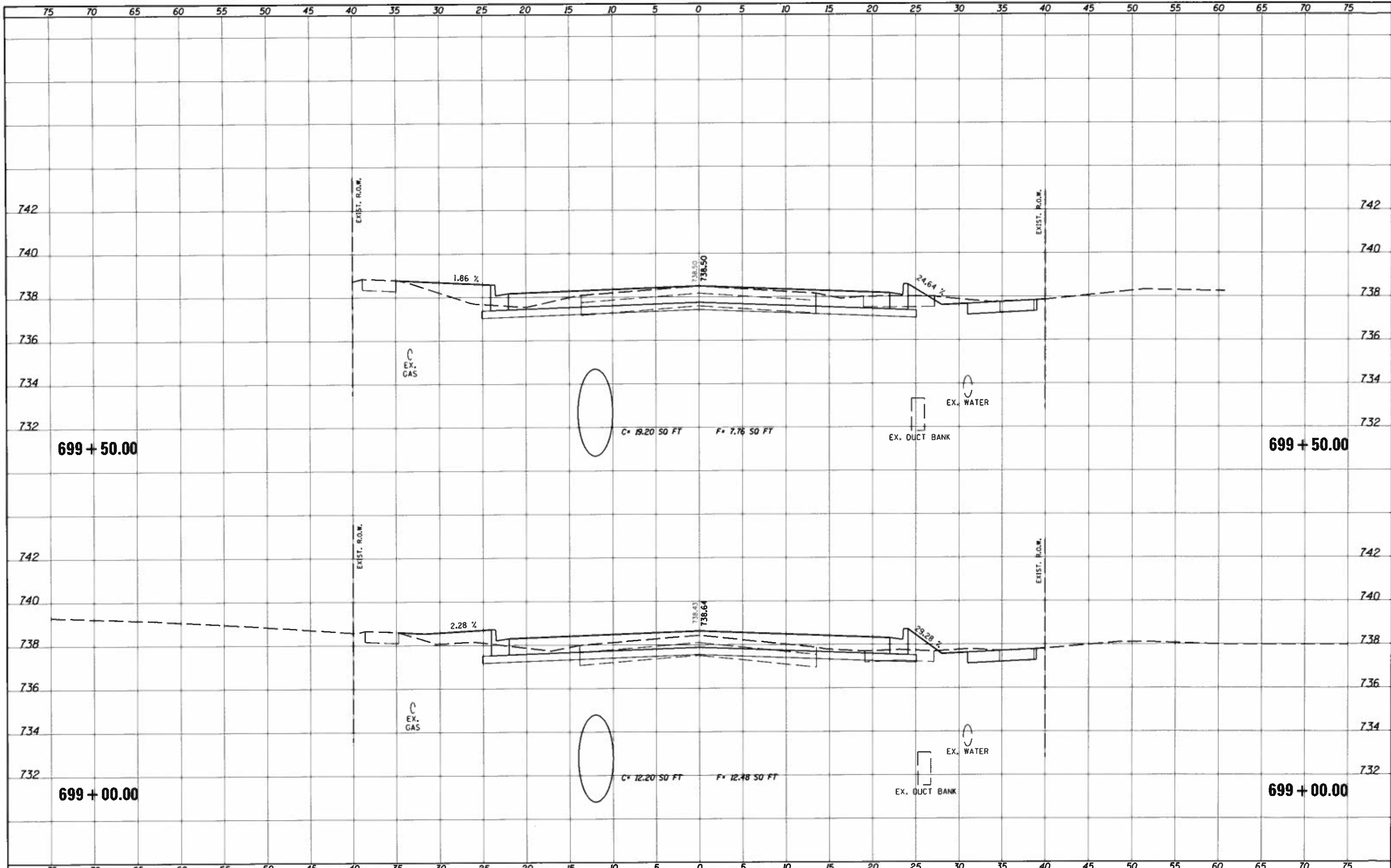
NOTE BOOK TEMPLATE AREAS CHECKED NO.

NOTE BOOK TEMPLATE AREAS CHECKED NO.

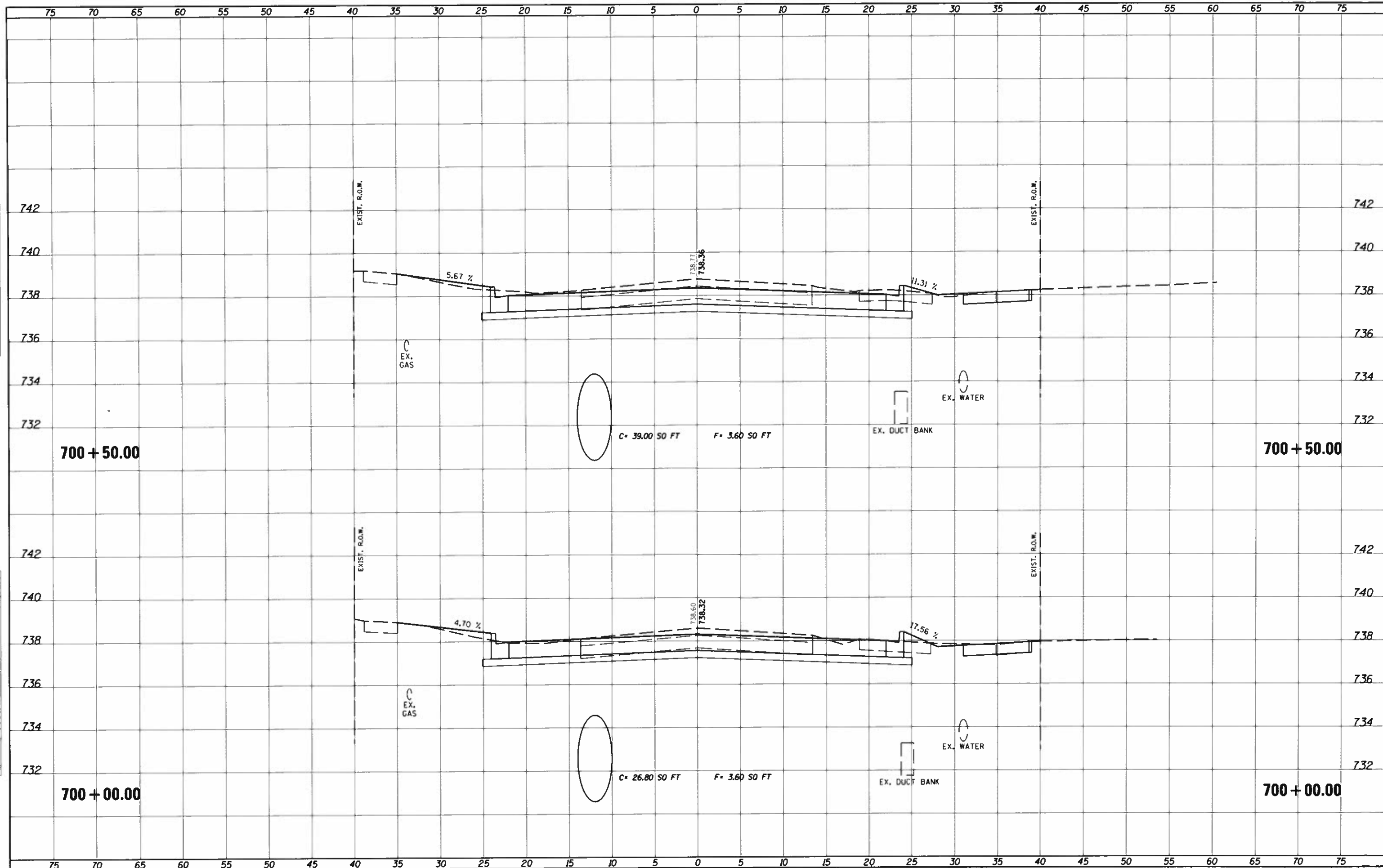
FILE NAME = J:\2017\0170433.00 - Saoy Champaign Prospect Avenue\04_Drawings\DWG\CADD_Sheets\0170433-2	DESIGNED - DSC	REVISED -	STATE OF ILLINOIS DEPARTMENT OF TRANSPORTATION	PROSPECT AVENUE CROSS SECTIONS			F.A.U. RTE. 7163	SECTION 09-00015-00-PV	COUNTY CHAMPAIGN	TOTAL SHEETS 181	SHEET NO. 166	
PLOT SCALE = 0:2.00' = 1" = 1/2" IN.	CHECKED - CAC	REVISED -		SCALE: 1"=5'	SHEET NO. 47 OF 57 SHEETS	STA. 697+00.00 TO STA. 697+50.00	ILLINOIS FED. AID PROJECT					
PLOT DATE = 10/30/2018	DATE - 10/30/2018	REVISED -										



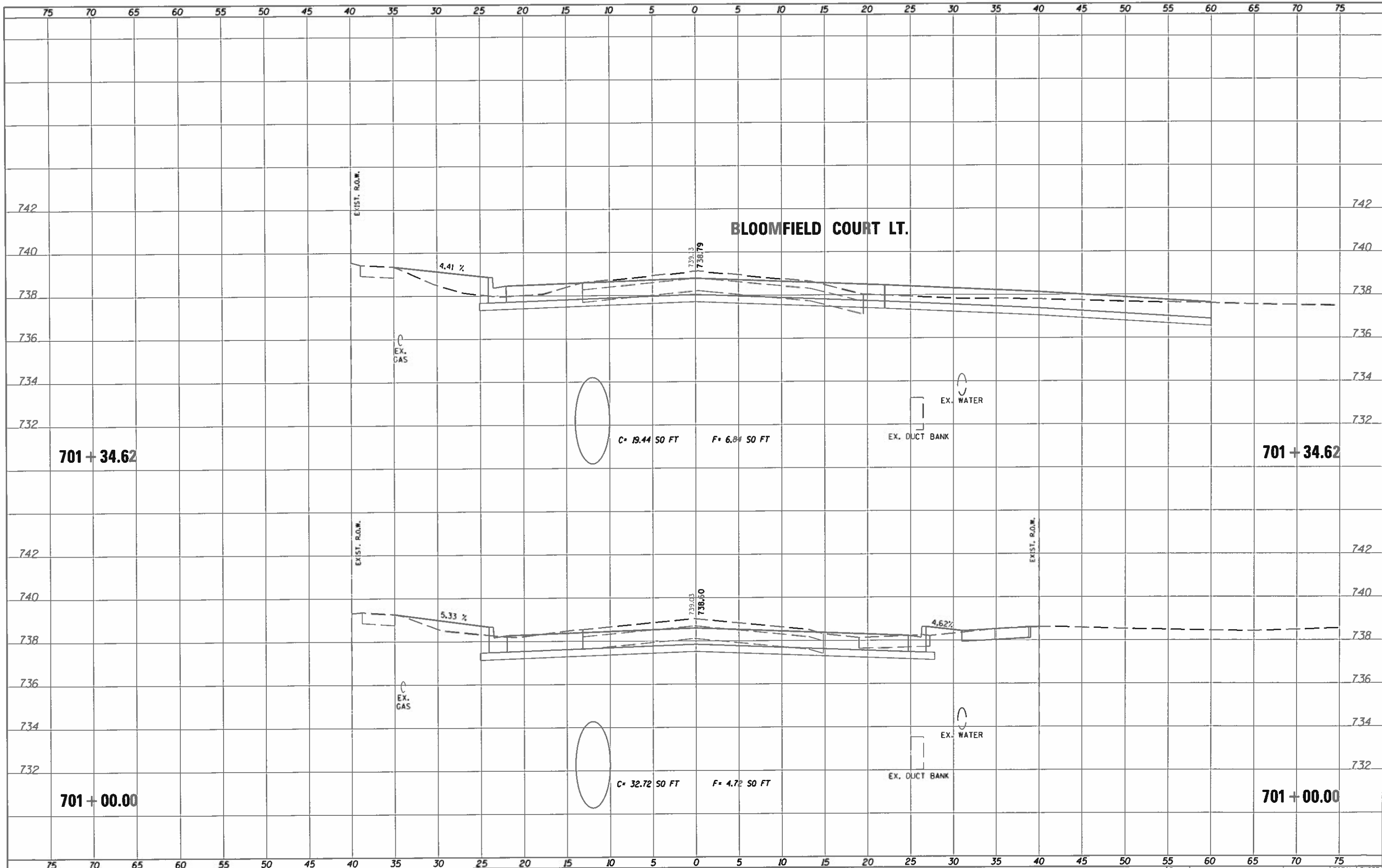
FILE NAME: J:\2017\0170433.00 - Savoy-Champaign Prospect	USER NAME: jkofoot	DESIGNED: DSC	REVISED: -	STATE OF ILLINOIS DEPARTMENT OF TRANSPORTATION	PROSPECT AVENUE CROSS SECTIONS			F.A.U. RTE. 7163	SECTION 09-00015-00-PV	COUNTY CHAMPAIGN	TOTAL SHEETS 181	SHEET NO. 167
	DESIGNED: DSC	REVISOR: -			SCALE: 1"=5'	SHEET NO. 48 OF 57 SHEETS	STA. 698+00.00 TO STA. 698+49.60	CONTRACT NO. 91569				
	PLLOT SCALE: 0.2500" = 1' = 1/4"	CHECKED: GAC	REVISOR: -		ILLINOIS FED. AID PROJECT							
	PLLOT DATE: 10/30/2018	DATE: 10/30/2018	REVISOR: -									



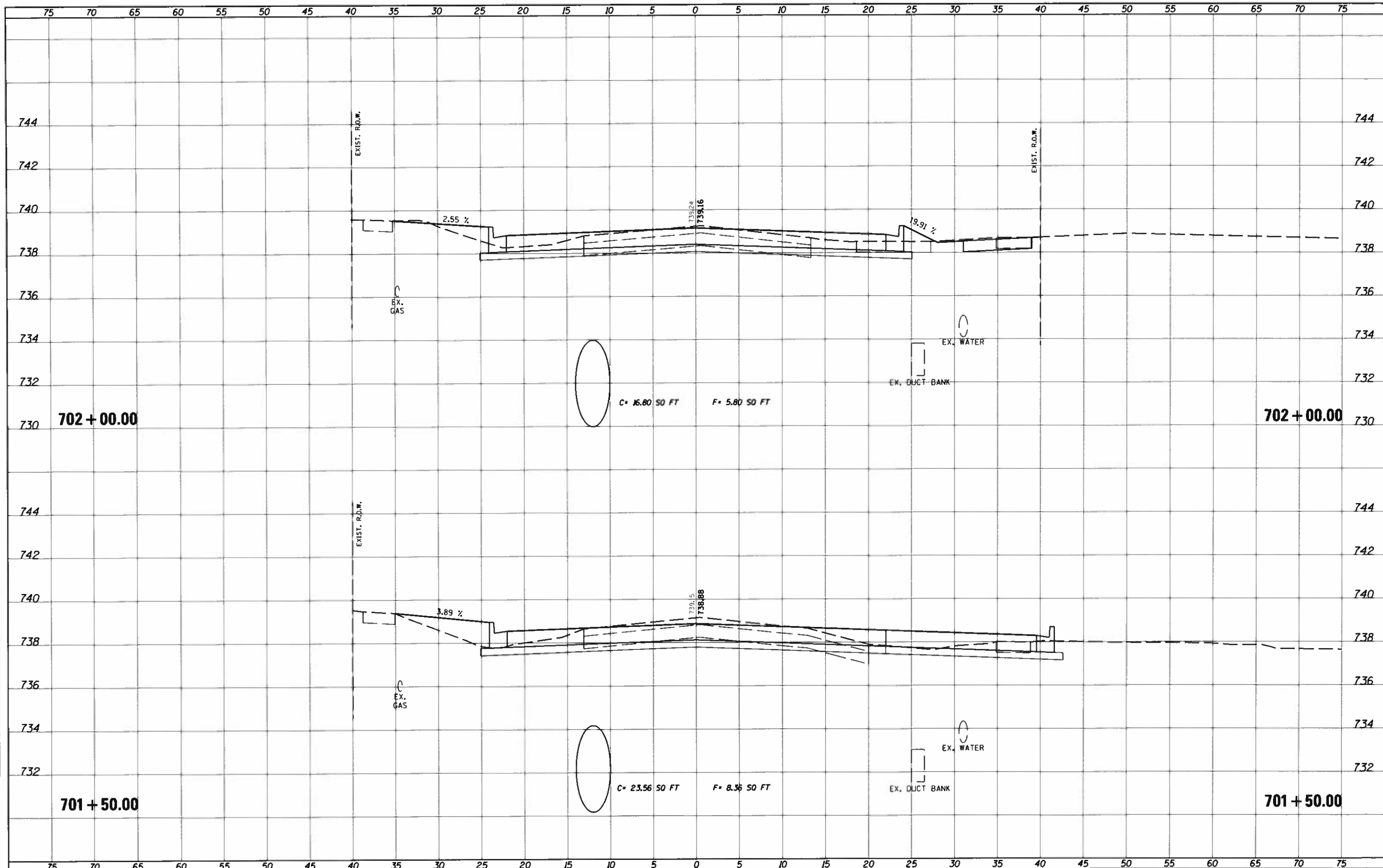
FILE NAME : J:\2017\0170433\00 - Savoy-Champaign Prospect	USER NAME : jkfoot	DESIGNED - DSC	REVISED -	STATE OF ILLINOIS DEPARTMENT OF TRANSPORTATION	PROSPECT AVENUE CROSS SECTIONS			F.A.U. RTE. 7163	SECTION 09-00015-00-PV	COUNTY CHAMPAIGN	TOTAL SHEETS 181	SHEET NO. 168
PL01 SCALE = 0:2.00 1" = 100'	CHECKED - GAC	REVISED -	REVISED -		SCALE: 1"=15'	SHEET NO. 49 OF 57 SHEETS	STA. 699+00.00 TO STA. 699+50.00	CONTRACT NO. 91569				
PLDT DATE = 10/30/2018	DATE = 10/30/2018	REVISED -	REVISED -		ILLINOIS FED. AID PROJECT							



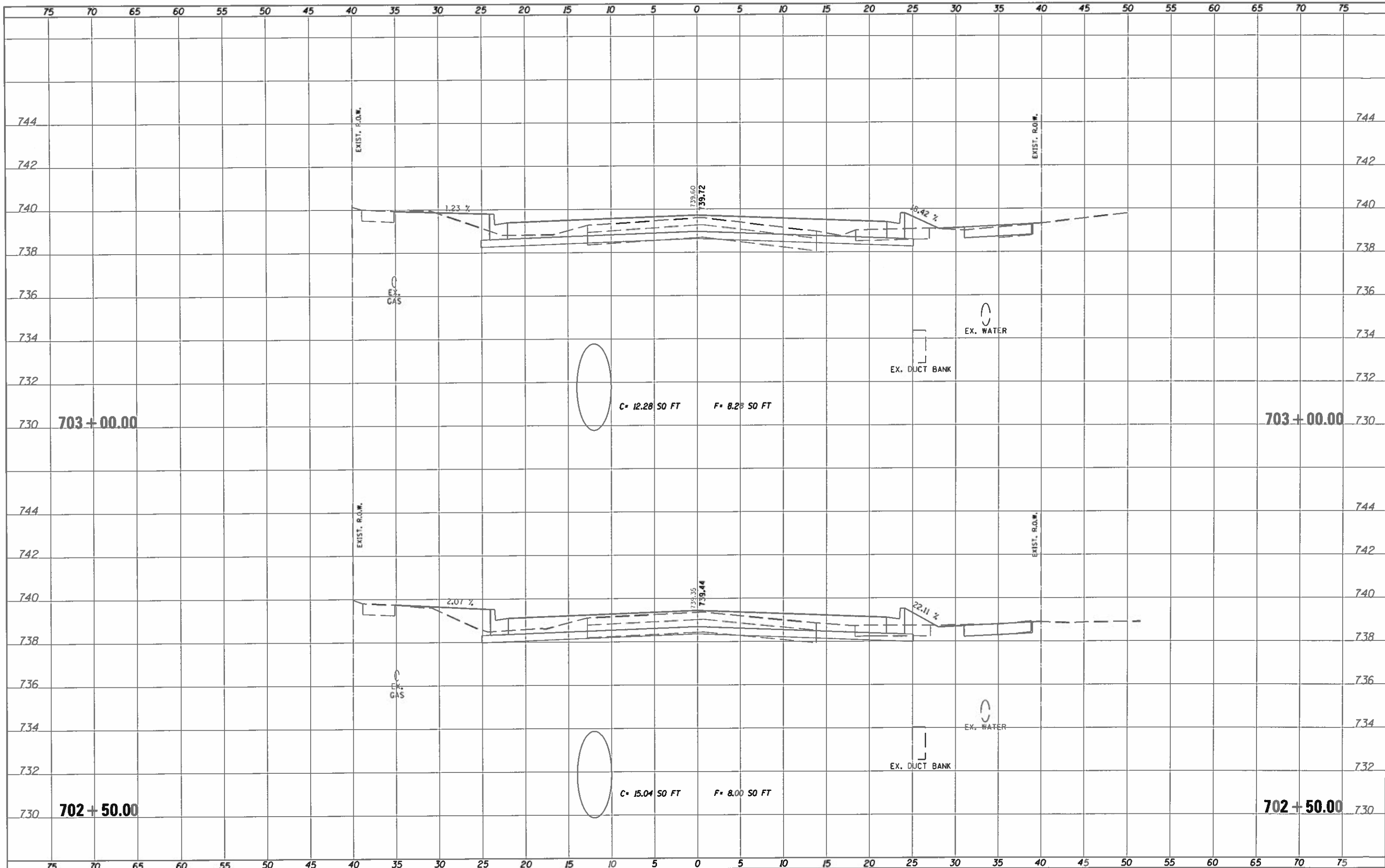
FILE NAME = J:\2017\0170433.00 - Savoy-Champaign Prospect	USER NAME = jkoFoot	DESIGNED - DSC	REVISED -	STATE OF ILLINOIS DEPARTMENT OF TRANSPORTATION	PROSPECT AVENUE CROSS SECTIONS			F.A.U. RTE. 7163	SECTION 09-00015-00-PV	COUNTY CHAMPAIGN	TOTAL SHEETS 181	SHEET NO. 169
		DRAWN - JDK	REVISED -		SCALE: 1"=5'	SHEET NO. 50 OF 57 SHEETS	STA. 700+00.00 TO STA. 700+50.00	CONTRACT NO. 91569				
		CHECKED - GAC	REVISED -		ILLINOIS FED. AID PROJECT							
		DATE - 10/30/2018	REVISED -									



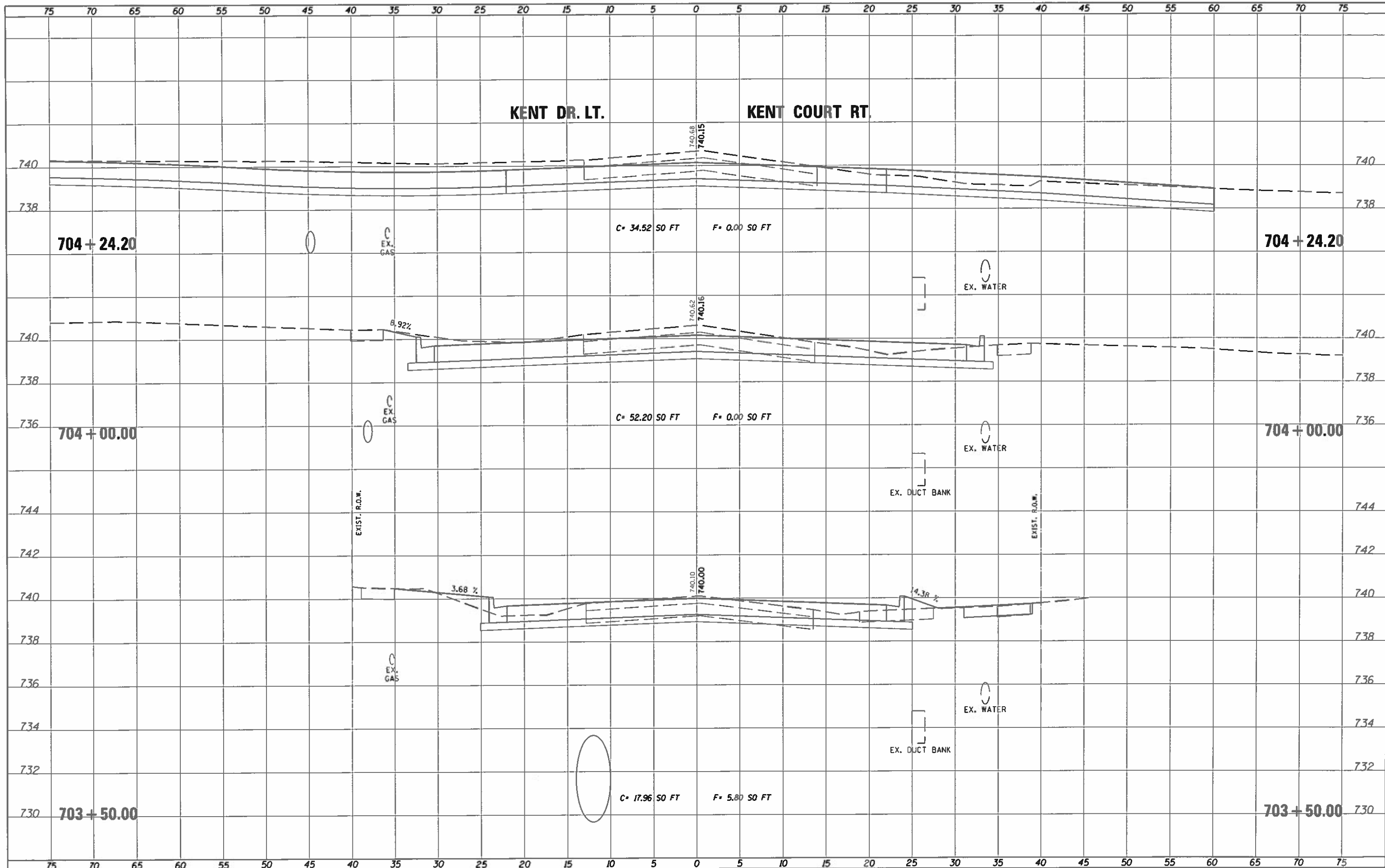
FILE NAME = J:\2017\01\0433.00 - Saoy-Champaign Prospect	USER NAME = jkofool	DESIGNED - DSC	REVISED -	STATE OF ILLINOIS DEPARTMENT OF TRANSPORTATION	PROSPECT AVENUE CROSS SECTIONS			F.A.J. RTE. 7163	SECTION 09-00015-00-PV	COUNTY CHAMPAIGN	TOTAL SHEETS 181	SHEET NO. 170
	PLLOT SCALE = 0:2.00 1" = 20'	CHECKED - GAC	REVISED -		SCALE: 1"=5'	SHEET NO. 51 OF 57 SHEETS	STA. 701+00.00 TO STA. 701+34.62	CONTRACT NO. 91569				
	PLLOT DATE = 10/30/2018	DATE = 10/30/2018	REVISED -		ILLINOIS FED. AID PROJECT							

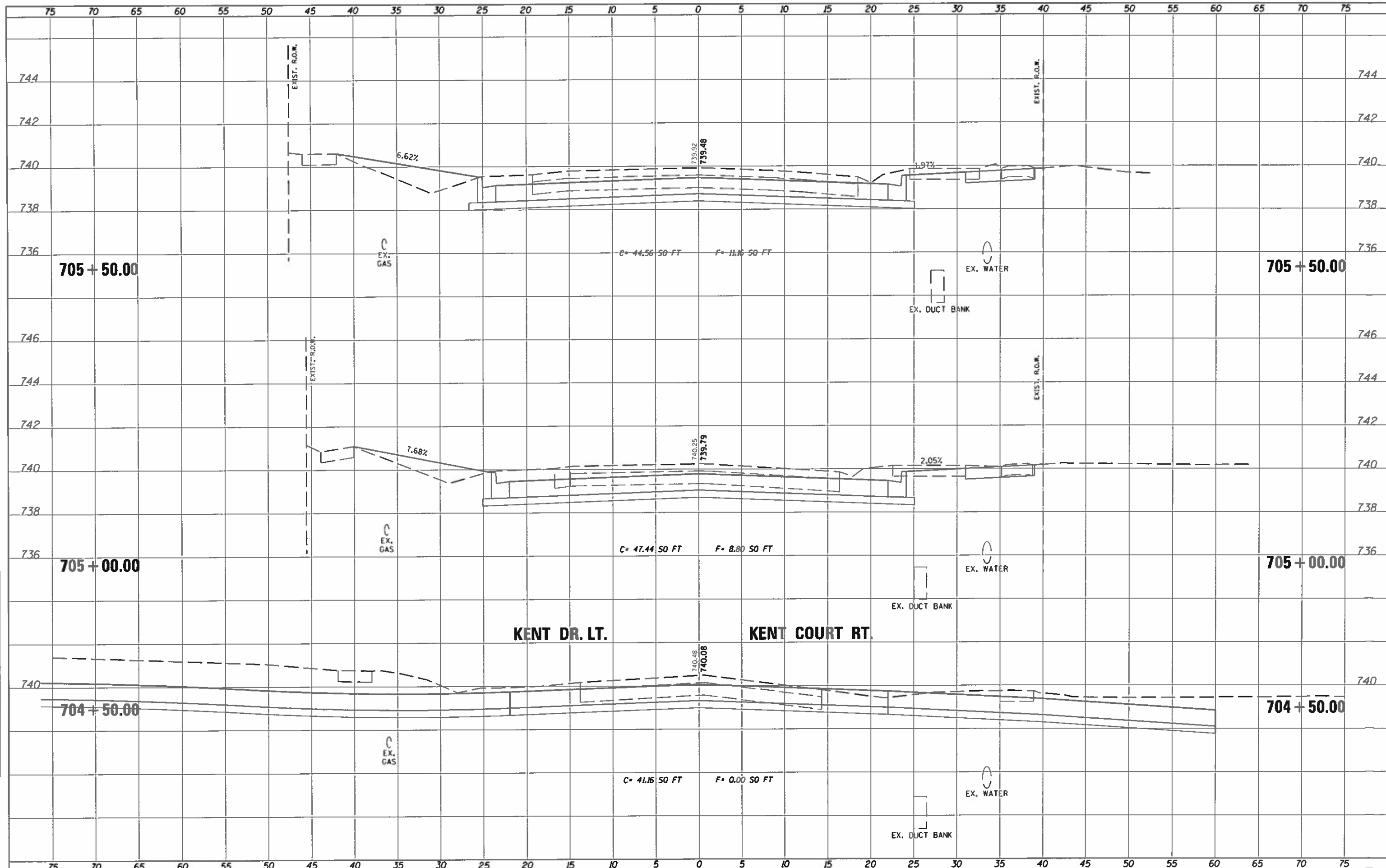


FILE NAME = J:\2017\0170433\00 - Savoy-Champaign Prospect Avenue\04_Drawings\DCN\CADD_Sheets\0170433-01.dwg	DESIGNED - DSC	REVISIONS	STATE OF ILLINOIS DEPARTMENT OF TRANSPORTATION	PROSPECT AVENUE CROSS SECTIONS		F.A.U. RTE. 7163	SECTION 09-00015-00-PV	COUNTY CHAMPAIGN	TOTAL SHEETS 181	SHEET NO. 171
USER NAME = jhofoos	DRAWN - JJK	REVISIONS		SCALE: 1"=5'	SHEET NO. 52 OF 57 SHEETS	STA. 701+50.00 TO STA. 702+00.00			CONTRACT NO. 91569	
PLOT SCALE = 0:2.00 1" = 20.00'	CHECKED - GAC	REVISIONS							ILLINOIS FED. AID PROJECT	
PLOT DATE = 10/30/2018	DATE - 10/30/2018	REVISIONS								



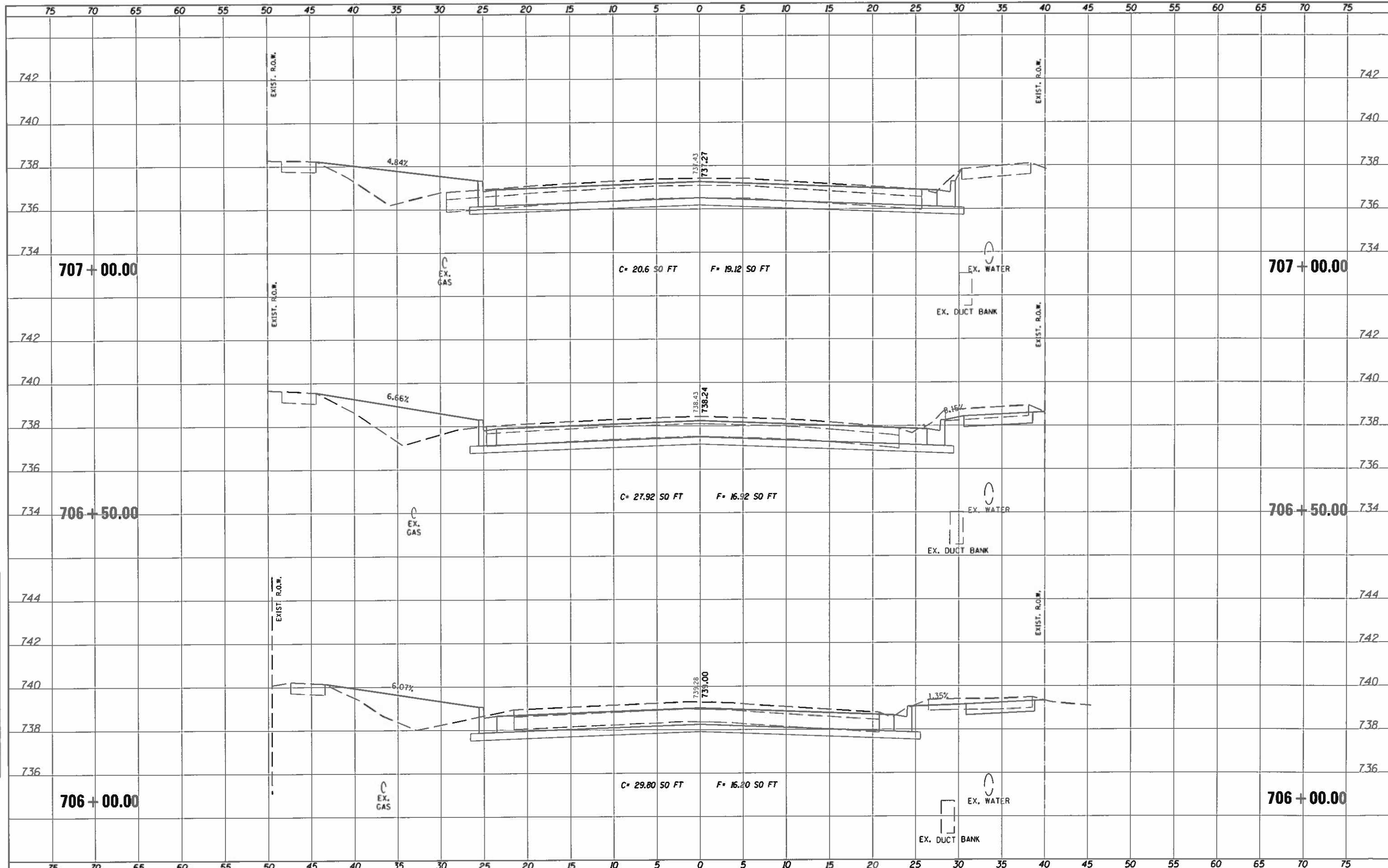
FILE NAME = J:\2017-0170433.00 - Savoy-Champaign Prospect	USER NAME = jkafoat	DESIGNED = DSC	REVISED =	STATE OF ILLINOIS DEPARTMENT OF TRANSPORTATION	PROSPECT AVENUE CROSS SECTIONS			F.A.U. RTE. = 7163	SECTION = 09-00015-00-PV	COUNTY = CHAMPAIGN	TOTAL SHEETS = 181	SHEET NO. = 172
	PLT SCALE = 0:2.00' / 1"	CHECKED = GAC	REVISED =		SCALE = 1"=5'	SHEET NO. 53 OF 57 SHEETS	STA. 702+50.00 TO STA. 703+00.00	CONTRACT NO. 91569				
	PLT DATE = 10/30/2018	DATE = 10/30/2018	REVISED =		ILLINOIS FED. AID PROJECT							





NO. 1 BOOK 18 SHEETS
 AREAS CHECKED
 NO. 2 BOOK 18 SHEETS
 AREAS CHECKED

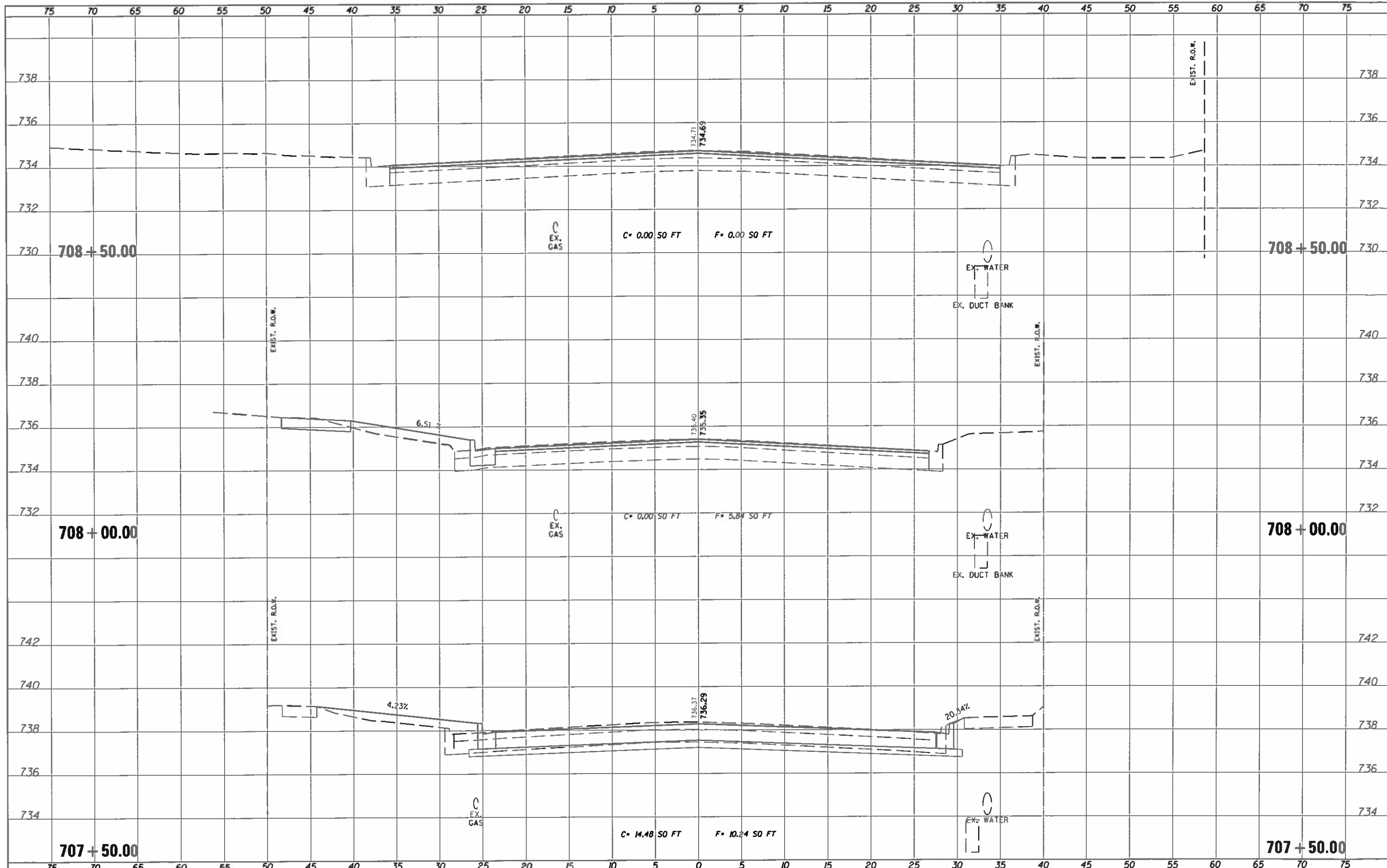
FILE NAME = J:\2017\0170433.00 - Savoy-Champaign Prospect Avenue\04_Drawings\DWG\CADD_Sheets\0170433-25	USER NAME = jhofoot	DESIGNED = DSC	REVISIONS	STATE OF ILLINOIS DEPARTMENT OF TRANSPORTATION	PROSPECT AVENUE CROSS SECTIONS				F.A.U. RTE. = 7163	SECTION = 09-00015-00-PV	COUNTY = CHAMPAIGN	TOTAL SHEETS = 181	SHEET NO. = 174
PLOT SCALE = 0:2.00' / 1" =			CHECKED = GAC		REVISIONS	SCALE: 1"=5'				SHEET NO. 55 OF 57 SHEETS STA. 704+50.00 TO STA. 705+50.00			
PLOT DATE = 10/30/2018			DATE = 10/30/2018		REVISIONS	ILLINOIS FED. AID PROJECT CONTRACT NO. 91569							



NOTE: DOWNS AREAS CHECKED

NOTE: DOWNS AREAS CHECKED

FILE NAME: J:\2017\0170433.00 - Savoy-Champaign Prospect	USER NAME: jfofoot	DESIGNED: DSC	REVISIONS:	STATE OF ILLINOIS DEPARTMENT OF TRANSPORTATION	PROSPECT AVENUE CROSS SECTIONS		F.A.U. RTE. 7163	SECTION 09-00015-00-PV	COUNTY CHAMPAIGN	TOTAL SHEETS 181	SHEET NO. 175
		DRAWN: JOK	REVISED: -		SCALE: 1"=5'	SHEET NO. 56 OF 57 SHEETS	STA. 706+00.00 TO STA. 707+00.00	CONTRACT NO. 91569		ILLINOIS FED. AID PROJECT	
		CHECKED: GAC	REVISED: -								
		DATE: 10/30/2018	REVISED: -								



NOTE BOOK TEMPLATE AREAS CHECKED
 NO.

FILE NAME = J:\2017\0170433.00 - Savoy-Champaign Prospect
 USER NAME = jfofoot
 PLOT SCALE = 8x2.00" / 11"
 PLOT DATE = 10/30/2018

DESIGNED - DSC
 DRAWN - JOK
 CHECKED - GAC
 DATE - 10/30/2018

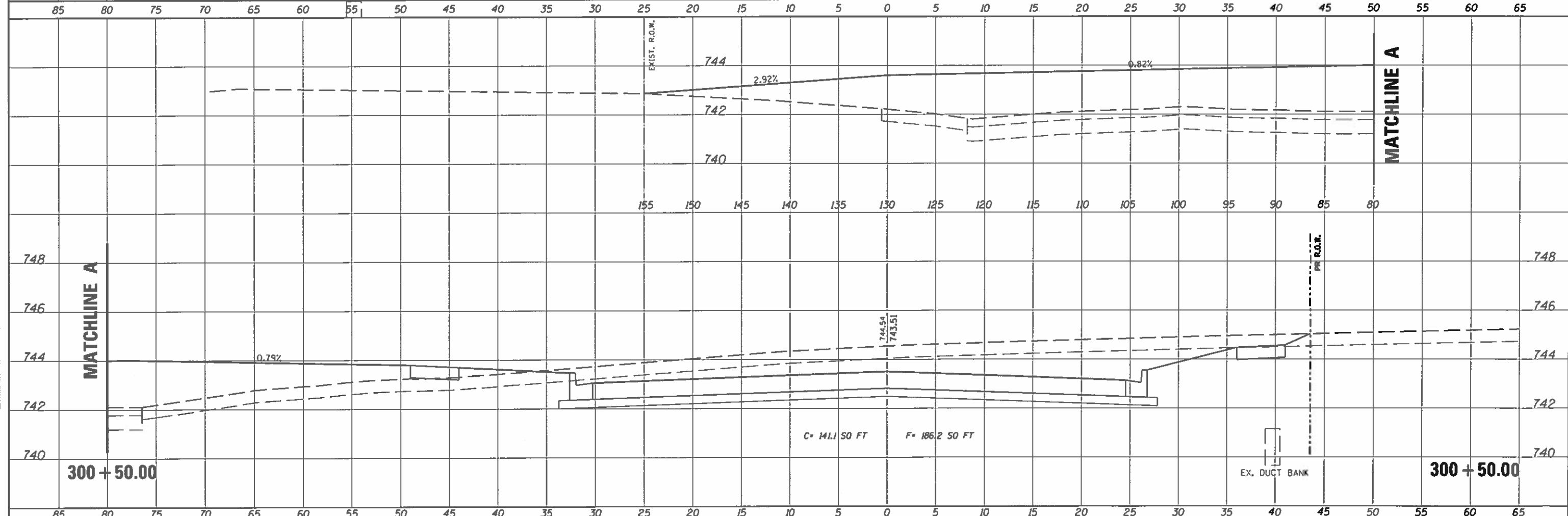
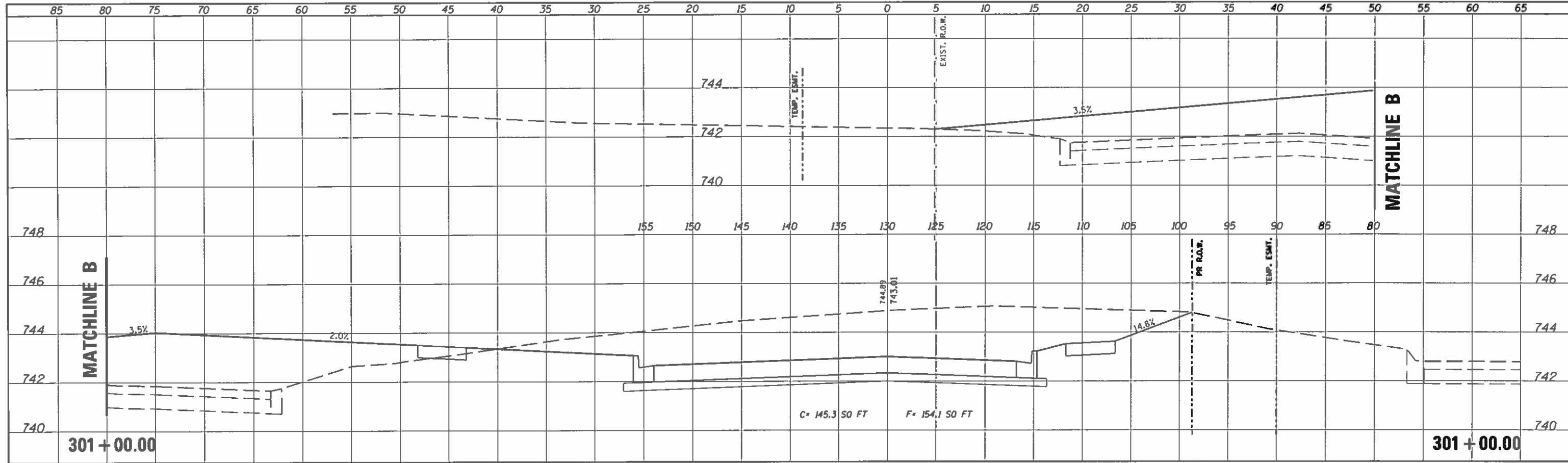
REVISED -
 REVISED -
 REVISED -
 REVISED -

**STATE OF ILLINOIS
 DEPARTMENT OF TRANSPORTATION**

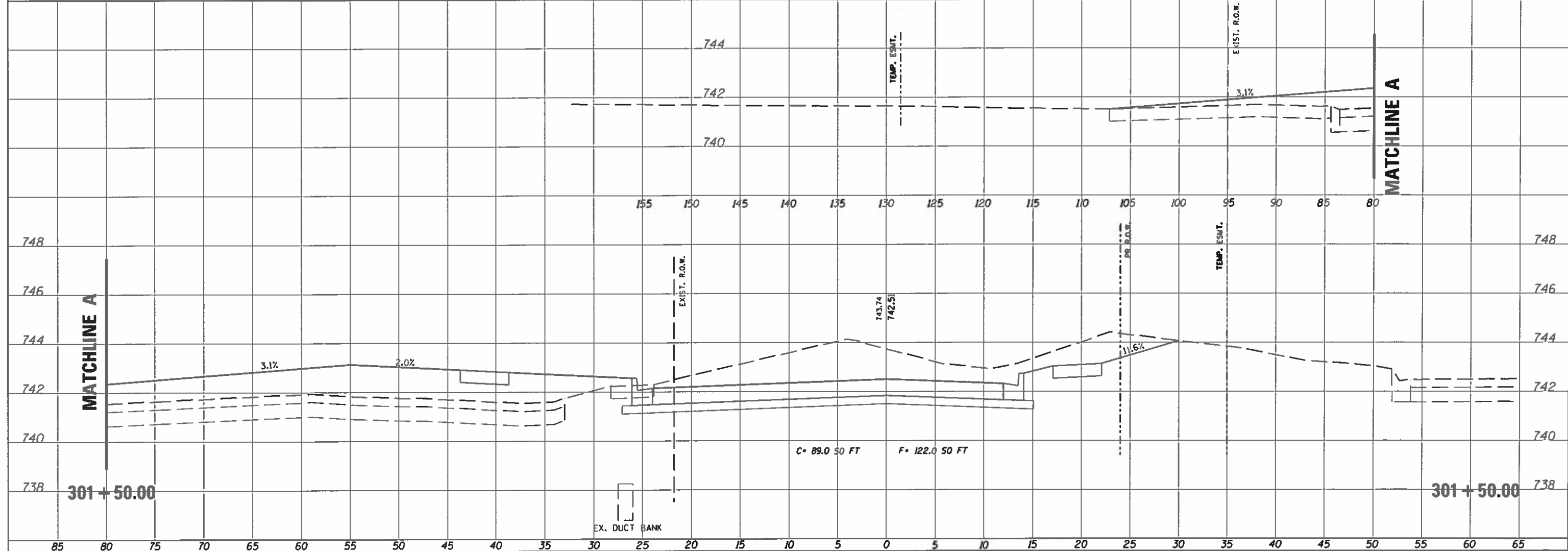
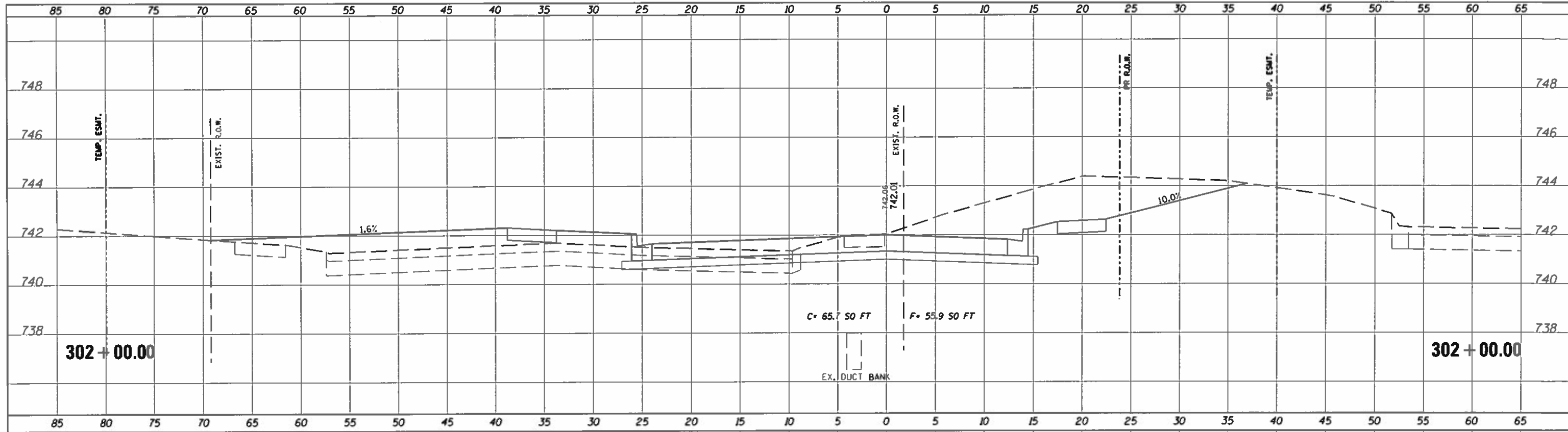
PROSPECT AVENUE CROSS SECTIONS

SCALE: 1"=5' SHEET NO. 57 OF 57 SHEETS STA. 707+50.00 TO STA. 708+50.00

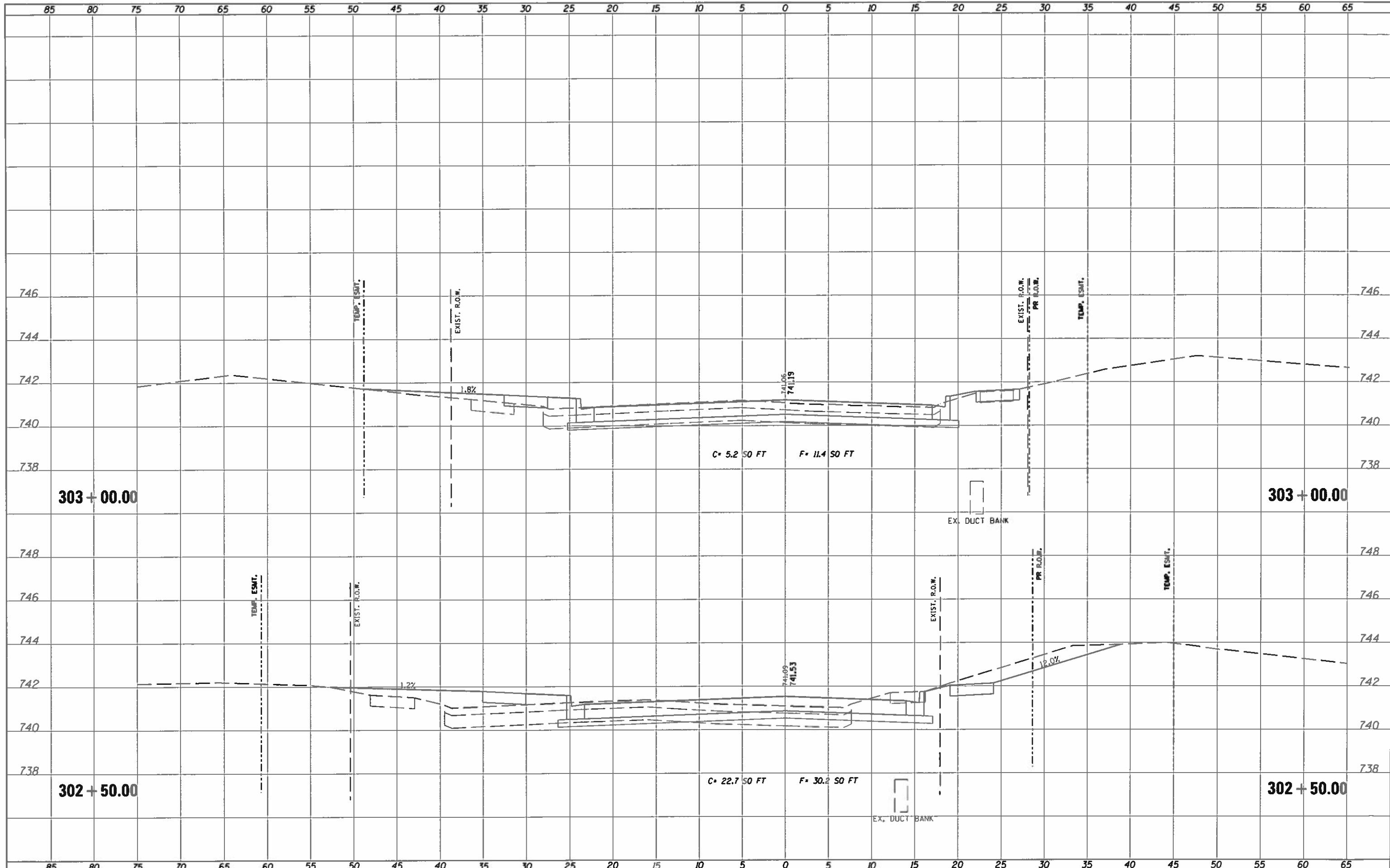
F.A.U. RTE.	SECTION	COUNTY	TOTAL SHEETS	SHEET NO.
7163	09-00015-00-PV	CHAMPAIGN	181	176
CONTRACT NO. 91569				
ILLINOIS FED. AID PROJECT				



FILE NAME = J:\2017\0170433.00 - Savoy-Champaign Prospect	USER NAME = jfofoot	DESIGNED = DSC	REVISED =	STATE OF ILLINOIS DEPARTMENT OF TRANSPORTATION	BURWASH AVE. CROSS SECTIONS			F.A.U. RTE. = 7163	SECTION = 09-00015-00-EG	COUNTY = CHAMPAIGN	TOTAL SHEETS = 181	SHEET NO. = 177
	PLT SCALE = 0:2.00 1/4" = 1'	CHECKED = GAC	REVISED =		SCALE: 1"=5'	SHEET NO. 1 OF 5 SHEETS	STA. 300+50.00 TO STA. 301+00.00	CONTRACT NO. 91569				
	PLT DATE = 10/30/2018	DATE = 10/30/2018	REVISED =		ILLINOIS FED. AID PROJECT							



FILE NAME = J:\2017\0170433.00 - Savoy-Champaign Prospect	USER NAME = jrofeast	DESIGNED - DSC	REVISIONS	STATE OF ILLINOIS DEPARTMENT OF TRANSPORTATION	BURWASH AVE. CROSS SECTIONS		F.A.U. RTE. 7163	SECTION 09-00015-00-EG	COUNTY CHAMPAIGN	TOTAL SHEETS 181	SHEET NO. 178	CONTRACT NO. 91569	ILLINOIS FED. AID PROJECT
PLT SCALE = 0.2,00' / 1"	PLT DATE = 10/30/2018	CHECKED - GAC	DATE = 12/10/2010	SCALE: 1"=5'	SHEET NO. 2 OF 5 SHEETS	STA. 301+50.00 TO STA. 302+00.00							



FILE NAME: J:\2017\0170433.00 - Sooy-Champaign Prospect
 USER NAME: jhofoot
 PLT SCALE: 0/2.00" = 1' / in.
 PLT DATE: 10/30/2018

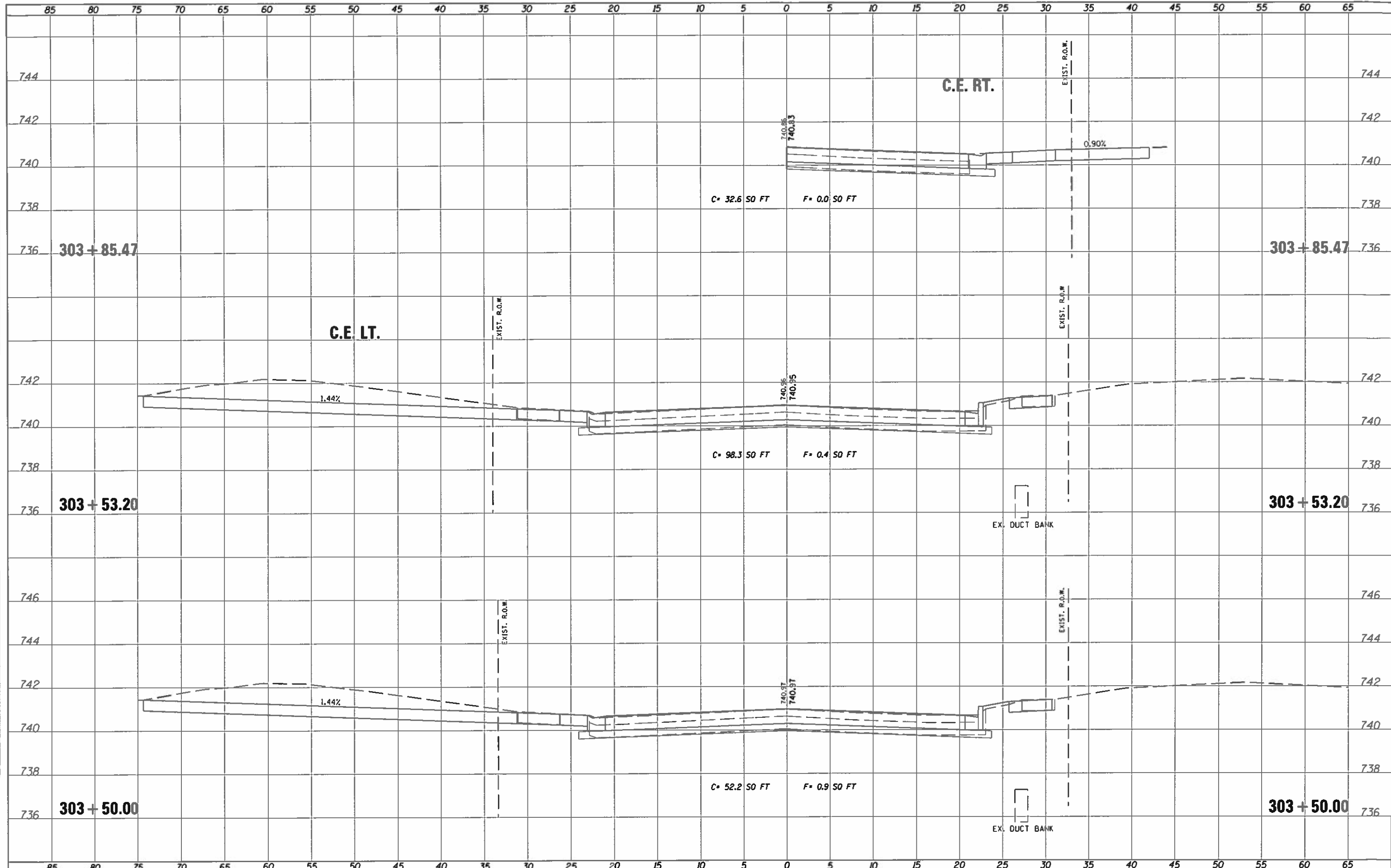
DESIGNED - DSC
 DRAWN - JJK
 CHECKED - GAC
 DATE - 10/30/2018

REVISED -
 REVISED -
 REVISED -
 REVISED -

**STATE OF ILLINOIS
 DEPARTMENT OF TRANSPORTATION**

BURWASH AVE. CROSS SECTIONS
 SCALE: 1"=5'
 SHEET NO. 3 OF 5 SHEETS
 STA. 302+50.00 TO STA. 303+00.00

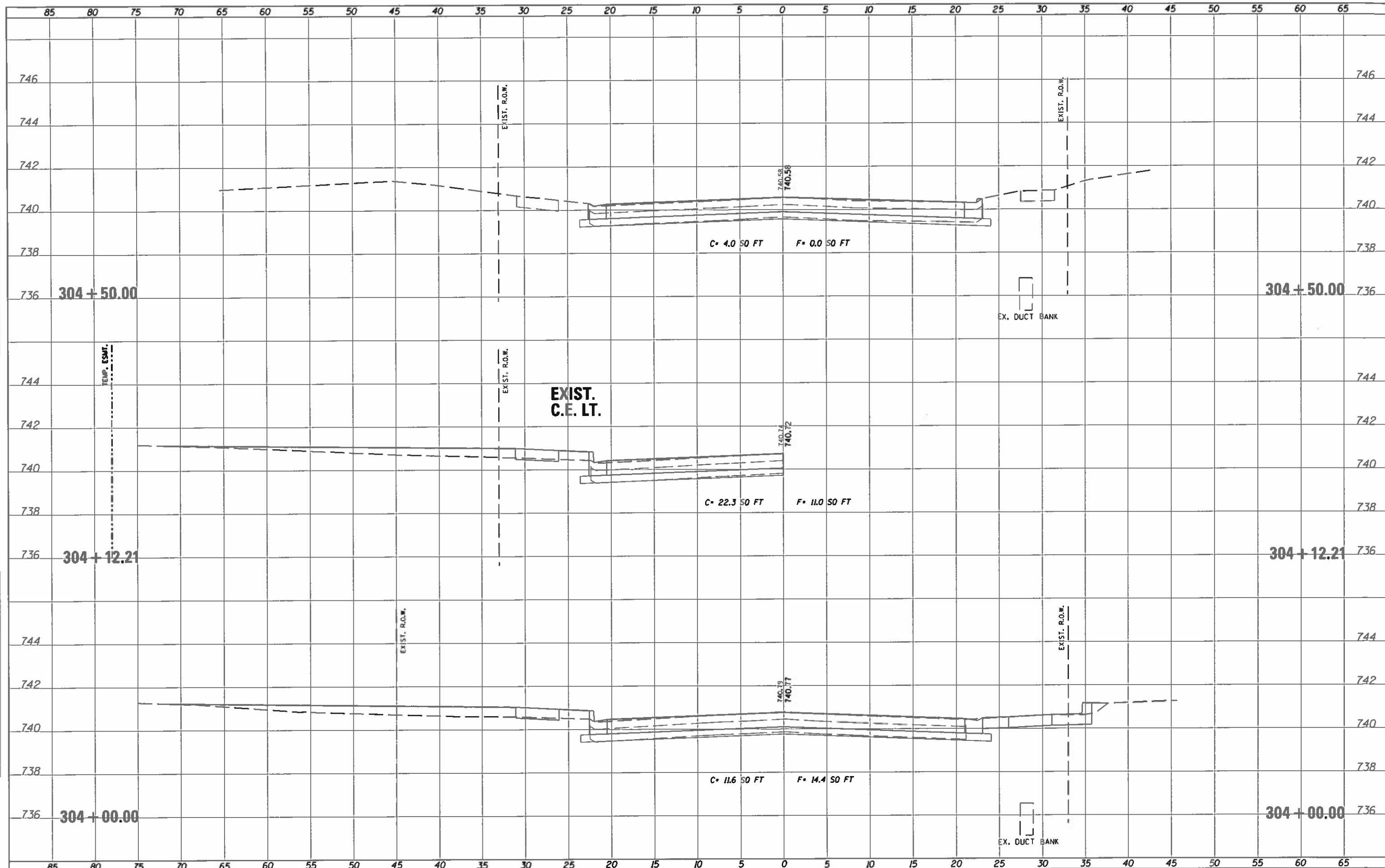
F.A.U. RTE.	SECTION	COUNTY	TOTAL SHEETS	SHEET NO.
7163	09-00015-00-EG	CHAMPAIGN	181	179
CONTRACT NO. 91569				
ILLINOIS FED. AID PROJECT				



NOTE BOOK 1888-A1E
 AREAS CHECKED
 NO.

NOTE BOOK 1888-A1E
 AREAS CHECKED
 NO.

FILE NAME = J:\2017\0170433.00 - Savoy-Champaign Prospect	USER NAME = jaeftot	DESIGNED - DSC	REVISIONS	STATE OF ILLINOIS DEPARTMENT OF TRANSPORTATION		BURWASH AVE. CROSS SECTIONS SCALE: 1"=5' SHEET NO. 4 OF 5 SHEETS STA. 303+50.00 TO STA. 303+85.47		F.A.U. RTE. 7163	SECTION 09-00015-00-EC	COUNTY CHAMPAIGN	TOTAL SHEETS 181	SHEET NO. 180
PLT SCALE = 0:2.00' / 1" / in.	CHECKED - GAC	REVISIONS	CONTRACT NO. 91569									
PLT DATE = 10/30/2018	DATE - 10/30/2018	REVISIONS	ILLINOIS FED. AID PROJECT									



NOTE BOOK TEMPLATE AREAS CHECKED

NOTE BOOK TEMPLATE AREAS CHECKED

FILE NAME = J:\2017\0170433.00 - Se-oy-Champaign Prospect
 USER NAME = jkafoot
 PLT SCALE = 0.200 "/in.
 PLT DATE = 10/30/2018

DESIGNED - DSC
 DRAWN - JDK
 CHECKED - GAC
 DATE - 10/30/2018

REVISED -
 REVISED -
 REVISED -
 REVISED -

STATE OF ILLINOIS
 DEPARTMENT OF TRANSPORTATION

BURWASH AVE. CROSS SECTIONS

SCALE: 1"=5' SHEET NO. 5 OF 5 SHEETS STA. 304+00.00 TO STA. 304+50.00

F.A.U. RTE.	SECTION	COUNTY	TOTAL SHEETS	SHEET NO.
7163	09-00015-00-EC	CHAMPAIGN	181	181
CONTRACT NO. 91569				
ILLINOIS FED. AID PROJECT				