

F.A.P. RTE.	SECTION	COUNTY	TOTAL SHEETS	SHEET NO.
350	101 TS-2	COOK	26	1

12/28

STATE OF ILLINOIS
DEPARTMENT OF TRANSPORTATION
DIVISION OF HIGHWAYS

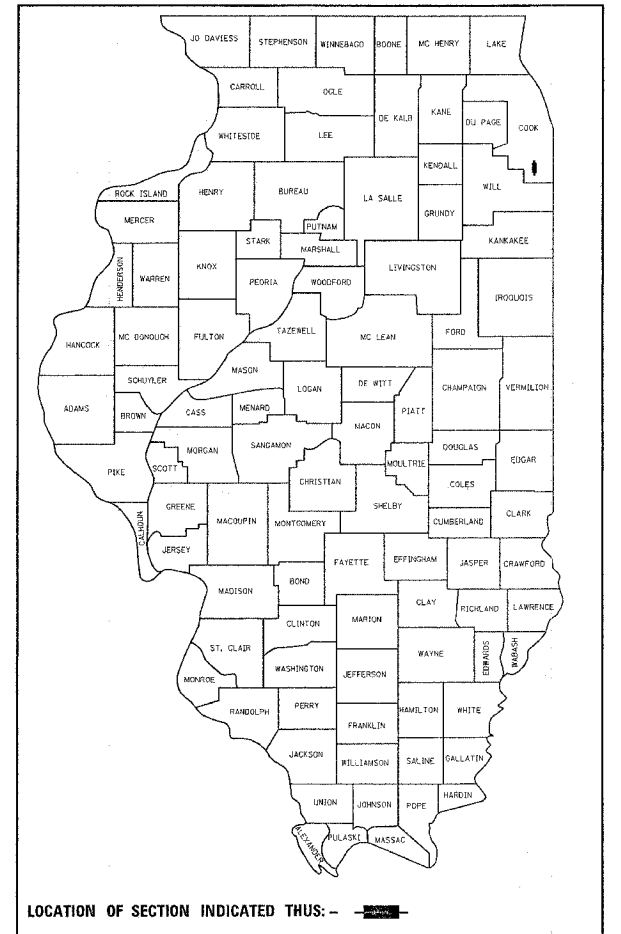
**PROPOSED
HIGHWAY PLANS**

F.A.P. 350: IL 50 (CICERO AVENUE)
AT 207TH STREET / BIRCHWOOD LANE
SECTION: 101 TS-2
SIGNAL INSTALLATION
PROJECT: ACHPP-HPP-2763 (001)
COOK COUNTY
C-91-092-06

FOR INDEX OF SHEETS, SEE SHEET NO. 2

PROJECT LOCATED IN THE VILLAGE OF MATTESSON

D-91-092-06

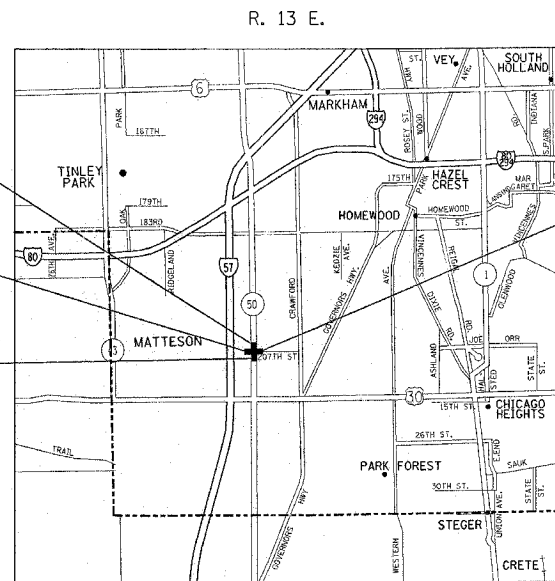


DISTRICT ONE - PLAN PREPARATION ENGINEER: KEN ENG / J.P. CHANG (847) 705-4432

PROJECT LIMIT
STATION 54+26.41

PROJECT LIMIT
STATION 16+11.51

PROJECT LIMIT
STATION 45+67.31



RICH TOWNSHIP

LOCATION MAP


PROJECT LIMIT
STATION 23+80.17

TRAFFIC DATA

IL 50/CICERO AVE.
2005 ADT = 16,500
SPEED LIMIT = 45-50 MPH

207TH ST.
2005 ADT = 2,700
SPEED LIMIT = 25 MPH

SCALE: NONE



FULL SIZE PLANS HAVE BEEN PREPARED USING STANDARD
ENGINEERING SCALES. REDUCED SIZED PLANS WILL NOT
CONFORM TO STANDARD SCALES. IN MAKING MEASUREMENTS
ON REDUCED PLANS, THE ABOVE SCALES MAY BE USED.

J.U.L.I.E.
JOINT UTILITY LOCATION INFORMATION FOR EXCAVATION
1-800-892-0123

207TH GROSS AND NET LENGTH OF PROJECT = 768.66 FEET
ILL 50 GROSS AND NET LENGTH OF PROJECT = 859.10 FEET

CONTRACT NO. 60A64

STATE OF ILLINOIS
DEPARTMENT OF TRANSPORTATION
DIVISION OF HIGHWAYS

SUBMITTED October 25 20 06

Diane O'Keefe
DEPUTY DIRECTOR OF HIGHWAYS, REGION ENGINEER

December 8, 20 06
Eric E. Harrel
INTERIM ENGINEER OF DESIGN AND ENVIRONMENT

December 8, 20 06
Milton R. Seay, P.E.
DIRECTOR OF HIGHWAYS, CHIEF ENGINEER

**PRINTED BY THE AUTHORITY
OF THE STATE OF ILLINOIS**