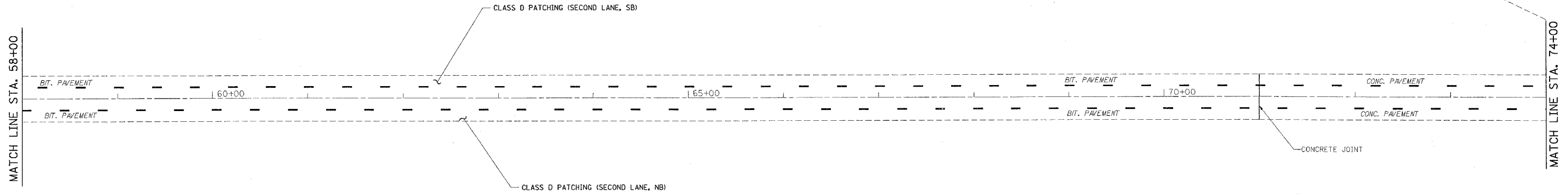
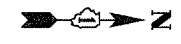
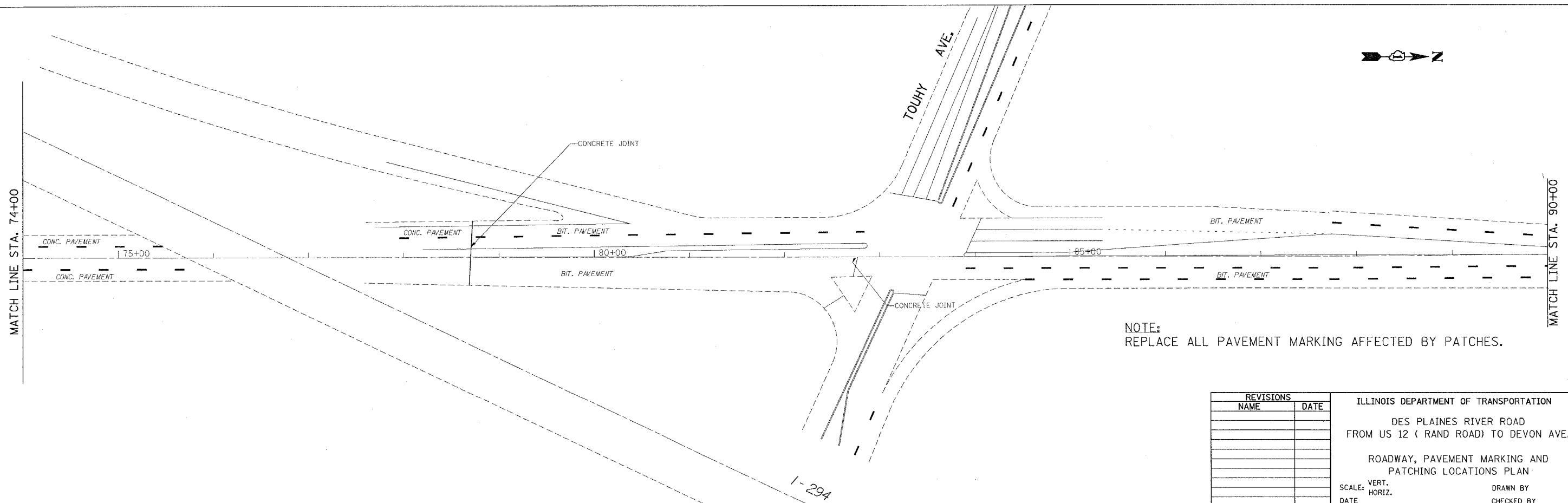


F.A.U. RTE.	SECTION	COUNTY	TOTAL SHEETS	SHEET NO.
2710	(1213&3219RS-7)	COOK	22	6
STA.		TO STA.		
FED. ROAD DIST. NO.	ILLINOIS	FED. AID PROJECT		



NOTE:
REPLACE ALL PAVEMENT MARKING AFFECTED BY PATCHES.



NOTE:
REPLACE ALL PAVEMENT MARKING AFFECTED BY PATCHES.

REVISIONS	
NAME	DATE

ILLINOIS DEPARTMENT OF TRANSPORTATION
 DES PLAINES RIVER ROAD
 FROM US 12 (RAND ROAD) TO DEVON AVE.
 ROADWAY, PAVEMENT MARKING AND
 PATCHING LOCATIONS PLAN
 SCALE: VERT. _____ DRAWN BY _____
 DATE HORIZ. _____ CHECKED BY _____

PLOT DATE = 11/16/2006
 FILE NAME = c:\p\projects\1132286\design\as.dgn
 PLOT SCALE = 50.00000 / 1" = 100.00000'
 USER NAME = hamdenah