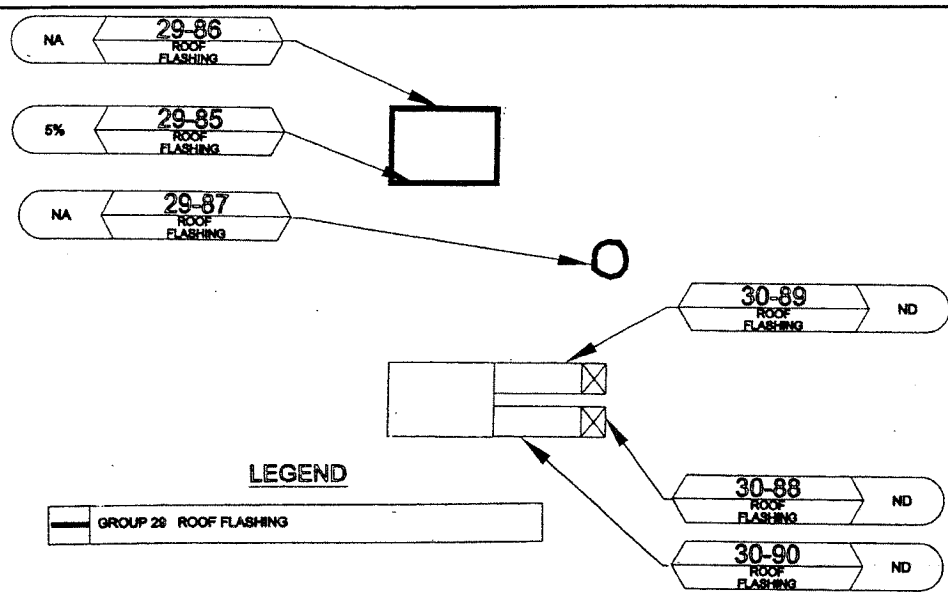
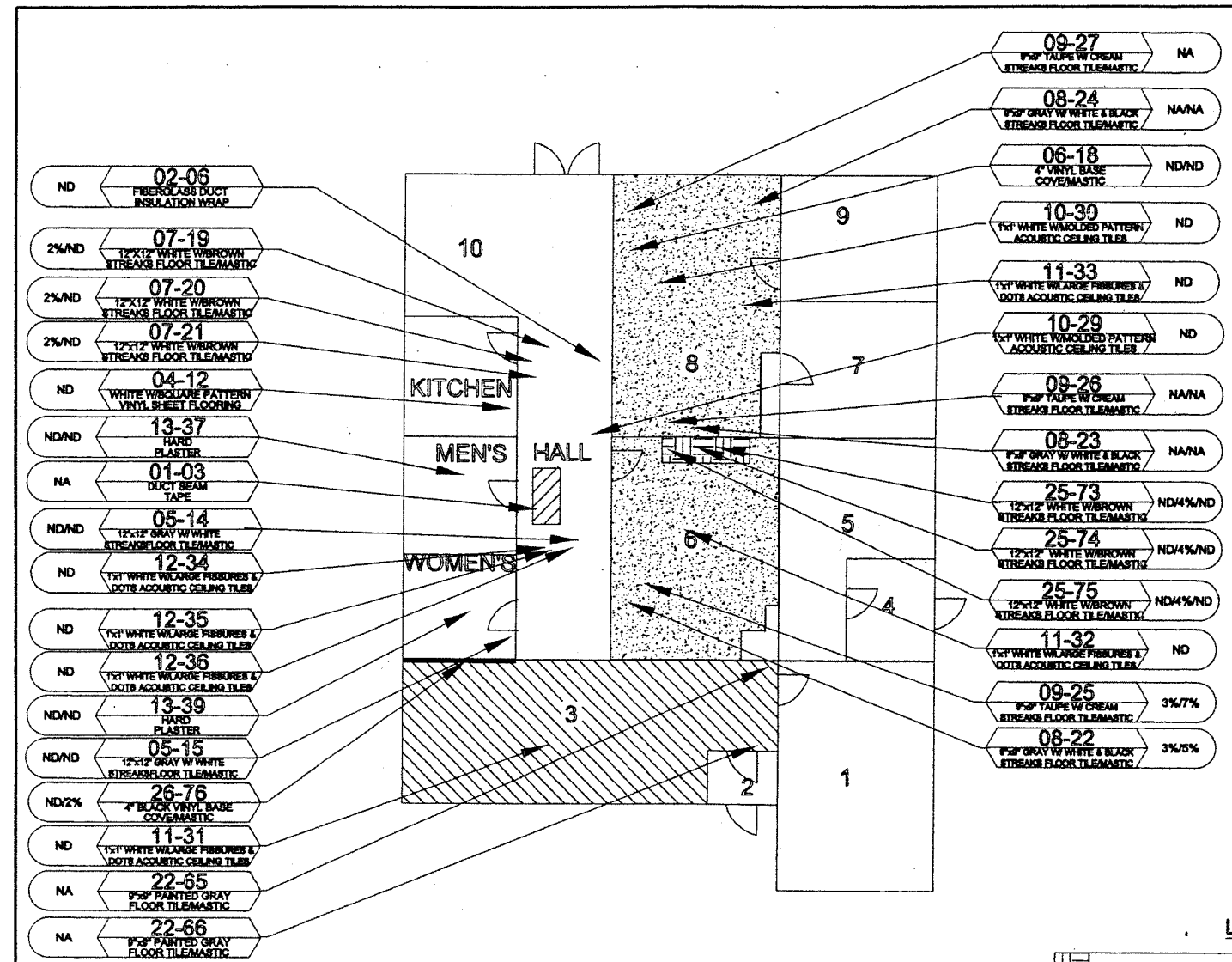


F.A. RTE.	SECTION	COUNTY	TOTAL SHEETS	SHEET NO.
VAR	2006-028 DM	VARIOUS	35	31
STA.		TO STA.		
FED. ROAD DIST. NO.	ILLINOIS	FED. AID PROJECT		




**ROOF HVAC DETAIL PLAN**

SEE DETAIL AT RIGHT FOR SAMPLE LOCATIONS

**LEGEND**

[Pattern]	GROUP 25 FLOOR TILE/MASTIC
[Pattern]	GROUP 23 BASE COVEMASTIC
[Pattern]	GROUP 1 DUCT BEAM TAPE
[Pattern]	GROUP 22 9"x9" PAINTED GRAY FLOOR TILE/MASTIC
[Pattern]	GROUP 8 9"x9" GRAY W/WHITE & BLACK STREAKS FLOOR TILE/MASTIC GROUP 9 TAUPE W/CREAM STREAKS FLOOR TILE/MASTIC

FOR INFORMATION ONLY



**ROOF PLAN**

PLOT DATE: 10/10/2006  
 FILE NAME: c:\projects\60874\102386\design\asbtop  
 PLOT SCALE: 1/8"=1'-0"  
 USER NAME: abraham



<b>ASBESTOS</b>	SAMPLE NUMBER: 01-63AV	SAMPLE LEGEND	<b>LEAD</b>	SAMPLE NUMBER: Pb-1
GROUP: 01-63AV	Place Tile/Mastic	N/TR	NEG	NEG
MATERIAL DESCRIPTION	SAMPLE RESULT	NA = NOT ANALYZED N or ND = NONE DETECTED P or POS = POSITIVE TR = TRACE	FILE	NEG = NEGATIVE POS = POSITIVE

PARCEL NO. 0LP081A S.W. CORNER OF DESPLAINES AND POLK STREET CHICAGO, ILLINOIS	DRAWN: EW	CHECKED: RT	DATE: 04-28-06	FIGURE: 4
ILLINOIS DEPARTMENT OF TRANSPORTATION 2300 SOUTH DIRKSEN PARKWAY SPRINGFIELD, ILLINOIS 62764	PROJECT NO: 047-5A163	SCALE: NTS		

REVISIONS	
NAME	DATE

ILLINOIS DEPARTMENT OF TRANSPORTATION  
 800 S. DESPLAINES STREET  
 BUILDING ASBESTOS  
 LOCATION DETAILS  
 (LOCATION #4)

SCALE: VERT. DATE 10/10/2006  
 HORIZ.  
 DRAWN BY: \_\_\_\_\_  
 CHECKED BY: \_\_\_\_\_