

FAP RTE.	SECTION	COUNTY	TOTAL SHEETS	SHEET NO.
324	23 B-2-1	MCHENRY	10	7

CONTRACT NUMBER: 60B96

STATE OF ILLINOIS
 DEPARTMENT OF TRANSPORTATION
 DIVISION OF HIGHWAYS

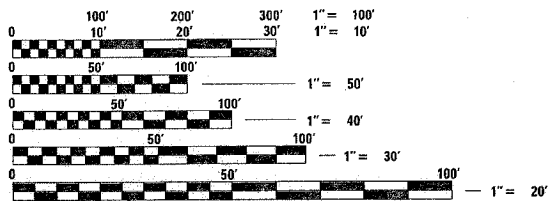
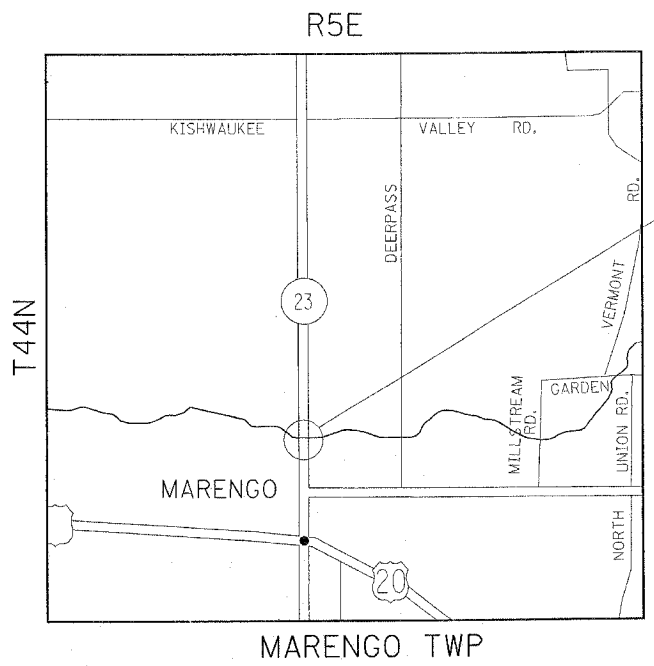
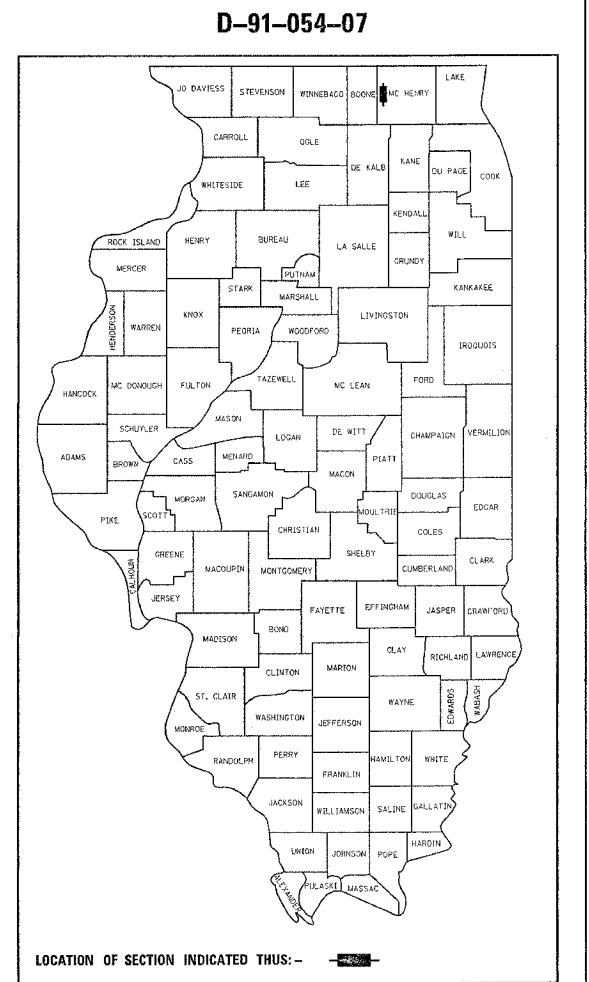
PLANS FOR PROPOSED HIGHWAY

**FAP ROUTE 324: IL-23
 OVER THE KISHWAUKEE RIVER (SN 056-0010)
 SECTION 23 B-2-1
 PPC DECK BEAM REPLACEMENT
 MCHENRY COUNTY
 C-91-054-07**

FOR INDEX OF SHEETS, SEE SHEET NO. 2

**IMPROVEMENTS LOCATED IN
 THE VILLAGE OF MARENGO**

TRAFFIC DATA:
 2005 ADT = 7600
 SPEED LIMIT = 55 MPH



FULL SIZE PLANS HAVE BEEN PREPARED USING STANDARD ENGINEERING SCALES, REDUCED SIZED PLANS WILL NOT CONFORM TO STANDARD SCALES, IN MAKING MEASUREMENTS ON REDUCED PLANS, THE ABOVE SCALES MAY BE USED.

J.U.L.I.E.
 JOINT UTILITY LOCATION INFORMATION FOR EXCAVATION
 800-892-0123

CONTRACT NO. 60B96

STATE OF ILLINOIS
 DEPARTMENT OF TRANSPORTATION
 DIVISION OF HIGHWAYS

SUBMITTED Nov. 2 20 06

Diane O'Keefe
 DEPUTY DIRECTOR OF HIGHWAYS, REGION ENGINEER

December 8, 2006
Eric E. Harsh
 ENGINEER OF DESIGN AND ENVIRONMENT

December 8, 20 06
Milton R. Sees, P.E.
 DIRECTOR, DIVISION OF HIGHWAYS

**PRINTED BY THE AUTHORITY
 OF THE STATE OF ILLINOIS**

DISTRICT ONE - BUREAU OF DESIGN:
 DESIGN ENGINEER: K. ENG/R. BORO (847) 705-4178