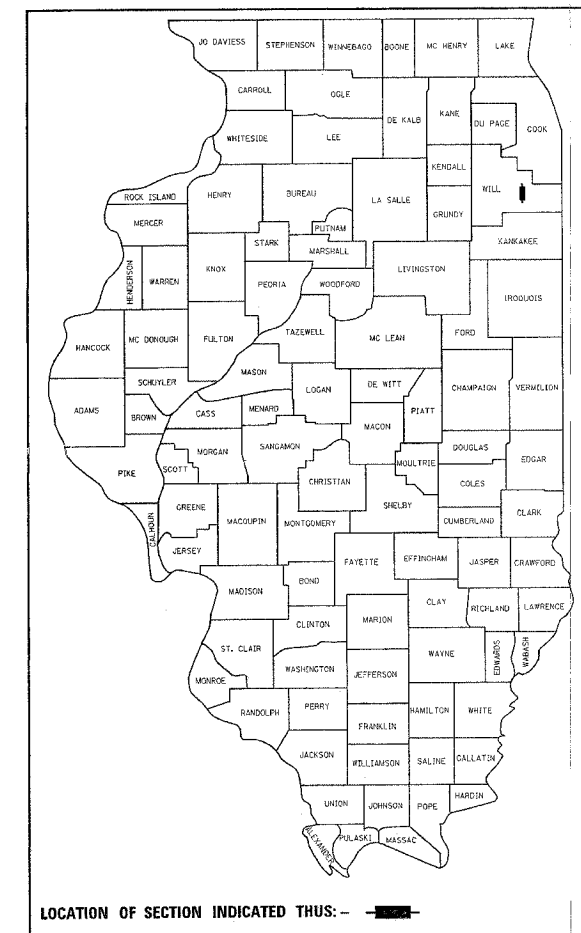


F.A.I. RTE.	SECTION	COUNTY	TOTAL SHEETS	SHEET NO.
55	2006-038 GR	WILL	12	1

D-91-077-07



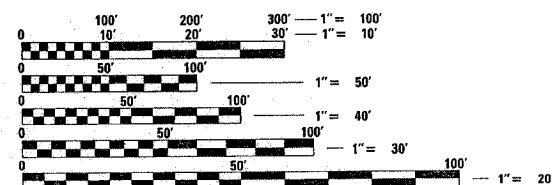
STATE OF ILLINOIS
 DEPARTMENT OF TRANSPORTATION
 DIVISION OF HIGHWAYS
**PLANS FOR PROPOSED
 HIGHWAY**

**FAI 55 : (INTERSTATE 55)
 (US 6 TO DESPLAINES RIVER)
 SECTION: 2006-038 GR
 HIGH TENSION CABLE GUARDRAIL
 PROJECT: HSIP-055-6(224)248
 WILL COUNTY
 C-91-077-07**

FOR INDEX OF SHEETS, SEE SHEET NO. 2

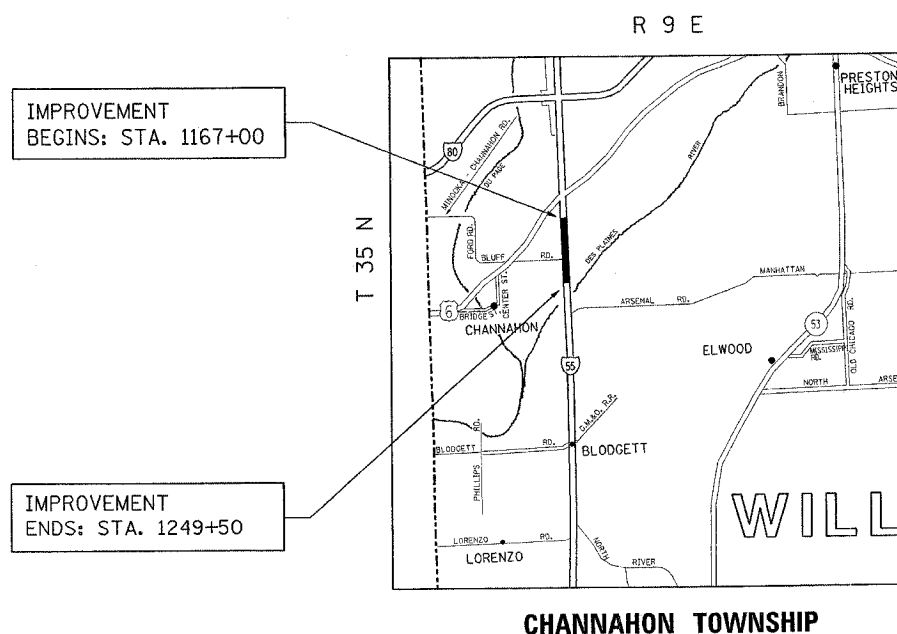
THE IMPROVEMENT IS LOCATED IN THE VILLAGE OF CHANNAHON IN WILL COUNTY

DISTRICT ONE DESIGN PLAN PREPARATION ENGINEER: KEN ENG/ LONG TRAN - (847)705-4240



FULL SIZE PLANS HAVE BEEN PREPARED USING STANDARD ENGINEERING SCALES. REDUCED SIZED PLANS WILL NOT CONFORM TO STANDARD SCALES. IN MAKING MEASUREMENTS ON REDUCED PLANS, THE ABOVE SCALES MAY BE USED.

J.U.L.I.E.
 JOINT UTILITY LOCATION INFORMATION FOR EXCAVATION
 1-800-892-0123



TRAFFIC DATA

ADT = 40,000 - 60,000
 POSTED SPEED LIMIT= 65 MPH

STATE OF ILLINOIS
 DEPARTMENT OF TRANSPORTATION
 DIVISION OF HIGHWAYS

SUBMITTED October 27, 20 06

Diane O'Keefe
 DEPUTY DIRECTOR OF HIGHWAYS, REGION ENGINEER

December 8, 20 06
Eric E. Harsh
 ENGINEER OF DESIGN AND ENVIRONMENT

December 8, 20 06
Milton R. Sear
 DIRECTOR OF HIGHWAYS, CHIEF ENGINEER

**PRINTED BY THE AUTHORITY
 OF THE STATE OF ILLINOIS**

GROSS AND NET LENGTH OF IMPROVEMENT = 8250 LINEAL FEET = 1.56 MILES