

INDEX OF SHEETS

SHEET NO.	DESCRIPTION
1.	TITLE SHEET
2.	SUMMARY OF QUANTITIES IL RTE 171 (CUMBERLAND AVENUE) FROM FULLERTON AVENUE TO FOSTER AVENUE
3, 4, 5 & 6.	STANDARD TRAFFIC SIGNAL DESIGN DETAILS
7.	TRAFFIC SIGNAL MODIFICATION AND REMOVAL PLAN IL RTE 171 (1ST AVENUE) AT FULLERTON AVENUE
8.	CABLE PLAN, PHASE DESIGNATION DIAGRAM AND SCHEDULE OF QUANTITIES IL RTE 171 (1ST AVENUE) AT FULLERTON AVENUE
9.	TRAFFIC SIGNAL MODIFICATION AND REMOVAL PLAN IL RTE 171 (1ST AVENUE) AT THATCHER ROAD
10.	CABLE PLAN, PHASE DESIGNATION DIAGRAM AND SCHEDULE OF QUANTITIES IL RTE 171 (1ST AVENUE) AT THATCHER ROAD
11.	TRAFFIC SIGNAL MODIFICATION AND REMOVAL PLAN IL RTE 171 (1ST AVENUE - THATCHER AVENUE) AT GRAND AVENUE
12.	CABLE PLAN, PHASE DESIGNATION DIAGRAM AND SCHEDULE OF QUANTITIES IL RTE 171 (1ST AVENUE - THATCHER AVENUE) AT GRAND AVENUE
13.	TRAFFIC SIGNAL MODIFICATION AND REMOVAL PLAN IL RTE 171 (THATCHER AVENUE) AT THATCHER WOODS SHOPPING CENTER
14.	CABLE PLAN, PHASE DESIGNATION DIAGRAM AND SCHEDULE OF QUANTITIES IL RTE 171 (THATCHER AVENUE) AT THATCHER WOODS SHOPPING CENTER
15.	TRAFFIC SIGNAL MODIFICATION AND REMOVAL PLAN IL RTE 171 (CUMBERLAND AVENUE) AT BELMONT AVENUE
16.	CABLE PLAN, PHASE DESIGNATION DIAGRAM AND SCHEDULE OF QUANTITIES IL RTE 171 (CUMBERLAND AVENUE) AT BELMONT AVENUE
17.	TRAFFIC SIGNAL MODIFICATION AND REMOVAL PLAN IL RTE 171 (CUMBERLAND AVENUE) AT FOREST PRESERVE DRIVE
18.	CABLE PLAN, PHASE DESIGNATION DIAGRAM AND SCHEDULE OF QUANTITIES IL RTE 171 (CUMBERLAND AVENUE) AT FOREST PRESERVE DRIVE
19.	TRAFFIC SIGNAL MODIFICATION AND REMOVAL PLAN IL RTE 171 (CUMBERLAND AVENUE) AT ADDISON STREET
20.	CABLE PLAN, PHASE DESIGNATION DIAGRAM AND SCHEDULE OF QUANTITIES IL RTE 171 (CUMBERLAND AVENUE) AT ADDISON STREET
21.	TRAFFIC SIGNAL MODIFICATION AND REMOVAL PLAN IL RTE 171 (CUMBERLAND AVENUE) AT IRVING PARK ROAD
22.	CABLE PLAN, PHASE DESIGNATION DIAGRAM AND SCHEDULE OF QUANTITIES IL RTE 171 (CUMBERLAND AVENUE) AT IRVING PARK ROAD
23.	TRAFFIC SIGNAL MODIFICATION AND REMOVAL PLAN IL RTE 171 (CUMBERLAND AVENUE) AT MONTROSE AVENUE
24.	CABLE PLAN, PHASE DESIGNATION DIAGRAM AND SCHEDULE OF QUANTITIES IL RTE 171 (CUMBERLAND AVENUE) AT MONTROSE AVENUE
25.	TRAFFIC SIGNAL MODIFICATION AND REMOVAL PLAN IL RTE 171 (CUMBERLAND AVENUE) AT LAWRENCE AVENUE
26.	CABLE PLAN, PHASE DESIGNATION DIAGRAM AND SCHEDULE OF QUANTITIES IL RTE 171 (CUMBERLAND AVENUE) AT LAWRENCE AVENUE
27.	TRAFFIC SIGNAL MODIFICATION AND REMOVAL PLAN IL RTE 171 (CUMBERLAND AVENUE) AT FOSTER AVENUE
28.	CABLE PLAN, PHASE DESIGNATION DIAGRAM AND SCHEDULE OF QUANTITIES IL RTE 171 (CUMBERLAND AVENUE) AT FOSTER AVENUE
29, 30, 31, 32, 33, 34 & 35	INTERCONNECT PLAN IL RTE 171 (CUMBERLAND AVENUE) FROM FULLERTON AVENUE TO FOSTER AVENUE
36.	INTERCONNECT SCHEMATIC IL RTE 171 (CUMBERLAND AVENUE) FROM FULLERTON AVENUE TO FOSTER AVENUE

STANDARD DRAWINGS

701006-02	701011-01	701101-01	701301-02	702001-06
424001-04	720001	813001-01	814001-01	814006
857001	877001-02	877006-02	877011-02	878001-05
880001	880006	886001	805001	
701201-02	701316-03	701321-08	701406-04	701501-03
701502-01	701606-04	701601-04	701701-04	701801-03

NOTE: STANDARD DRAWINGS REQUIRED (CIRCLED).

CONTRACT NO. 60C01

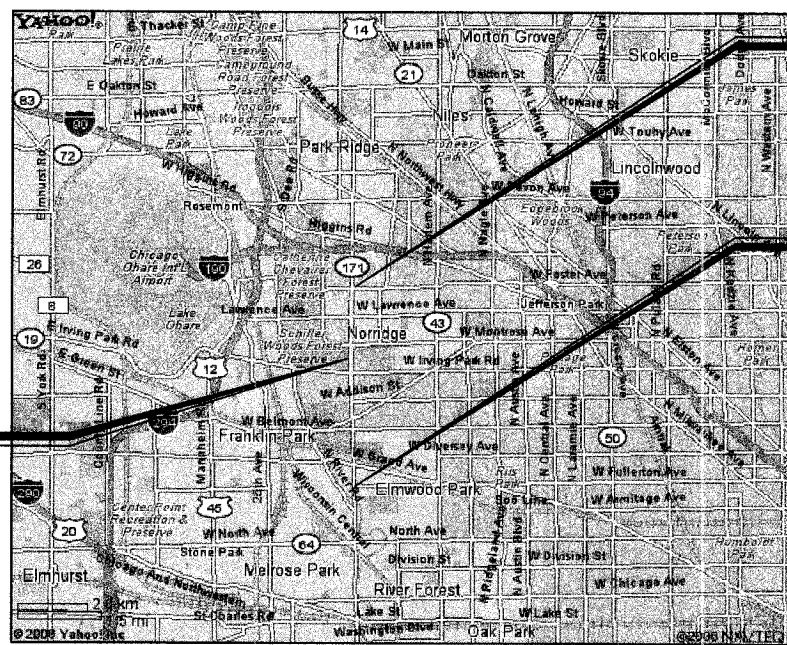
PREPARED BY: Steve Rowan DATE: Oct 21, 2006  
TRAFFIC ENGINEER

STATE OF ILLINOIS  
DEPARTMENT OF TRANSPORTATION

DIVISION OF HIGHWAYS  
PLANS FOR PROPOSED  
FEDERAL AID HIGHWAY

SCALES { PLAN 1" = 20' AND 1" = 50'  
PROFILE HORIZ. N.A.  
PROFILE VERT. N.A.  
CROSS SECTION N.A.

DISTRICT 1  
CONGESTION MITIGATION AIR QUALITY  
FIBER OPTIC COMMUNICATIONS NETWORK  
ILLINOIS ROUTE 171 (CUMBERLAND AVENUE)  
FROM FULLERTON AVENUE TO FOSTER AVENUE  
F.A.P. ROUTE 372  
SECTION 2006-039TS  
C-91-079-07  
COOK COUNTY  
PROJECT: CMF-0372(004)



PROJECT LOCATION

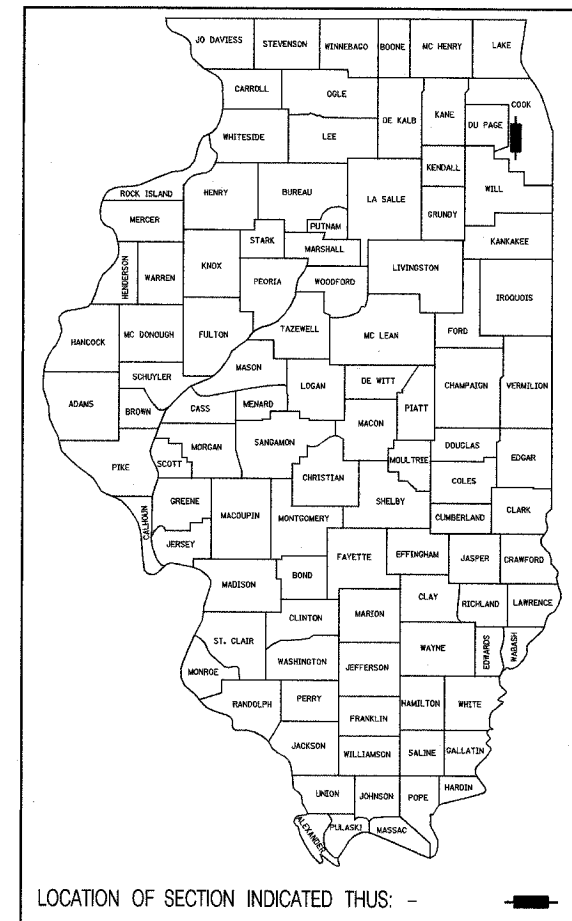
END OF PROJECT

BEGINNING OF PROJECT



DATED THIS 23rd DAY OF OCTOBER, 2006.  
MY LICENSE EXPIRES ON NOVEMBER 30, 2007  
CIVIL ENGINEER

F.A.P. RTE.	SECTION	COUNTY	TOTAL SHEETS	SHEET NO.
372	2006-039TS	COOK	36	1
STA. TO STA.		ILLINOIS FED. AID PROJECT		
D-91-079-07				




STATE OF ILLINOIS  
DEPARTMENT OF TRANSPORTATION  
DIVISION OF HIGHWAYS

SUBMITTED Oct 24, 2006  
Deane M. O'Keefe, P.E.  
DEPUTY DIRECTOR OF HIGHWAYS, REGION ENGINEER

December 8, 2006  
Eric S. Harvill, P.E.  
INTERIM ENGINEER OF DESIGN AND ENVIRONMENT

December 8, 2006  
Milton R. Sees, P.E.  
DIRECTOR OF HIGHWAYS, CHIEF ENGINEER



PRINTED BY AUTHORITY OF  
THE STATE OF ILLINOIS