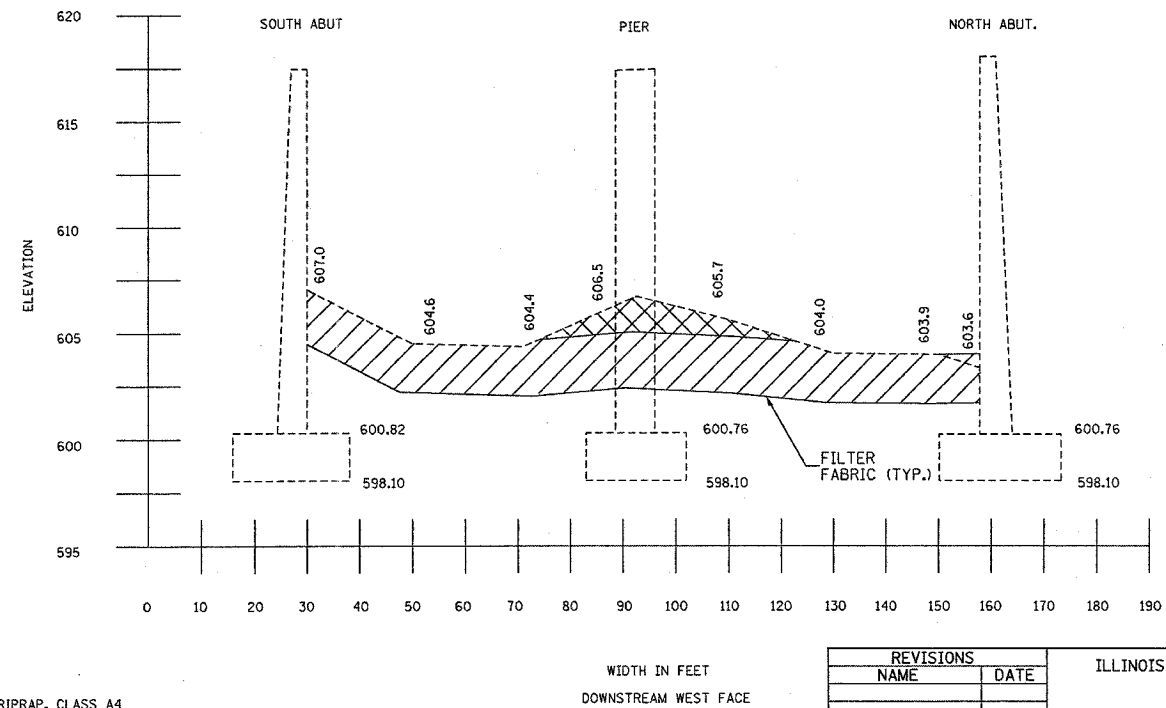
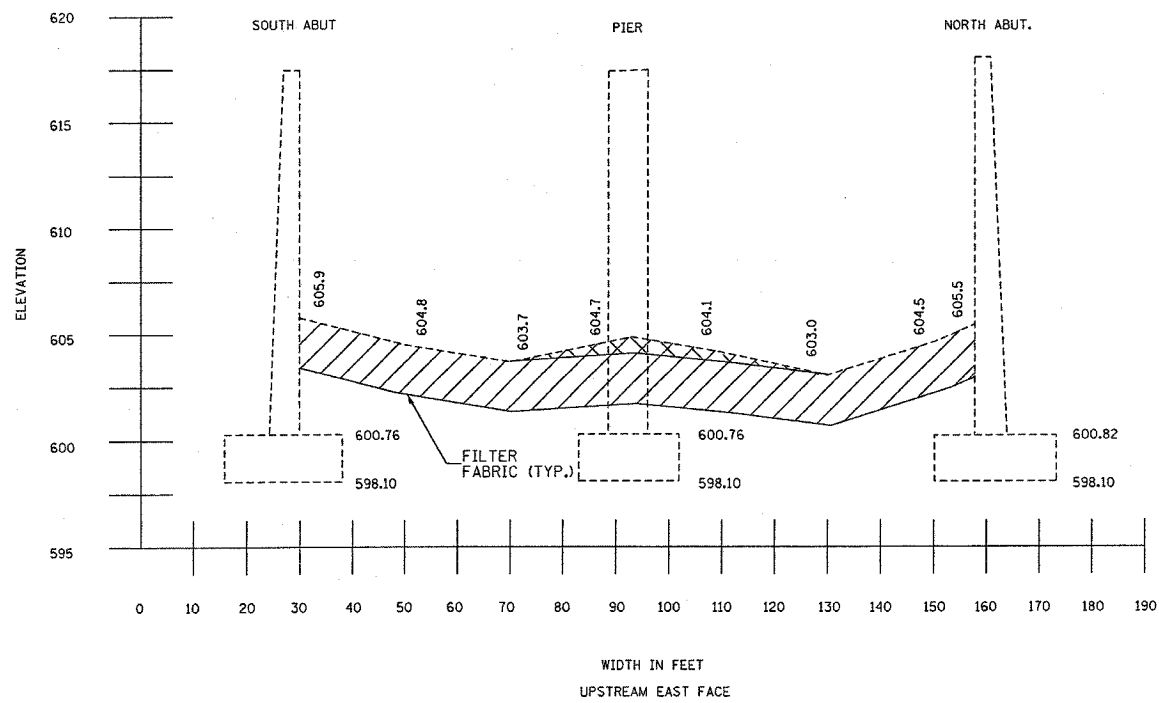
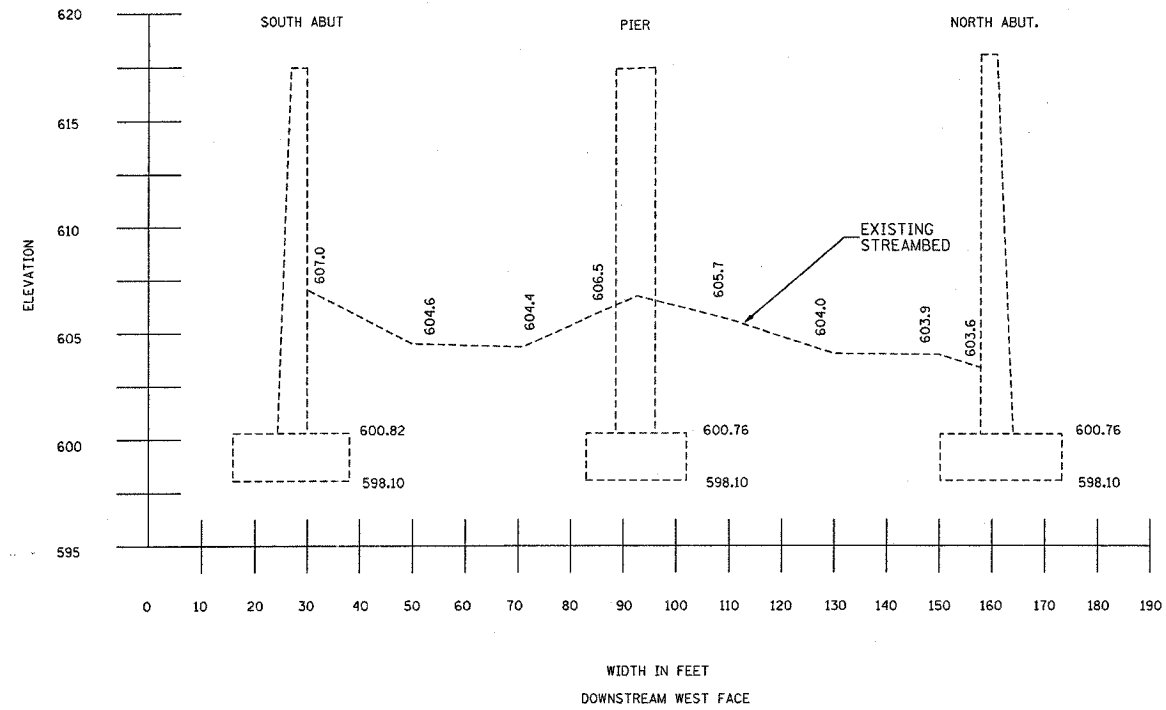
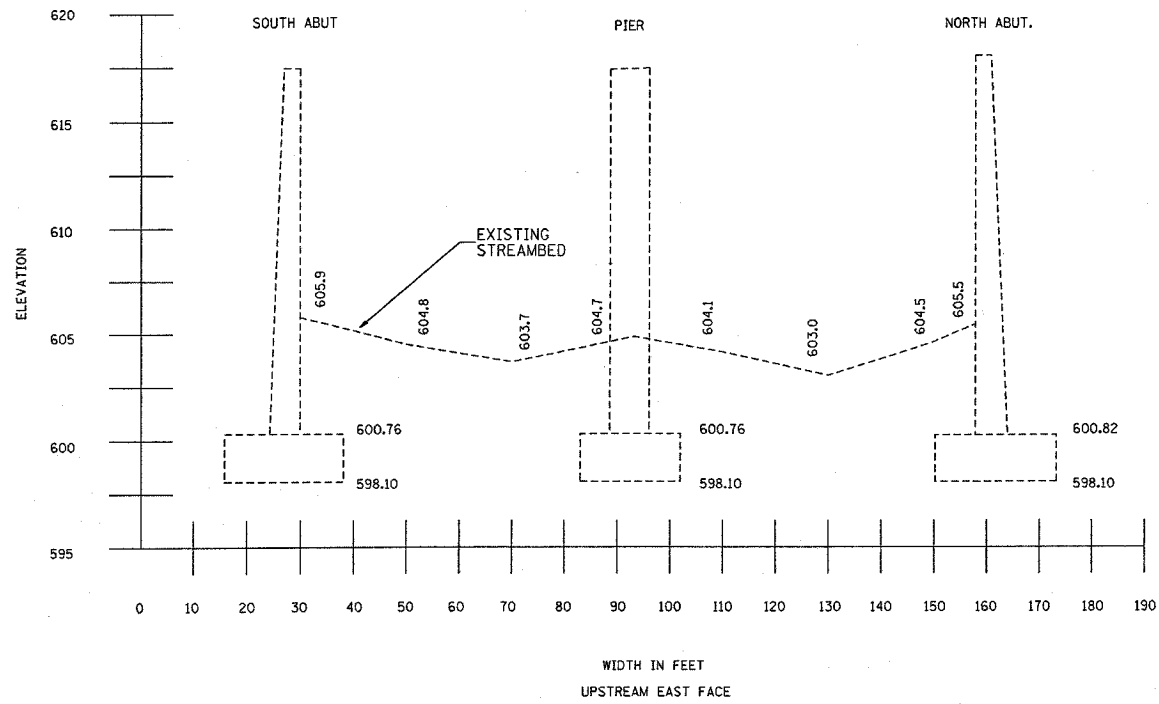




|                     |           |                           |              |           |
|---------------------|-----------|---------------------------|--------------|-----------|
| F.A. RTE.           | SECTION   | COUNTY                    | TOTAL SHEETS | SHEET NO. |
| VAR.                | 2003-067I | VARIOUS                   | 23           | 17        |
| STA.                |           | TO STA.                   |              |           |
| FED. ROAD DIST. NO. |           | ILLINOIS FED. AID PROJECT |              |           |



- LEGEND**
-  - STONE RIPRAP, CLASS A4
  -  - REMOVAL

| REVISIONS |      |
|-----------|------|
| NAME      | DATE |
|           |      |
|           |      |
|           |      |
|           |      |
|           |      |
|           |      |
|           |      |
|           |      |
|           |      |
|           |      |

ILLINOIS DEPARTMENT OF TRANSPORTATION  
**STR. NO. 056-0028**  
**U.S. 14 (CALDWELL AVENUE)**  
**OVER THE NORTH BRANCH**  
**OF THE CHICAGO RIVER**  
**LOCATION 2**  
**CROSS SECTION**

SCALE: VERT. \_\_\_\_\_  
 HORIZ. \_\_\_\_\_

DATE \_\_\_\_\_ DRAWN BY \_\_\_\_\_  
 CHECKED BY \_\_\_\_\_

PLOT DATE = 10/25/2006  
 FILE NAME = c:\projects\msta\dl17183\design\gdgn  
 PLOT NAME = 0308080 / JN  
 USER NAME = smt\lcl