

F.A.P. RTE.	SECTION	COUNTY	TOTAL SHEETS	SHEET NO.
342	(G & 12) 1-N-1	LAKE	70	1

STATE OF ILLINOIS
DEPARTMENT OF TRANSPORTATION
DIVISION OF HIGHWAYS

PROPOSED HIGHWAY PLANS

F.A.P 342 IL. RTE. 120
AT HUNT CLUB ROAD
SECTION (G & 12) 1-N-1

CHANNELIZATION

PROJECT: HSIP-0342(007)

LAKE COUNTY

C-91-072-05

FOR INDEX OF SHEETS, SEE SHEET NO. 2

THE PROJECT IS LOCATED IN THE VILLAGE OF GURNEE.

TRAFFIC DATA

- IL ROUTE 120

WEST LEG 2003 ADT=27,800

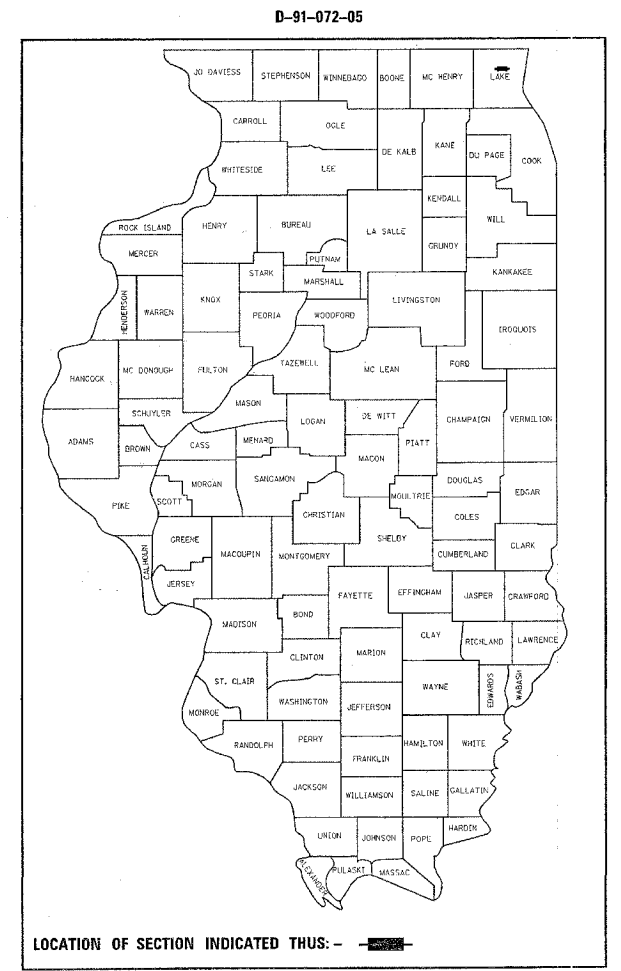
EAST LEG 2001 ADT=32,700

SPEED LIMIT=55 MPH

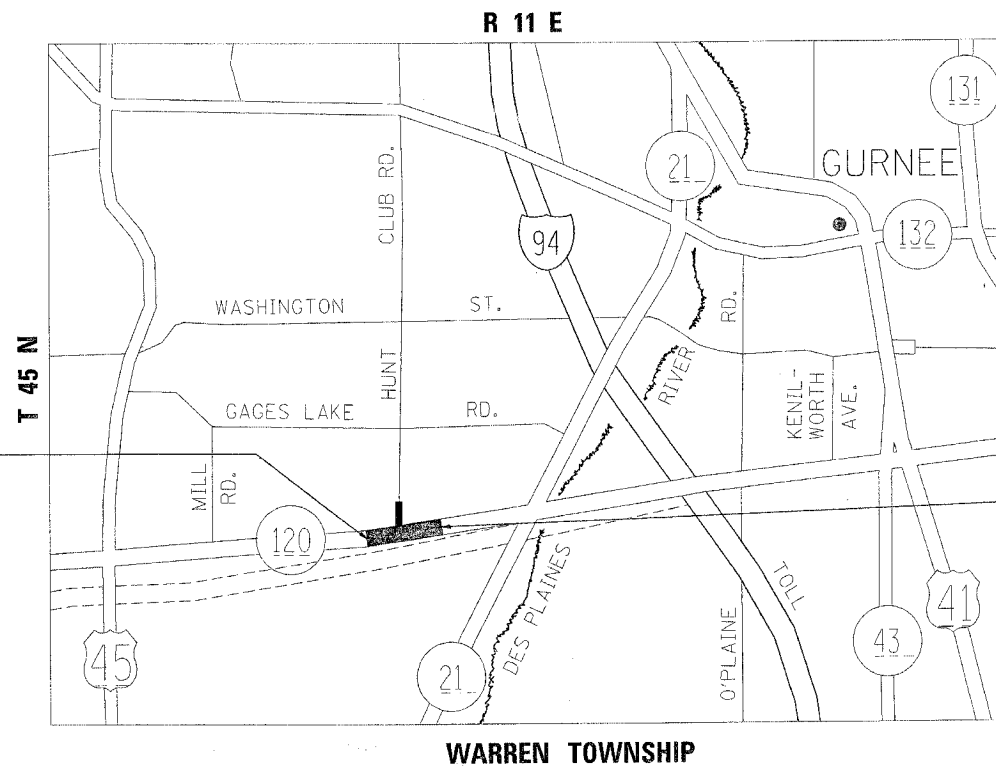
- HUNT CLUB ROAD

2000 ADT=17,800

SPEED LIMIT=40 MPH



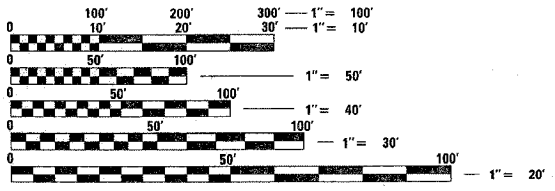
LOCATION OF SECTION INDICATED THUS: - [shaded box] -



PROJECT BEGINS
STATION 91 + 66

PROJECT ENDS
STATION 110 + 00

GROSS & NET LENGTH=1834 LF=0.347 MILE



FULL SIZE PLANS HAVE BEEN PREPARED USING STANDARD ENGINEERING SCALES. REDUCED SIZED PLANS WILL NOT CONFORM TO STANDARD SCALES. IN MAKING MEASUREMENTS ON REDUCED PLANS, THE ABOVE SCALES MAY BE USED.

J.U.L.I.E.
JOINT UTILITY LOCATION INFORMATION FOR EXCAVATION
1-800-892-0123

CONTRACT NO. 62883

STATE OF ILLINOIS
DEPARTMENT OF TRANSPORTATION
DIVISION OF HIGHWAYS

SUBMITTED October 10, 2006

Diane O'Keefe, Ed
DEPUTY DIRECTOR OF HIGHWAYS, REGION ENGINEER

December 8, 2006
Eric E. Hamm, PE
ENGINEER OF DESIGN AND ENVIRONMENT

December 8, 2006
Milton R. Sees, P.E.
DIRECTOR OF HIGHWAYS, CHIEF ENGINEER

PRINTED BY THE AUTHORITY
OF THE STATE OF ILLINOIS

DISTRICT ONE- DESIGN - PLAN PREPARATION ENGINEER:
KEN ENG / ROBERT BORO (847) 705-4178